

**+NOTICE!!**

**These documents have been scanned!**

**Do not place un-scanned documents beneath this notice!**

**Do not remove this notice from this file!**

GPO Jacket No. 560-102  
Print Order 61549  
Rise Business Services, LLC  
Job=AZ15 9/17/2019



Box Number= AZ15255



Claim Begin-End: AMC060069-AMC060453

**1 Initial Receipt**



AZ15255-3

AMC060069-AMC060951

**NO  
DOCUMENTS  
FOUND**

NO DOCUMENTS FOUND  
NO DOCUMENTS FOUND

**NOTICE!!**

**These documents have been scanned!**

**Do not place un-scanned documents beneath this notice!**

**Do not remove this notice from this file!**

GPO Jacket No. 560-102  
Print Order 61549  
Rise Business Services, LLC  
Job=AZ15 9/17/2019



Box Number= AZ15255



Claim Begin-End: AMC060069-AMC060453

**2 Correspondence**



AZ15255-3

AMC060069-AMC060951

PS Form 3811, Jan. 1979

**SENDER:**  
*[Handwritten initials]*

Complete items 1, 2, and 3.  
Add your address in the "RETURN TO" space on reverse.

1. The following service is requested (check one.)
- Show to whom and date delivered. .... \$
  - Show to whom, date and address of delivery. .... \$
  - RESTRICTED DELIVERY** addressee
  - Show to whom and date delivered. .... \$
  - RESTRICTED DELIVERY.**
  - Show to whom, date, and address of delivery. \$ \_\_\_\_\_
- (CONSULT POSTMASTER FOR FEES) <sup>3</sup>

2. ARTICLE ADDRESSED TO:

Magma Copper  
POB 37  
Superior, AZ 85273

3. ARTICLE DESCRIPTION:

REGISTERED NO.	CERTIFIED NO.	INSURED NO.
	764168	


(Always obtain signature of addressee or agent)

I have received the article described above.

SIGNATURE  Addressee  Authorized agent

*[Handwritten signature]*  
DATE OF DELIVERY  
7/29/83

ADDRESS (Complete only if requested)



6. UNABLE TO DELIVER BECAUSE:

*[Handwritten initials]*

RETURN RECEIPT REGISTERED INSURE CERTIFIED MAIL

# UNITED STATES POSTAL SERVICE

OFFICIAL BUSINESS

## SENDER INSTRUCTIONS

Print your name, address, and ZIP Code in the space below.

- Complete items 1, 2, and 3 on the reverse.
- Attach to front of article if space permits, otherwise affix to back of article.
- Endorse article "Return Receipt Requested" adjacent to number.

PENALTY FOR PRIVATE  
USE TO AVOID PAYMENT  
OF POSTAGE, \$300



**RETURN**

**TO**



BUREAU OF LAND MANAGEMENT  
2400 Valley Bank Center  
Phoenix, Arizona 85073

RECEIVED

APR 22 5 11 AM '92

17 45 AM '92

PHOENIX, ARIZONA

\_\_\_\_\_  
(Name of Sender)

\_\_\_\_\_  
(Street or P.O. Box)

\_\_\_\_\_  
(City, State, and ZIP)



United States Department of the Interior A MC 60317 (943-JT)

IN REPLY REFER TO

BUREAU OF LAND MANAGEMENT

ARIZONA STATE OFFICE  
2400 VALLEY BANK CENTER  
PHOENIX, ARIZONA 85073  
(602) 261-4183

July 26, 1983

CERTIFIED MAIL - RETURN RECEIPT REQUESTED

Magma Copper Company  
P. O. Box 37  
Superior, Arizona 85273

1980 XX

1981 XX

1982 XX

PB

The Bureau of Land Management records do not show receipt of an affidavit of annual assessment work performed or a notice of intention to hold for the above-cited year(s) for the claim or claims listed below. This is required by the regulations in 43 CFR Subpart 3833.2. Since many claimants drop claims each year because they no longer want them, we assume that this was your intent.

If you did not intend to drop your claim(s) and you did timely file an affidavit or notice of intention to hold with the BLM during the above-stated year(s), notify this office. Please present one of the following for each missing year: (1) a letter of acknowledgment from this office; (2) a postcard of acknowledgment (BLM Form 3830-1); (3) a copy of the affidavit showing the BLM date and time stamp; or (4) other evidence of receipt by our office. The evidence must be received in this office no later than 30 days from date of receipt of this notice. If we do not hear from you during this 30 day period, the claim or claims listed below will be removed from our records as abandoned and void by operation of law.

Mario L. Lopez  
Chief, Branch of Lands  
and Minerals Operations

Claim Name

Serial No.

Climax #1 thru #23  
Climax #25 thru #30

A MC 60317 thru A MC 60339  
A MC 60340 thru A MC 60345

No appeal. Closed 9/12/83



# United States Department of the Interior

BUREAU OF LAND MANAGEMENT  
ARIZONA STATE OFFICE  
2400 VALLEY BANK CENTER  
PHOENIX, ARIZONA 85073  
(602) 261-4774

AMC 60134-5  
AMC 60137-40  
IN REPLY REFER TO  
AMC 60444  
A 18244  
MPA (943-TR)  
AMC 60447

March 15, 1983

Magma Copper Company  
P.O. Box 37  
Superior, AZ 85273

Gentlemen:

Final Certificate issued March 15, 1983 under your Application A 18244 for mineral patent to the East No. 3, East No. 8, Oak No. 4, Oak No. 7, Oak No. 14, Oak #15, Oak No. 16 and Oak No. 17 lode mining claims. The claims are situated in sections 29, 31, 32, T. 1 S., R. 13 E., GSR Mer., Pioneer Mining District, Pinal County, Arizona and comprise 160.654 acres. They are surveyed under Mineral Survey Numbers 4633, 4674 and 4797.

Approval for patent will be withheld pending receipt of a favorable field report and recommendation by a representative of the U.S. Government.

The Final Certificate lists under Expressly Excepting and Excluding...."East No. 1 lode claim, Survey Number 4674 exclusive of its conflict with Oak No. 4 lode claim; East No. 2 lode claim, Survey Number 4674."

The patent when issued will reflect this same exception. Should you disagree with the wording of this exclusion, please advise.

Sincerely,

Mario L. Lopez  
Chief, Branch of Lands  
and Minerals Operations

cc: Twitty, Sievwright & Mills  
Pinal County Recorder  
Mining Claim Section ( AMC 60134-5,  
60137-40, 60444, 60447)  
USFS, Region 3

April 24, 1995

RECORD OF TELEPHONE CONVERSATION:

Spoke with Mr. Alex Acosta, Magma Copper Co., (520) 575-5600, at their corporate headquarters in Tucson. He said the name on all mining claims should be Magma Copper Co.

The address may be one of the following:

1. 7400 N Oracle Rd #200, Tucson AZ 85704
2. Box 100, Miami AZ 85539
3. Box 37, Superior AZ 85273

cc: Tom  
Mary  
Luci  
Julith

*Evelyn Stob*  
Evelyn Stob  
Land Law Examiner

6527

7735

9876

27738

28542

33847

35792

40735

60069

62016

62308

326382

327204

E.S.





# United States Department of the Interior

## BUREAU OF LAND MANAGEMENT ARIZONA STATE OFFICE

P.O. Box 16563  
3707 N. 7th Street  
Phoenix, Arizona 85011

(602) 241-5550



IN REPLY REFER TO:

(943) ljc  
A MC 60195  
3106L 132046  
116344

*lji*

Gordon Greenbank  
11000 N. Cave Creek Rd  
Phoenix, AZ 85025

December 15, 1987

### NOTICE TO MINING CLAIMANTS

Your annual filing of an affidavit of assessment work or notice of intention to hold received in this office did not contain all of the correct Bureau of Land Management serial numbers assigned to each claim.

Below are the names of the claims, serial numbers erroneously listed on the affidavit and the correct serial numbers according to our records:

<u>Name of Claims</u>	<u>Incorrect Serial Numbers</u>	<u>Correct Serial Numbers</u>
West 1 and West 2	None Provided	60195 and 60196
West No. 10 thru 14	132046 thru 132048, 132050 (132049 was omitted)	132046 thru 132050

Our records for the claim(s) have been updated to show receipt of the required annual filing for 1987.

The regulations under 43 CFR Subpart 3833 state: "Citing the serial number shall comply with the requirement in the Act to file an additional description of the claim."

To receive proper credit in the future, in addition to naming each claim on the affidavit, always include the correct serial numbers assigned to each of the mining claims, mill or tunnel sites.

Sincerely,

Thomas E. Reitmeyer  
Mining Claims Section

LEAD OWNER

MAGMA COPPER  
PO BOX 37  
SUPERIOR

AZ 85273

CO-OWNERS  
NONE

ARIZONA

LEAD FILE NUMBER - 60069

BLM SERIAL NUMBER	CLAIM NAME	LAST ASSMT.	BLM SERIAL NUMBER	CLAIM NAME	LAST ASSMT.
60242	DEFIANCE FRACT NO 2	1985	60241	DEFIANCE FRACT NO 1	1985
60347	RUSH NO 2 A	1985	60346	RUSH NO 1 A	1985
60349	RUSH NO 4 A	1985	60348	RUSH NO 3 A	1985
60351	RUSH NO 6 A	1985	60350	RUSH NO 5 A	1985
60353	RUSH NO 8 A	1985	60352	RUSH NO 7 A	1985
60355	RUSH NO 10 A	1985	60354	RUSH NO 9 A	1985
60357	RUSH NO 12 A	1985	60356	RUSH NO 11 A	1985
60359	RUSH NO 14 A	1985	60358	RUSH NO 13 A	1985
60375	DEFIANCE NO 2	1985	60360	RUSH NO 15 A	1985
60380	DEFIANCE NO 7	1985	60376	DEFIANCE NO 3	1985
60382	DEFIANCE NO 9	1985	60381	DEFIANCE NO 3	1985
60384	DEFIANCE NO 11	1985	60383	DEFIANCE NO 10	1985
60386	DEFIANCE NO 13	1985	60385	DEFIANCE NO 12	1985
60410	EXTENSION NO 9	1985	60387	DEFIANCE NO 14	1985
60412	EXTENSION NO 11	1985	60411	EXTENSION NO 10	1985
60414	EXTENSION NO 13	1985	60413	EXTENSION NO 12	1985
60416	EXTENSION NO 15	1985	60415	EXTENSION NO 14	1985
60418	EXTENSION NO 17	1985	60417	EXTENSION NO 16	1985
60420	EXTENSION NO 19	1985	60419	EXTENSION NO 18	1985
60422	EXTENSION NO 20	1985	60421	EXTENSION NO 19A	1985
60424	EXTENSION NO 22	1985	60423	EXTENSION NO 21	1985
60426	EXTENSION NO 24	1985	60425	EXTENSION NO 23	1985
60428	EXTENSION NO 26-A	1985	60427	EXTENSION NO 25	1985
60430	EXTENSION NO 28	1985	60429	EXTENSION NO 27-A	1985
60432	EXTENSION NO 30	1985	60431	EXTENSION NO 29	1985

Closed  
60241-60242,  
60346-60360,  
60375-60376,  
60380-60387

60410-60432  
ENTERED IN COMPUTER  
7-6-87  
EJC

## LEAD OWNER

MAGMA COPPER  
 PC BOX M  
 SAN MANUEL AZ 85631

CO-OWNERS  
 NONE

ARIZONA

LEAD FILE NUMBER - 62016

BLM SERIAL NUMBER	CLAIM NAME	LAST ASSMT.	BLM SERIAL NUMBER	CLAIM NAME	LAST ASSMT.
62290	CALCITE GROUP NO 1	1985	62291	CALCITE GR CUP NO 2	1985
62292	CALCITE GROUP NO 3	1985	62293	CALCITE GR CUP NO 4	1985
62294	CALCITE GROUP NO 5	1985	62295	CALCITE GR CUP NO 6	1985
62296	CALCITE GROJP NO 7	1985	62297	CALCITE GR CUP NO 8	1985
62298	CALCITE GROUP NO 9	1985	62299	CALCITE GR CUP NO 11	1985
62300	CALCITE GROJP NO 12	1985	62301	CALCITE GR CUP NO 13	1985



# United States Department of the Interior

IN REPLY REFER TO:

(943)-ljc  
A MC 60069  
62016

BUREAU OF LAND MANAGEMENT  
ARIZONA STATE OFFICE  
3707 N. 7th Street  
Phoenix, Arizona 85014  
(602) 241-5550

April 8, 1987

CERTIFIED MAIL--RETURN RECEIPT REQUESTED

Mining Claimant(s)  
as Shown on the  
Attached Sheet

Mining Claim(s)  
as Shown on the  
Attached Sheets 1 and 2

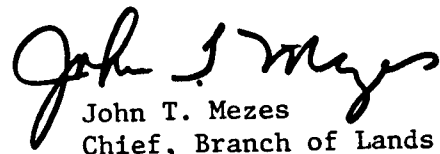
DECISION  
MINING CLAIMS DECLARED ABANDONED

The Federal Land Policy and Management Act (FLPMA) of 1976, 43 U.S.C. 1744, and the implementing regulations in 43 CFR 3833.2, require an annual filing for all mining claims recorded with the Bureau of Land Management. The Act provides that failure to file evidence of annual assessment work or a notice of intention to hold by December 30 each year shall be deemed conclusively to constitute an abandonment of the claim and it is void by operation of law. The constitutionality of Section 314 of FLPMA was upheld on April 1, 1985 by the United States Supreme Court in U.S. et al. v. Lock et al., No. 83-1394.

The Bureau of Land Management records do not show receipt of either an affidavit of annual assessment work performed or a notice of intention to hold for the claim(s) listed on the attached sheet(s) for the 1985-1986 assessment year.

If you did timely file an affidavit or notice of intention to hold with the Bureau of Land Management during 1986, notify this office. Please furnish a copy of the affidavit showing the Bureau of Land Management date and time stamp or other evidence of receipt by our office.

Your proof must show the required document was timely filed with the Bureau of Land Management during 1986, otherwise, it will not be accepted. The evidence must be received in this office no later than 30 days from receipt of this decision. If the proof is not furnished during this 30 day period, the claim(s) will be removed from our records as abandoned and void.

  
John T. Mezes  
Chief, Branch of Lands &  
Minerals Operations

1985

MISSING ASSESSMENT LIST BY SERIAL NUMBER

PAGE 001

LEAD OWNER

MAGMA COPPER  
PO BOX 37  
SUPERIOR

AZ 85273

CO-OWNERS  
NONE

ARIZONA

LEAD FILE NUMBER - 60069

BLM SERIAL NUMBER	CLAIM NAME	LAST ASSMT.	BLM SERIAL NUMBER	CLAIM NAME	LAST ASSMT.
60070	DER KCIRB #1	1984	60071	DER KCIRB #2	1984
60072	DER KCIRB #3	1984	60073	DER KCIRB #4	1984
60074	DER KCIRB #5	1984	60075	DER KCIRB #6	1984
60076	DER KCIRB #7	1984	60077	DER KCIRB #8	1984
60078	DER KCIRB #9	1984	60079	DER KCIRB #10	1984
60080	DER KCIRB #11	1984	60081	DER KCIRB #12	1984
60082	DER KCIRB #13	1984			



# United States Department of the Interior

BUREAU OF LAND MANAGEMENT  
ARIZONA STATE OFFICE  
3707 N. 7th Street  
Phoenix, Arizona 85014  
(602) 241-5550

IN REPLY REFER TO:  
(943) ceg  
A MC 60070-  
A MC 60082

CERTIFIED MAIL--RETURN RECEIPT REQUESTED

April 23, 1986

Mining Claimant(s)  
as Shown on the  
Attached Sheet

Mining Claim(s)  
as Shown on the  
Attached Sheet

DECISION  
MINING CLAIMS DECLARED ABANDONED

The Federal Land Policy and Management Act (FLPMA) of 1976, 43 U.S.C. 1744, and the implementing regulations in 43 CFR 3833.2, require an annual filing for all mining claims recorded with the Bureau of Land Management. The Act provides that failure to file evidence of annual assessment work or a notice of intention to hold by December 30 each year shall be deemed conclusively to constitute an abandonment of the claim and it is void by operation of law. The constitutionality of Section 314 of FLPMA was upheld on April 1, 1985 by the United States Supreme Court in U.S. et al. v. Lock et al., No. 83-1394.

The Bureau of Land Management records do not show receipt of either an affidavit of annual assessment work performed or a notice of intention to hold for the claim(s) listed on the attached sheet(s) during the 1984-1985 assessment year.

If you did timely file an affidavit or notice of intention to hold with the Bureau of Land Management during 1985, notify this office. Please furnish a copy of the affidavit showing the Bureau of Land Management date and time stamp or other evidence of receipt by our office.

Your proof must show the required document was timely filed with the Bureau of Land Management during 1985, otherwise, it will not be accepted. The evidence must be received in this office no later than 30 days from receipt of this decision. If the proof is not furnished during this 30 day period, the claim(s) will be removed from our records as abandoned and void.

John T. Mezes  
Chief, Branch of Lands &  
Minerals Operations

*NO APPEAL  
Closed 4-23-86*

ENTERED IN COMPUTER  
*ep*

October 15, 1979

Twitty, Sievwright & Mills  
1700 Townehouse Tower  
100 W. Clarendon  
Phoenix, Arizona 85013

Gentlemen:

This letter is to identify the serial numbers we have assigned to the mining claim location notices filed in this office on September 4, 1979 owned by Magma Copper Company, P O Box 37, Superior, Arizona 85273.

<u>Serial Number</u>	<u>Name of Claim</u>
A MC 60069	Red Brick #1
A MC 60070 thru A MC 60082	Der Kcirb #1 thru #13
A MC 60083	Apex
A MC 60084	Ash No. 1
A MC 60085	Ash No. 6
A MC 60086 thru A MC 60107	Ash No. 8 thru No. 2 <sup>9</sup>
A MC 60108 thru A MC 60116	Russ No. 8 thru No. 16
A MC 60117 thru A MC 60120	Russ No. 17A thru No. 20A
A MC 60121 thru A MC 60124	Russ No. 21 thru No. 24
A MC 60125	Black Foot No. 1
A MC 60126 thru A MC 60128	Hard Rock No. 8 thru No. 10
A MC 60129 thru A MC 60130	Hard Rock No. 13 thru No. 14
A MC 60131	Monarch No. 1
A MC 60132	Nadene
A MC 60133	Nadene No. 1
A MC 60134	Oak No. 4
A MC 60135	Oak No. 7
A MC 60136	Oak No. 9
A MC 60137 thru A MC 60150	Oak No. 14 thru No. 27
A MC 60151 thru A MC 60159	Pine No. 1 thru No. 9
A MC 60160 thru A MC 60171	Oak No. 33 thru No. 44
A MC 60172	Palace No. 1
A MC 60173	Ace
A MC 60174 thru A MC 60179	Ace 1 thru 6
A MC 60180	Alto
A MC 60181 thru A MC 60191	Alto No. 1 thru No. 11
A MC 60192	Arizona

Serial NumberName of Claim

A MC 60193	Big Ledge
A MC 60194	Bow & Arrow
A MC 60195 thru A MC 60196	Wes No. 1 thru No. 2
A MC 60197	Brooklyn
A MC 60198	Chicago
A MC 60199	Gardner
A MC 60200	Gussie
A MC 60201	Black Rock No. 1
A MC 60202	Blackrock No. 1
A MC 60203	Hard Rock No. 2
A MC 60204 thru A MC 60205	Hard Rock No. 6 thru No. 7
A MC 60206 thru A MC 60207	Hard Rock No. 11 thru No. 12
A MC 60208	Horn Silver
A MC 60209	Horn Silver No. 1
A MC 60210	Jane
A MC 60211	Johnnie
A MC 60212	Katie
A MC 60213	Legal Tender
A MC 60214	Libbie
A MC 60215 thru A MC 60216	Libbie #1 thru #2
A MC 60217	Link
A MC 60218	Maggie
A MC 60219	Michigan
A MC 60220	New York
A MC 60221	Rube
A MC 60222	Ruby
A MC 60223	Sallie
A MC 60224	Apache Leap
A MC 60225	Cobre Verde
A MC 60226	Cobre Verde No. 1
A MC 60227	Connecting Link
A MC 60228 thru A MC 60231	Connecting Link No. 1 thru No. 4
A MC 60232	Dacite
A MC 60233 thru A MC 60235	Dacite No. 1 thru No. 3
A MC 60236 thru A MC 60239	Dacite No. 10 thru No. 13
A MC 60240	Defiance Fraction
A MC 60241 thru A MC 60242	Defiance Fraction No. 1 & No. 2
A MC 60243	Leadville
A MC 60244	San Juan
A MC 60245 thru A MC 60249	South Syndicate No. 1 thru No. 5
A MC 60250 thru A MC 60289	Sun #2 thru #41
A MC 60290 thru A MC 60291	Sun #44 thru #45
A MC 60292 thru A MC 60293	Sun #48 thru #49
A MC 60294 thru A MC 60313	Sun #52 thru #71
A MC 60314	Sun #42-A
A MC 60315	Sun 46-A
A MC 60316	Sun 50-A
A MC 60317 thru A MC 60339	Climax #1 thru #23
A MC 60340 thru A MC 60345	Climax #25 thru #30



Serial Number

Name of Claim

A MC 60346 thru A MC 60360	Rush No. 1A thru No. 15A
A MC 60361	Ajax
A MC 60362	Annex
A MC 60363	Apex
A MC 60364	Broken Hill #1
A MC 60365 thru A MC 60366	Cobre Verde No. 2 thru No. 3
A MC 60367	Copper Bell
A MC 60368 thru A MC 60373	Dacite NO. 4 thru No. 9
A MC 60374 thru A MC 60377	Defiance No. 1 thru No. 14
A MC 60388	Hercules
A MC 60389	Illinois
A MC 60390	Indiana
A MC 60391	Iowa
A MC 60392	Lead Hill
A MC 60393	North Pole Star
A MC 60394 thru A MC 60400	South Syndicate No. 6 - No. 12
A MC 60401	Touch Not No. 2
A MC 60402	Extension No. 1A
A MC 60403 thru A MC 60420	Extension No. 2 thru No. 19
A MC 60421	Extension No. 19-A
A MC 60422 thru A MC 60427	Extension No. 20 thru No. 25
A MC 60428 thru A MC 60429	Extension No. 26A thru No. 27A
A MC 60430 thru A MC 60443	Extension No. 28 thru No. 41
A MC 60444 thru A MC 60446	East No. 3 thru No. 5
A MC 60447 thru A MC 60449	East No. 8 thru No. 10
A MC 60450 thru A MC 60451	East No. 14 thru No. 15
A MC 60452	Oak No. 45
A MC 60453	Broken Hill No. 2

Please refer to the claim names and the respective serial numbers in any future correspondence.

Enclosed is a chart showing requirements for filing affidavits of assessment work or notice of intention to hold mining claims.

Sincerely yours,

/s/ Theresa A. Carmack

Acting

Chief, Branch of Records  
and Data Management

Enclosure

BAhearn:saf

MC 60069

LAW OFFICES  
TWITTY, SIEVWRIGHT & MILLS

1700 TOWNEHOUSE TOWER  
100 WEST CLARENDON  
PHOENIX, ARIZONA 85013

TELEPHONE 248-9424  
AREA CODE 602

HOWARD A. TWITTY  
RALPH B. SIEVWRIGHT  
JOHN F. MILLS  
N. DOUGLAS GRIMWOOD  
ANDREW R. ALEX

September 21, 1979

RECEIVED  
B.L.M. AZ STATE OFFICE

SEP 24 1979

10:00 A.M.  
PHOENIX, ARIZONA

Mr. Bob Peterson  
Chief of Records  
Bureau of Land Management  
2400 Valley Bank Center  
Phoenix, AZ 85073

Re: Magma Copper Company  
Superior Division

Dear Mr. Peterson:

This letter will confirm a telephone conversation yesterday between my secretary and Ms. Barbara Ahearn. On September 4, I hand delivered to you Location Notices, maps and a check for certain claims of Magma Copper Company, Superior Division, to be recorded pursuant to 43 C.F.R. 3833. We have since discovered that one claim should not have been included. On page 2 of our listing of claims, Black Rock No. 1 shown as recorded in Docket 32, page 347, should not have been listed and the Location Notice for that claim should be returned to this office together with our \$5 filing fee. On the same page is shown Blackrock No. 1 (Docket 37, page 621) and it was later amended (Docket 41, page 73). The Blackrock No. 1 as amended is the correct claim for recording.

Sincerely,

TWITTY, SIEVWRIGHT & MILLS

BY

*Ralph Sievwright*

RBS/bw

*Per Telephone conversation with Mr. Sievwright  
The claim will be serialized and no filing  
Fee will be returned. Claim will be  
declared void in due process of paperwork.*

*R Peterson 9-28-79*

LAW OFFICES  
TWITTY, SIEVWRIGHT & MILLS

1700 TOWNEHOUSE TOWER

100 WEST CLARENDON

PHOENIX, ARIZONA 85013



Mr. Bob Peterson  
Chief of Records  
Bureau of Land Management  
2400 Valley Bank Center  
Phoenix, AZ 85073

46

**NOTICE!!**

**These documents have been scanned!**

**Do not place un-scanned documents beneath this notice!**

**Do not remove this notice from this file!**

GPO Jacket No. 560-102  
Print Order 61549  
Rise Business Services, LLC  
Job=AZ15 9/17/2019



Box Number= AZ15255



Claim Begin-End: AMC060069-AMC060453

**3 Transfers**



AZ15255-3

AMC060069-AMC060951

**NO  
DOCUMENTS  
FOUND**

NO DOCUMENTS FOUND  
NO DOCUMENTS FOUND

**NOTICE!!**

**These documents have been scanned!**

**Do not place un-scanned documents beneath this notice!**

**Do not remove this notice from this file!**

GPO Jacket No. 560-102  
Print Order 61549  
Rise Business Services, LLC  
Job=AZ15 9/17/2019



Box Number= AZ15255



Claim Begin-End: AMC060069-AMC060453

**4 Annual Filings**



AZ15255-3 AMC060069-AMC060951

EXHIBIT A

Name of Claim	Book of Records	Page	G&SRB&M			Serial No. A MC
			Section	T	R	
Red Brick #1 (Placer)	38	262	NW¼4	2S	12E	60069
Apex	32	346	SW¼25	1S	12E	60083
Location 2	39	261				
Amended	41	72				
Ash No. 1	40	272	SE¼25	1S	12E	60084
Ash No. 6	40	276	NE¼NW¼29	1S	13E	60085
Ash No. 8	40	278	NE¼SE¼SW¼NW¼30	1S	13E	60086
			SW¼NW¼29	1S	13E	
Ash No. 9	40	279	NE¼SE¼25	1S	12E	60087
			SW¼NW¼30	1S	13E	
Ash No. 10	40	280	NE¼SE¼25	1S	12E	60088
Ash No. 11	40	281	NE¼25	1S	12E	60089
Ash No. 12	40	282	NE¼25	1S	12E	60090
			NW¼30	1S	13E	
Ash No. 13	40	283	NW¼NE¼30,NW¼29	1S	13E	60091
Ash No. 14	40	284	NW¼29	1S	13E	60092
Ash No. 15	40	285	NW¼NE¼29	1S	13E	60093
Ash No. 16	40	290	NW¼NE¼SE¼SW¼25	1S	12E	60094
Amended	42	179				
Ash No. 17	Dkt 362	255	NE¼29	1S	13E	60095
Ash No. 18	Dkt 362	256	NW¼NE¼29	1S	13E	60096
Ash No. 19	Dkt 362	257	NW¼29	1S	13E	60097

19

16

ENTERED IN COMPUTER

RECEIVED  
B.L.M. AZ STATE OFFICE  
Aug 2 3 56 PM '94  
PHOENIX, ARIZONA

Name of Claim	Book of Records	Page	G&SRB&M		Serial No.	
			Section	T	R	A
Ash No. 20	Dkt 362	258	NW¼29	1S	13E	60098
Ash No. 21	Dkt 362	259	NW¼29	1S	13E	60099
Ash No. 22	Dkt 362	260	NW¼29,NE¼30	1S	13E	60100
Ash No. 23	Dkt 362	261	NE¼30	1S	13E	60101
Ash No. 24	Dkt 362	262	NW¼NE¼30	1S	13E	60102
Ash No. 25	Dkt 362	263	NW¼30	1S	13E	60103
			NE¼25	1S	12E	
Ash No. 26	Dkt 362	264	NE¼25	1S	12E	60104
Ash No. 27	Dkt 362	265	NE¼25	1S	12E	60105
Ash No. 28	Dkt 362	266	NE¼25	1S	12E	60106
Ash No. 29	Dkt 362	267	NW¼NE¼25	1S	12E	60107
Russ No. 8	Dkt 687	360	NW¼25	1S	12E	60108
Russ No. 9	Dkt 687	361	NW¼25	1S	12E	60109
Russ No. 10	Dkt 687	362	NW¼25	1S	12E	60110
Russ No. 11	Dkt 687	363	NW¼25	1S	12E	60111
Russ No. 12	Dkt 687	364	NW¼NE¼25	1S	12E	60112
Russ No. 13	Dkt 687	365	NE¼26,SE¼23	1S	12E	60113
Russ No. 14	Dkt 687	366	NE¼26,SE¼23	1S	12E	60114
Russ No. 15	Dkt 687	367	NW¼25,NE¼26,SE¼23,SW¼24	1S	12E	60115
Russ No. 16	Dkt 687	368	NW¼25,SW¼24	1S	12E	60116
Russ No. 17A	Dkt 693	225	NW¼25,SW¼24	1S	12E	60117
Russ No. 18A	Dkt 693	226	NW¼25,SW¼24	1S	12E	60118
Russ No. 19A	Dkt 693	227	NW¼25,SW¼24	1S	12E	60119
Russ No. 20A	Dkt 693	228	SE¼SW¼24,NW¼,NE¼25	1S	12E	60120
Russ No. 21	Dkt 687	373	SE¼24,NE¼25	1S	12E	60121
Russ No. 22	Dkt 687	374	SE¼24,NE¼25	1S	12E	60122
Russ No. 23	Dkt 687	375	SE¼24,NE¼25	1S	12E	60123
Russ No. 24	Dkt 687	376	SE¼24,NE¼25	1S	12E	60124
			SW¼19,NW¼30	1S	13E	
Black Foot No. 1	F	351	SW¼SE¼25	1S	12E	60125
Black Rock No. 1	37	621	SW¼25	1S	12E	60201
Amended	41	73				
Hard Rock N. 8	H	461	SE¼36	1S	12E	60126
Hard Rock No. 9	H	462	SE¼SW¼36	1S	12E	60127
Hard Rock No. 10	H	463	SE¼SW¼36	1S	12E	60128
Hard Rock No. 13	39	43	SE¼36	1S	12E	60129
Hard Rock No. 14	39	44	SE¼36	1S	12E	60130
Monarch No. 1	F	354	SE¼SW¼36	1S	12E	60131
Nadene	39	260	SE¼36	1S	12E	60132
Amended	41	75				
Nadene No. 1	33	396	SE¼36	1S	12E	60133
Amended	41	74				
Oak No. 4	33	280	NE¼31,NW¼32	1S	13E	60134
Oak No. 7	34	67	NE¼31,NW¼32	1S	13E	60135
Oak No. 9	34	69	NW¼SE¼SW¼31,SW¼NW¼32	1S	13E	60136
Oak No. 14	34	387	NW¼32	1S	13E	60137
Oak No. 15 (No. 15)	34	388	NW¼SW¼32	1S	13E	60138
Amended (#15)	35	557				
Oak No. 16	34	389	SW¼32	1S	13E	60139
Oak No. 17	34	390	SW¼32	1S	13E	60140
Oak No. 18	34	391	SW¼32	1S	13E	60141
Oak No. 19	34	392	SW¼32	1S	13E	60142
Oak No. 20	34	393	SW¼32,SE¼SW¼31	1S	13E	60143
Oak No. 21	34	394	SW¼32,SE¼SW¼31	1S	13E	60144
Oak No. 22	34	395	SW¼32,SE¼SW¼31	1S	13E	60145
Oak No. 23	34	396	SW¼32,SE¼SW¼31	1S	13E	60146

RECEIVED  
 B.L.M. AZ STATE OFFICE  
 AUG 23 3 57 PM '94



Name of Claim	Book of Records	Page	G&SRB&M		Serial No.	
			Section	T	R	A MC
Oak No. 24	34	397	SE¼36	1S	12E	60147
Oak No. 25	34	398	SW¼31	1S	13E	60148
			SE¼36	1S	12E	
Oak No. 26	34	399	SW¼31	1S	13E	60149
			SE¼36	1S	12E	
Oak No. 27	34	400	SW¼31	1S	13E	60150
			SE¼36	1S	12E	
Pine No. 1	Dkt 717	441	NW¼SW¼36	1S	12E	60151
Pine No. 2	Dkt 717	442	NW¼NE¼SE¼SW¼36	1S	12E	60152
Pine No. 3	Dkt 717	443	NE¼SE¼36	1S	12E	60153
Pine No. 4	Dkt 717	444	NE¼SE¼36	1S	12E	60154
Pine No. 5	Dkt 717	445	NE¼SE¼36	1S	12E	60155
Pine No. 6	Dkt 717	446	NE¼SE¼36	1S	12E	60156
Pine No. 7	Dkt 717	447	NE¼SE¼36	1S	12E	60157
Pine No. 8	Dkt 717	448	NW¼SW¼31	1S	13E	60158
			NE¼36	1S	12E	
Pine No. 9	Dkt 717	449	NW¼31	1S	13E	60159
			NE¼36	1S	12E	
Oak No. 33	Dkt 198	499	NE¼29	1S	13E	60160
Oak No. 34	Dkt 198	500	NE¼29	1S	13E	60161
Oak No. 35	Dkt 198	501	NE¼29,NW¼28	1S	13E	60162
Oak No. 36	Dkt 198	502	NW¼28	1S	13E	60163
Oak No. 37	Dkt 198	503	NW¼28	1S	13E	60164
Oak No. 38	Dkt 198	504	NW¼SW¼28	1S	13E	60165
Oak No. 39	Dkt 198	505	NW¼SW¼28	1S	13E	60166
Oak No. 40	Dkt 198	506	NW¼SW¼28,NE¼SE¼29	1S	13E	60167
Oak No. 41	Dkt 198	507	NE¼SE¼29	1S	13E	60168
Oak No. 42	Dkt 198	508	NE¼SE¼29	1S	13E	60169
Oak No. 43	Dkt 198	509	SE¼29,NE¼32	1S	13E	60170
Oak No. 44	Dkt 198	510	NE¼32	1S	13E	60171
Palace No. 1	39	262	NW¼SW¼25	1S	12E	60172
Amended	41	71				
Ace	Dkt 142	524	NE¼1	2S	12E	60173
Ace 1	Dkt 142	525	NE¼1	2S	12E	60174
Ace 2	Dkt 142	526	NE¼1	2S	12E	60175
			SW¼32	1S	13E	
Ace 3	Dkt 142	527	NE¼SE¼1	2S	12E	60176
Ace 4	Dkt 142	528	NE¼SE¼1	2S	12E	60177
Ace 5	Dkt 142	529	NE¼SE¼1	2S	12E	60178
			NW¼SW¼6	2S	13E	
Ace 6	Dkt 142	530	SE¼1	2S	12E	60179
			SW¼6	2S	13E	
Alto	39	611	NW¼1,NE¼2	2S	12E	60180
Alto No. 1	39	612	NW¼1,NE¼2	2S	12E	60181
Alto No. 2	39	613	NW¼1	2S	12E	60182
Alto No. 3	39	614	NW¼1	2S	12E	60183
Alto No. 4	39	615	NW¼SW¼1	2S	12E	60184
Alto No. 5	39	616	SW¼1	2S	12E	60185
Alto No. 6	39	617	SW¼SE¼1	2S	12E	60186
Alto No. 7	39	618	NW¼NE¼SE¼SW¼1	2S	12E	60187
Alto No. 8	39	619	NW¼NE¼1	2S	12E	60188
Alto No. 9	39	620	NW¼NE¼1	2S	12E	60189
Alto No. 10	39	621	NW¼NE¼1	2S	12E	60190
Alto No. 11	39	622	NW¼NE¼1	2S	12E	60191
Arizona	39	396	SW¼2,NW¼11	2S	12E	60192

RECEIVED  
 B.L.M. AZ STATE OFFICE  
 AUG 23 31 PM '94

Name of Claim	Book of Records	Page	G&SRB&M		Serial No.	
			Section	T	R	A MC
Big Ledge	30	292	NE $\frac{1}{4}$ SE $\frac{1}{2}$	2S	12E	60193
Amended	41	190				
Bow (Bow and Arrow)	21	453	SE $\frac{1}{3}$	2S	12E	60194
Amended (Bow and Arrow)	34	179				
Amended (Bow)	38	273				
Wes No. 1	Dkt 711	280	NW $\frac{1}{2}$ 26	1S	12E	60195
Wes No. 2	Dkt 711	281	NW $\frac{1}{4}$ NE $\frac{1}{2}$ 26	1S	12E	60196
Brooklyn	25	12	SE $\frac{1}{2}$	2S	12E	60197
Amended 1	1	150				
Amended 2	40	36				
Chicago	F	364	SW $\frac{1}{2}$	2S	12E	60198
Amended	39	399				
Gardner	24	289	NW $\frac{1}{4}$ SW $\frac{1}{2}$ ,NE $\frac{1}{4}$ SE $\frac{1}{3}$	2S	12E	60199
Amended 1	34	181				
Amended 2	Dkt 246	20				
Gussie	24	159	NW $\frac{1}{4}$ SW $\frac{1}{2}$	2S	12E	60200
Amended	34	184				
Hard Rock No. 2	H	455	NE $\frac{1}{2}$	2S	12E	60203
Amended	41	193				
Hard Rock No. 6	H	457	SW $\frac{1}{4}$ 1,NE $\frac{1}{4}$ SE $\frac{1}{2}$	2S	12E	60204
Hard Rock No. 7	H	460	NE $\frac{1}{2}$	2S	12E	60205
Hard Rock No. 11	36	60	NW $\frac{1}{4}$ SW $\frac{1}{4}$ 1,NE $\frac{1}{4}$ SE $\frac{1}{2}$	2S	12E	60206
Hard Rock No. 12	36	61	NE $\frac{1}{2}$ 2,NW $\frac{1}{4}$ 1	2S	12E	60207
Horn Silver	30	293	NE $\frac{1}{2}$	2S	12E	60208
Amended	41	191				
Horn Silver No. 1	30	293	NE $\frac{1}{2}$	2S	12E	60209
Amended	41	195				
Jane	41	192	NE $\frac{1}{2}$	2S	12E	60210
Johnnie (Little Johnnie)	23	229	NW $\frac{1}{2}$ ,NE $\frac{1}{3}$	2S	12E	60211
Amended (Johnnie)	34	185				
Katie	34	194	NW $\frac{1}{2}$ ,NE $\frac{1}{3}$	2S	12E	60212
Amended	Dkt 246	21				
Legal-Tender	23	391	NE $\frac{1}{4}$ NW $\frac{1}{2}$	2S	12E	60213
Amended 1	35	472				
Amended 2	41	189				
Libbie	24	88	SW $\frac{1}{2}$	2S	12E	60214
Amended 1	1	373				
Amended 2	34	186				
Libbie #1 (No. 1)	F	357	SW $\frac{1}{2}$	2S	12E	60215
Amended (Libbie #1)	34	187				
Libbie #2 (No. 2)	F	358	SW $\frac{1}{2}$	2S	12E	60216
Amended (Libbie #2)	34	188				
Link	35	482	NW $\frac{1}{4}$ NE $\frac{1}{2}$	2S	12E	60217
Amended	41	194				
Maggie	39	397	NW $\frac{1}{2}$	2S	12E	60218
Michigan	F	365	SW $\frac{1}{2}$	2S	12E	60219
Amended	39	400				
New York	25	13	SE $\frac{1}{2}$	2S	12E	60220
Amended 1	1	151				
Amended 2	40	35				
Rube	24	357	SW $\frac{1}{2}$	2S	12E	60221
Amended	34	189				
Ruby	24	160	NW $\frac{1}{4}$ SW $\frac{1}{2}$	2S	12E	60222
Amended 1	1	208				
Amended 2	34	190				

PHOENIX, ARIZONA

RECEIVED  
BLM. AZ STATE OFFICE  
Aug 23 37 PM '94

Name of Claim	Book of Records	Page	G&SRB&M			Serial No.
			Section	T	R	
Sallie	34	195	NW¼2,NE¼3	2S	12E	60223
Apache Leap	26	353	SW¼1,SE¼2	2S	12E	60224
Cobre Verde	39	213	NW¼NE¼11	2S	12E	60225
Cobre Verde No. 1	20	472	NW¼NE¼11	2S	12E	60226
Amended	1/AM/MI	252				
Connecting Link	21	90	SW¼1,NW¼NE¼12	2S	12E	60227
Amended 1	1/AM/MI	230				
Amended 2	1/AM/MI	313				
Connecting Link No. 1	21	91	NW¼NE¼11	2S	12E	60228
Amended	1/AM/MI	204				
Connecting Link No. 2	21	93	NE¼11,SE¼2	2S	12E	60229
Amended	1/AM/MI	205				
Connecting Link No. 3	21	95	NE¼11,SE¼2	2S	12E	60230
Amended	1/AM/MI	206				
Connecting Link No. 4	21	97	NE¼11,NW¼12,SE¼2	2S	12E	60231
Amended	1/AM/MI	207				
Dacite	39	57	SW¼1	2S	12E	60232
Dacite No. 1	39	58	SW¼SE¼1,NE¼12	2S	12E	60233
Dacite No. 2	39	59	SE¼SW¼1,NE¼12	2S	12E	60234
Dacite No. 3	39	60	SE¼1	2S	12E	60235
			NW¼7	2S	13E	
Dacite No. 10	39	67	SW¼1	2S	12E	60236
Dacite No. 11	39	68	SW¼SE¼1	2S	12E	60237
Dacite No. 12	39	69	SE¼12	2S	12E	60238
			SW¼7	2S	13E	
Dacite No. 13	39	70	SW¼7	2S	13E	60239
Defiance Fraction	39	181	NW¼11	2S	12E	60240
Leadville	22	1	SE¼2	2S	12E	60243
Amended	1/AM/MI	202				
San Juan	D	42	SE¼SW¼2	2S	12E	60244
South Syndicate No. 1	40	256	SE¼1	2S	12E	60245
South Syndicate No. 2	40	259	SE¼1	2S	12E	60246
South Syndicate No. 3	40	260	SE¼1	2S	12E	60247
South Syndicate No. 4	40	261	SE¼1	2S	12E	60248
			SW¼6,NW¼7	2S	13E	
South Syndicate No. 5	40	262	SW¼6	2S	13E	60249
			SE¼1	2S	12E	
Sun #2	Dkt 509	313	NW¼NE¼32	1S	13E	60250
Sun #3	Dkt 509	314	NE¼32	1S	13E	60251
Sun #4	Dkt 509	315	NW¼NE¼SW¼SE¼32	1S	13E	60252
Sun #5	Dkt 509	316	NE¼32	1S	13E	60253
Sun #6	Dkt 509	317	SW¼SE¼32	1S	13E	60254
Sun #7	Dkt 509	318	SE¼32	1S	13E	60255
Sun #8	Dkt 509	319	SW¼SE¼32	1S	13E	60256
Sun #9	Dkt 509	320	SE¼32	1S	13E	60257
Sun #10	Dkt 509	321	SW¼SE¼32	1S	13E	60258
Sun #11	Dkt 509	322	SE¼32	1S	13E	60259
Sun #12	Dkt 509	323	SW¼SE¼32	1S	13E	60260
Sun #13	Dkt 509	324	SE¼32	1S	13E	60261
Sun #14	Dkt 509	325	NW¼6	2S	13E	60262
			NE¼1	2S	12E	
Sun #15	Dkt 509	326	NW¼NE¼6	2S	13E	60263
			SE¼32	1S	13E	
Sun #16	Dkt 509	327	NW¼6	2S	13E	60264
			NE¼1	2S	12E	
Sun #17	Dkt 509	328	NW¼NE¼6	2S	13E	60265

RECEIVED  
 B.L.M. AZ STATE OFFICE  
 Aug 2 3 37 PM '94

Name of Claim	Book of Records	Page	G&SRB&M		Serial No.	
			Section	T	R	A MC
Sun #18	Dkt 509	329	NW¼6	2S	13E	60266
			NE¼1	2S	12E	
Sun #19	Dkt 509	330	NW¼NE¼6	2S	13E	60267
Sun #20	Dkt 509	331	NW¼6	2S	13E	60268
Sun #21	Dkt 509	332	NW¼NE¼6	2S	13E	60269
Sun #22	Dkt 509	333	NW¼SW¼6	2S	13E	60270
			SE¼1	2S	12E	
Sun #23	Dkt 509	334	NW¼NE¼SE¼SW¼6	2S	13E	60271
Sun #24	Dkt 509	335	SW¼6	2S	13E	60272
Sun #25	Dkt 509	336	SW¼SE¼6	2S	13E	60273
Sun #26	Dkt 509	337	SW¼6	2S	13E	60274
Sun #27	Dkt 509	338	SW¼SE¼6	2S	13E	60275
Sun #28	Dkt 509	339	SW¼SE¼6	2S	13E	60276
Sun #29	Dkt 509	340	SE¼6	2S	13E	60277
Sun #30	Dkt 509	341	SE¼6	2S	13E	60278
Sun #31	Dkt 509	342	SE¼6	2S	13E	60279
Sun #32	Dkt 509	343	SE¼NE¼6	2S	13E	60280
Sun #33	Dkt 509	344	NE¼6	2S	13E	60281
Sun #34	Dkt 509	345	NE¼6	2S	13E	60282
Sun #35	Dkt 509	346	NE¼6	2S	13E	60283
Sun #36	Dkt 509	347	NE¼6	2S	13E	60284
			SE¼32,SW¼33	1S	13E	
Sun #37	Dkt 509	348	SE¼32,SW¼33	1S	13E	60285
Sun #38	Dkt 509	349	SE¼32,SW¼33	1S	13E	60286
Sun #39	Dkt 509	350	SE¼32	1S	13E	60287
Sun #40	Dkt 509	351	SW¼SE¼33	1S	13E	60288
Sun #41	Dkt 509	352	SW¼SE¼33	1S	13E	60289
Sun #44	Dkt 509	355	SE¼33	1S	13E	60290
Sun #45	Dkt 509	356	SE¼33	1S	13E	60291
Sun #48	Dkt 509	359	SE¼33,SW¼34	1S	13E	60292
Sun #49	Dkt 509	360	SE¼33,SW¼34	1S	13E	60293
Sun #52	Dkt 509	363	NW¼28	1S	13E	60294
Sun #53	Dkt 509	364	NW¼28	1S	13E	60295
Sun #54	Dkt 509	365	NW¼NE¼28	1S	13E	60296
Sun #55	Dkt 509	366	NE¼28	1S	13E	60297
Sun #56	Dkt 509	367	NE¼28	1S	13E	60298
Sun #57	Dkt 509	368	NE¼28	1S	13E	60299
Sun #58	Dkt 509	369	NE¼28,NW¼27	1S	13E	60300
Sun #59	Dkt 509	370	NW¼27	1S	13E	60301
Sun #60	Dkt 509	371	NW¼27	1S	13E	60302
Sun #61	Dkt 509	372	NW¼27	1S	13E	60303
Sun #62	Dkt 509	373	SW¼NW¼28	1S	13E	60304
Sun #63	Dkt 509	374	SW¼NW¼28	1S	13E	60305
Sun #64	Dkt 509	375	SE¼SW¼NW¼NE¼28	1S	13E	60306
Sun #65	Dkt 509	376	SE¼NE¼28	1S	13E	60307
Sun #66	Dkt 509	377	SE¼NE¼28	1S	13E	60308
Sun #67	Dkt 509	378	SE¼NE¼28	1S	13E	60309
Sun #68	Dkt 509	379	SE¼NE¼28,SW¼NW¼27	1S	13E	60310
Sun #69	Dkt 509	380	SW¼NW¼27	1S	13E	60311
Sun #70	Dkt 509	381	SW¼NW¼27	1S	13E	60312
Sun #71	Dkt 509	382	SW¼NW¼27	1S	13E	60313
Sun #42A	Dkt 736	743	SW¼SE¼33	1S	13E	60314
Sun #46A	Dkt 736	744	SE¼33	1S	13E	60315

RECEIVED  
 B.L.M. AZ STATE OFFICE  
 Aug 2 3 37 PM '94

Name of Claim	Book of Records	Page	G&SRB&M		Serial No		
			Section	T	R	A	MC
Sun #50A	Dkt 736	745	SE¼33,SW¼34	1S	13E	60316	
Ajax	D	124	NW¼SW¼12,NE¼SE¼11	2S	12E	60361	
Annex	38	118	NW¼12,NE¼11	2S	12E	60362	
Apex	38	117	NW¼12,NE¼11	2S	12E	60363	
Broken Hill No. 1	38	157	SW¼SE¼11	2S	12E	60364	
Cobre Verde No. 2	20	474	NW¼NE¼11	2S	12E	60365	
Amended	1/AM/MI	253					
Cobre Verde No. 3	20	605	SE¼SW¼NW¼NE¼11	2S	12E	60366	
Copper Bell	38	116	NW¼12	2S	12E	60367	
Dacite No. 4	39	61	NE¼12	2S	12E	60368	
Dacite No. 5	39	62	NE¼12	2S	12E	60369	
Dacite No. 6	39	63	SE¼1,NE¼12	2S	12E	60370	
Dacite No. 7	39	64	NE¼SE¼12	2S	12E	60371	
Dacite No. 8	39	65	NE¼SE¼12	2S	12E	60372	
			SW¼7	2S	13E		
Dacite No. 9	39	66	NE¼12	2S	12E	60373	
			NW¼SW¼7	2S	13E		
Defiance No. 1	39	182	SW¼11	2S	12E	60374	
Defiance No. 4	39	185	NW¼SW¼11	2S	12E	60377	
Defiance No. 5	39	186	NW¼SW¼11	2S	12E	60378	
Defiance No. 6	39	187	NW¼SW¼11	2S	12E	60379	
Hercules	D	129	SE¼NE¼11	2S	12E	60388	
Illinois (Illinois)	26	221	NE¼11	2S	12E	60389	
Amended (Illinois)	1/AM/MI	265					
Indiana	F	572	NE¼11	2S	12E	60390	
Iowa	F	573	NE¼11	2S	12E	60391	
Lead Hill	21	272	NE¼SE¼11	2S	12E	60392	
North Pole Star	26	526	SW¼11	2S	12E	60393	
South Syndicate No. 6	40	263	SE¼1,NE¼12	2S	12E	60394	
			NW¼7	2S	13E		
South Syndicate No. 7	40	264	NW¼7	2S	13E	60395	
South Syndicate No. 8	40	265	NW¼7	2S	13E	60396	
South Syndicate No. 9	40	266	NW¼NE¼7,SW¼6	2S	13E	60397	
South Syndicate No. 10	40	267	NW¼SW¼7	2S	13E	60398	
South Syndicate No. 11	40	268	NW¼NE¼SE¼SW¼7	2S	13E	60399	
South Syndicate No. 12	40	269	NW¼NE¼SE¼7	2S	13E	60400	
Touch Not No. 2	20	582	NE¼SE¼12	2S	12E	60401	
Amended	1/AM/MI	315					
Extension No. 1A	968	22	SW¼7	2S	13E	60402	
Extension No. 2	40	410	SW¼SE¼7	2S	13E	60403	
Extension No. 3	40	411	NE¼7	2S	13E	60404	
Extension No. 4	40	409	SW¼7,NW¼18	2S	13E	60405	
Extension No. 5	40	412	SW¼7,NW¼18	2S	13E	60406	
Extension No. 6	40	413	SW¼7,NW¼NE¼18	2S	13E	60407	
Extension No. 7	40	414	SW¼SE¼7,NE¼18	2S	13E	60408	
Extension No. 8	40	415	SW¼7,NE¼18	2S	13E	60409	
Extension No. 31	610	71	SE¼7,NE¼18	2S	13E	60433	
Extension No. 32	610	72	SE¼7	2S	13E	60434	
Extension No. 33	610	73	SE¼NE¼7	2S	13E	60435	
Extension No. 34	610	74	SE¼NE¼7	2S	13E	60436	
Extension No. 35	610	75	NE¼7	2S	13E	60437	
Extension No. 36	610	76	NE¼7	2S	13E	60438	
Extension No. 37	610	77	NE¼7	2S	13E	60439	

PHOENIX, ARIZONA

AUG 2 3 37 PM '94

RECEIVED  
BLM. AZ STATE OFFICE

Name of Claim	Book of Records	Page	G&SRB&M		Serial No.	
			Section	T	R	A MC
Extension No. 38	610	78	NE¼7	2S	13E	60440
Extension No. 39	610	79	NE¼7,SE¼6	2S	13E	60441
Extension No. 40	610	80	NE¼7,SE¼6	2S	13E	60442
Extension No. 41	610	81	NE¼7,SE¼6	2S	13E	60443
East No. 3	Dkt 566	182	NW¼32	1S	13E	60444
East No. 4	Dkt 566	184	NW¼NE¼ 32	1S	13E	60445
East No. 5	Dkt 566	186	NE¼32	1S	13E	60446
East No. 8	Dkt 566	192	SW¼29,NW¼32	1S	13E	60447
East No. 9	Dkt 566	194	SW¼SE¼29,NW¼NE¼32	1S	13E	60448
East No. 10	Dkt 566	196	SE¼29,NE¼32	1S	13E	60449
East No. 14	Dkt 566	204	NW¼NE¼,SE¼SW¼29	1S	13E	60450
East No. 15	Dkt 566	206	NE¼SE¼29	1S	13E	60451
Oak No. 45	Dkt 566	177	NW¼29	1S	13E	60452
Broken Hill No. 2	38	155	SE¼SW¼,NW¼11	2S	12E	60453
JD No. 1	Dkt 1712	231	SW¼NW¼,NW¼SW¼34	1S	13E	310328
JD No. 2	Dkt 1712	232	SW¼NW¼,NW¼SW¼34	1S	13E	310329
JD No. 3	Dkt 1712	233	SE¼NW¼,NE¼SW¼34	1S	13E	310330
JD No. 4	Dkt 1712	234	NE¼SW¼,SE¼NW¼34	1S	13E	310331
JD No. 5	Dkt 1712	235	SW¼NW¼,NE¼SW¼34	1S	13E	310332
JD No. 6	Dkt 1712	236	SW¼NE¼,NW¼SE¼34	1S	13E	310333
JD No. 7	Dkt 1712	237	SW¼NE¼,NW¼SE¼34	1S	13E	310334
JD No. 8	Dkt 1712	238	NE¼SE¼,SE¼NE¼34	1S	13E	310335
JD No. 9	Dkt 1712	239	NE¼SE¼,SE¼NE¼34	1S	13E	310336
JD No. 10	Dkt 1712	240	NE¼SE¼,SE¼SE¼34	1S	13E	310337
JD No. 11	Dkt 1712	241	NE¼SE¼,SE¼SE¼34	1S	13E	310338
JD No. 12	Dkt 1712	242	NW¼SE¼,SW¼SE¼34	1S	13E	310339
JD No. 13	Dkt 1712	243	NW¼SE¼,SW¼SE¼34	1S	13E	310340
JD No. 14	Dkt 1712	244	SE¼SW¼,NE¼SW¼34	1S	13E	310341
JD No. 15	Dkt 1712	245	NE¼SW¼,SE¼SW¼34	1S	13E	310342
JD No. 16	Dkt 1712	246	NE¼SW¼,SE¼SW¼34	1S	13E	310343
JD No. 17	Dkt 1712	247	NE¼SW¼,SW¼SW¼34	1S	13E	310344
JD No. 18	Dkt 1712	248	NE¼SW¼,SW¼SW¼34	1S	13E	310345
JD No. 19	Dkt 1715	533	S¼SE¼SE¼ 34	1S	13E	310346
JD No. 20	Dkt 1715	534	S¼SW¼SE¼ 34	1S	13E	310347
JD No. 21	Dkt 1715	535	S¼SE¼SW¼ 34	1S	13E	310348
JD No. 22	Dkt 1715	536	S¼SW¼SW¼ 34	1S	13E	310349

36

36

RECEIVED  
BLM. AZ STATE OFFICE  
Aug 2 3 37 PM '94  
PHOENIX, ARIZONA

**MAGMA COPPER COMPANY  
SUPERIOR MINING DIVISION**

*"Pursuing Team Excellence"*

P.O. Box 37 Superior, Arizona 85273-0037  
(602) 229-4313

Alex Paul  
Chief Geologist

July 11, 1994

02  
314 CLAIMS  
\$ 31,400.00

U.S. Department of the Interior  
Bureau of Land Management  
Records Section  
3707 7th Street  
Phoenix, Arizona 85011

Gentlemen:

The Final Rule as published in the Federal Register implements provisions of the Interior Department and related agencies' Appropriations Act of 1993 (The Act) that require an annual rental fee of \$100 for each mining claim and site located and held under the General Mining Law of 1872.

Therefore, Magma Copper Company's Superior Mining Division submits a check payable to the Bureau of Land Management in the amount of \$31,400.00 which represents \$100.00 per claim as shown on Exhibit "A", attached hereto and made a part hereof.

Sincerely,



Alex Paul

AP/om

cc: Andy Brodkey  
Doug McGregor  
Alex Acosta  
File

RECEIVED  
BLM AZ STATE OFFICE  
AUG 2 3 26 PM '94  
PHOTO COPY CENTER

UNITED STATES  
DEPARTMENT OF THE INTERIOR  
BUREAU OF LAND MANAGEMENT

RECEIPT AND ACCOUNTING ADVICE

No. 2051994

SM/AZ 08/02/94

Subject: CLAIM MAINTENANCE FEE 1995 (314)

2 12 13 31,400.00

Applicant:

MAGMA COPPER COMPANY  
SUPERIOR MINING DIVISION  
P. O. BOX 37  
SUPERIOR, AZ 85273-0037

Remitter: SAME - CK #022669

Assignor:

LEASE MANAGEMENT DATA NEW UPDATE PAYMENT

ORIGINAL SERIAL NO.	ASG.	TYPE	ST.	CTY.	FUND SYMBOL	ACRES/UNITS	RATE
000 00069, ET AL.							

AMOUNT	ANV. DATE	EXP. DATE	BILL CYC.	S/C	DISTRICT	NEXT BILL	MISC. DATA	U of M	ACTUAL UNITS

ASSIGNMENT SERIAL NO.	ASG.	TYPE	ST.	CTY.	FUND SYMBOL	ACRES/UNITS	RATE

AMOUNT	ANV. DATE	EXP. DATE	BILL CYC.	S/C	DISTRICT	NEXT BILL	MISC. DATA	U of M	ACTUAL UNITS

APPLY REMITTANCE

ACTION	FUND SYMBOL	CTY.	AMOUNT
FILING FEE			
RENTAL			
UNEARNED			
REFUND			
TOTAL			
AMOUNT DUE			

Remarks:

BY:

DATE:

- Lease in Escrow?
- KGS?
- Auto Escalates?
- Auto Renew?

- Of Interest?
- Operating Rights?
- Operator
- Bond Filed?

FOR MMS USE ONLY

BILLEE	FOREST REFUGE
NUMBER	
OCS SECTION	
CODE	



# MAGMA

M A G M A C O P P E R C O M P A N Y

60069  
310328  
Jr

Alex Acosta  
CORPORATE LAND MANAGER

July 21, 1993

U. S. Department of the Interior  
Bureau of Land Management  
Records Section  
3707 7th Street  
Phoenix, AZ 85011

RECEIVED  
B.L.M. AZ STATE OFFICE  
AUG 3 9 21 AM '93  
PHOENIX, ARIZONA

**Re: Final Rule on Mining Claim Rental Fees**

Gentlemen,

The Final Rule as published in the Federal Register implements provisions of the Interior Department and related agencies' Appropriations Act of 1993 (The Act) that require an annual rental fee of \$100 for each mining claim and site located and held under the General Mining Law of 1872 for fiscal years 1993 and 1994.

Therefore, Magma Copper Company's Superior Mining Division submits a check payable to the Bureau of Land Management in the amount of \$62,800.00 which represents \$200.00 per claim, as shown on Exhibit "A," attached hereto and made a part hereof.

Sincerely,



Alex Acosta

AA/mak

cc: Andy Brodkey  
Doug McGregor  
Paul Alex  
File

93 + 94 Rental  
ENTERED IN COMPUTER

8/9/93

Jr JR

RECEIVED  
 B.L.M. AZ STATE OFFICE  
 PHOENIX, ARIZONA  
 Aug 3 9 21 AM '93

EXHIBIT A

Name of Claim	Book of Records	Page	G&SRB&M			Serial No.	
			Section	T	R	A	MC
Red Brick #1 (Placer)	38	262	NW1/4				
Apex	32	346	SW1/25	2S	12E	60069	
Location 2	39	261		1S	12E	60083	
Amended	41	72					
Ash No. 1	40	272	SE1/25				
Ash No. 6	40	276	NE1/4NW1/29	1S	12E	60084	
Ash No. 8	40	278	NE1/4SE1/4SW1/4NW1/30	1S	13E	60085	
Ash No. 9	40	279	SW1/4NW1/29	1S	13E	60086	
Ash No. 10	40	280	NE1/4SE1/25	1S	12E	60087	
Ash No. 11	40	281	NE1/25	1S	13E	60088	
Ash No. 12	40	282	NE1/25	1S	12E	60089	
Ash No. 13	40	283	NW1/30	1S	12E	60090	
Ash No. 14	40	284	NW1/4NE1/30,NW1/29	1S	13E	60091	
Ash No. 15	40	285	NW1/29	1S	13E	60092	
Ash No. 16	40	285	NW1/4NE1/29	1S	13E	60093	
Amended	40	290	NW1/4NE1/4SE1/4SW1/25	1S	13E	60094	
Ash No. 17	42	179		1S	12E	60094	
Ash No. 18	Dkt 362	255	NE1/29				
Ash No. 19	Dkt 362	256	NW1/4NE1/29	1S	13E	60095	
	Dkt 362	257	NW1/29	1S	13E	60096	
				1S	13E	60097	

60069 ✓  
 60083-60201 ✓ 60361-60374 ✓ 310328-310349 ✓  
 60203-60240 ✓ 60377-60379 ✓  
 60243-60316 ✓ 60388-60409 ✓  
 60433-60453 ✓

RECEIVED  
BLM AZ STATE OFFICE

AUG 3 9 26&SRB&M

Name of Claim	Book of Records	Page	Section	T	R	Serial No.
			PHOENIX, ARIZONA			A MC
Ash No. 20	Dkt 362	258	NW1/29	1S	13E	60098
Ash No. 21	Dkt 362	259	NW1/29	1S	13E	60099
Ash No. 22	Dkt 362	260	NW1/29, NE1/30	1S	13E	60100
Ash No. 23	Dkt 362	261	NE1/30	1S	13E	60101
Ash No. 24	Dkt 362	262	NW1/4NE1/30	1S	13E	60102
Ash No. 25	Dkt 362	263	NW1/30	1S	13E	60103
			NE1/25	1S	12E	
Ash No. 26	Dkt 362	264	NE1/25	1S	12E	60104
Ash No. 27	Dkt 362	265	NE1/25	1S	12E	60105
Ash No. 28	Dkt 362	266	NE1/25	1S	12E	60106
Ash No. 29	Dkt 362	267	NW1/4NE1/25	1S	12E	60107
Russ No. 8	Dkt 687	360	NW1/25	1S	12E	60108
Russ No. 9	Dkt 687	361	NW1/25	1S	12E	60109
Russ No. 10	Dkt 687	362	NW1/25	1S	12E	60110
Russ No. 11	Dkt 687	363	NW1/25	1S	12E	60111
Russ No. 12	Dkt 687	364	NW1/4NE1/25	1S	12E	60112
Russ No. 13	Dkt 687	365	NE1/26, SE1/23	1S	12E	60113
Russ No. 14	Dkt 687	366	NE1/26, SE1/23	1S	12E	60114
Russ No. 15	Dkt 687	367	NW1/25, NE1/26, SE1/23, SW1/24	1S	12E	60115
Russ No. 16	Dkt 687	368	NW1/25, SW1/24	1S	12E	60116
Russ No. 17A	Dkt 693	225	NW1/25, SW1/24	1S	12E	60117
Russ No. 18A	Dkt 693	226	NW1/25, SW1/24	1S	12E	60118
Russ No. 19A	Dkt 693	227	NW1/25, SW1/24	1S	12E	60119
Russ No. 20A	Dkt 693	228	SE1/4SW1/24, NW1/4, NE1/25	1S	12E	60120
Russ No. 21	Dkt 687	373	SE1/24, NE1/25	1S	12E	60121
Russ No. 22	Dkt 687	374	SE1/24, NE1/25	1S	12E	60122
Russ No. 23	Dkt 687	375	SE1/24, NE1/25	1S	12E	60123
Russ No. 24	Dkt 687	376	SE1/24, NE1/25	1S	12E	60124
			SW1/19, NW1/30	1S	13E	
Black Foot No. 1	F	351	SW1/4SE1/25	1S	12E	60125
Black Rock No. 1	37	621	SW1/25	1S	12E	60201
Amended	41	73				
Hard Rock N. 8	H	461	SE1/36	1S	12E	60126
Hard Rock No. 9	H	462	SE1/4SW1/36	1S	12E	60127
Hard Rock No. 10	H	463	SE1/4SW1/36	1S	12E	60128
Hard Rock No. 13	39	43	SE1/36	1S	12E	60129
Hard Rock No. 14	39	44	SE1/36	1S	12E	60130
Monarch No. 1	F	354	SE1/4SW1/36	1S	12E	60131
Nadene	39	260	SE1/36	1S	12E	60132
Amended	41	75				
Nadene No. 1	33	396	SE1/36	1S	12E	60133
Amended	41	74				
Oak No. 4	33	280	NE1/31, NW1/32	1S	13E	60134
Oak No. 7	34	67	NE1/31, NW1/32	1S	13E	60135
Oak No. 9	34	69	NW1/4SE1/4SW1/31, SW1/4NW1/32	1S	13E	60136
Oak No. 14	34	387	NW1/32	1S	13E	60137
Oak No. 15 (No. 15)	34	388	NW1/4SW1/32	1S	13E	60138
Amended (#15)	35	557				
Oak No. 16	34	389	SW1/32	1S	13E	60139
Oak No. 17	34	390	SW1/32	1S	13E	60140
Oak No. 18	34	391	SW1/32	1S	13E	60141
Oak No. 19	34	392	SW1/32	1S	13E	60142
Oak No. 20	34	393	SW1/32, SE1/4SW1/31	1S	13E	60143
Oak No. 21	34	394	SW1/32, SE1/4SW1/31	1S	13E	60144
Oak No. 22	34	395	SW1/32, SE1/4SW1/31	1S	13E	60145
Oak No. 23	34	396	SW1/32, SE1/4SW1/31	1S	13E	60146

50

RECEIVED  
D.L.M. AZ STATE OFFICE

AUG 3 9 21 AM '88

Name of Claim	Book of Records	Page	Section		T	R	Serial No. A MC
			PHOENIX, ARIZONA				
Oak No. 24	34	397	SE¼36		1S	12E	60147
			SW¼31		1S	13E	
Oak No. 25	34	398	SE¼36		1S	12E	60148
			SW¼31		1S	13E	
Oak No. 26	34	399	SE¼36		1S	12E	60149
			SW¼31		1S	13E	
Oak No. 27	34	400	SE¼36		1S	12E	60150
			SW¼31		1S	13E	
Pine No. 1	Dkt 717	441	NW¼SW¼36		1S	12E	60151
Pine No. 2	Dkt 717	442	NW¼NE¼SE¼SW¼36		1S	12E	60152
Pine No. 3	Dkt 717	443	NE¼SE¼36		1S	12E	60153
Pine No. 4	Dkt 717	444	NE¼SE¼36		1S	12E	60154
Pine No. 5	Dkt 717	445	NE¼SE¼36		1S	12E	60155
Pine No. 6	Dkt 717	446	NE¼SE¼36		1S	12E	60156
Pine No. 7	Dkt 717	447	NE¼SE¼36		1S	12E	60157
			NW¼SW¼31		1S	13E	
Pine No. 8	Dkt 717	448	NE¼36		1S	12E	60158
			NW¼31		1S	13E	
Pine No. 9	Dkt 717	449	NE¼36		1S	12E	60159
			NW¼31		1S	13E	
Oak No. 33	Dkt 198	499	NE¼29		1S	13E	60160
Oak No. 34	Dkt 198	500	NE¼29		1S	13E	60161
Oak No. 35	Dkt 198	501	NE¼29,NW¼28		1S	13E	60162
Oak No. 36	Dkt 198	502	NW¼28		1S	13E	60163
Oak No. 37	Dkt 198	503	NW¼28		1S	13E	60164
Oak No. 38	Dkt 198	504	NW¼SW¼28		1S	13E	60165
Oak No. 39	Dkt 198	505	NW¼SW¼28		1S	13E	60166
Oak No. 40	Dkt 198	506	NW¼SW¼28,NE¼SE¼29		1S	13E	60167
Oak No. 41	Dkt 198	507	NE¼SE¼29		1S	13E	60168
Oak No. 42	Dkt 198	508	NE¼SE¼29		1S	13E	60169
Oak No. 43	Dkt 198	509	SE¼29,NE¼32		1S	13E	60170
Oak No. 44	Dkt 198	510	NE¼32		1S	13E	60171
Palace No. 1	39	262	NW¼SW¼25		1S	12E	60172
Amended	41	71					
Ace	Dkt 142	524	NE¼1		2S	12E	60173
Ace 1	Dkt 142	525	NE¼1		2S	12E	60174
Ace 2	Dkt 142	526	NE¼1		2S	12E	60175
			SW¼32		1S	13E	
Ace 3	Dkt 142	527	NE¼SE¼1		2S	12E	60176
Ace 4	Dkt 142	528	NE¼SE¼1		2S	12E	60177
Ace 5	Dkt 142	529	NE¼SE¼1		2S	12E	60178
			NW¼SW¼6		2S	13E	
Ace 6	Dkt 142	530	SE¼1		2S	12E	60179
			SW¼6		2S	13E	
Alto	39	611	NW¼1,NE¼2		2S	12E	60180
Alto No. 1	39	612	NW¼1,NE¼2		2S	12E	60181
Alto No. 2	39	613	NW¼1		2S	12E	60182
Alto No. 3	39	614	NW¼1		2S	12E	60183
Alto No. 4	39	615	NW¼SW¼1		2S	12E	60184
Alto No. 5	39	616	SW¼1		2S	12E	60185
Alto No. 6	39	617	SW¼SE¼1		2S	12E	60186
Alto No. 7	39	618	NW¼NE¼SE¼SW¼1		2S	12E	60187
Alto No. 8	39	619	NW¼NE¼1		2S	12E	60188
Alto No. 9	39	620	NW¼NE¼1		2S	12E	60189
Alto No. 10	39	621	NW¼NE¼1		2S	12E	60190
Alto No. 11	39	622	NW¼NE¼1		2S	12E	60191
Arizona	39	396	SW¼2,NW¼11		2S	12E	60192

RECEIVED  
 B.L.M. AZ STATE OFFICE

AUG 5 9 22 AM '93

PHOENIX, ARIZONA

Name of Claim	Book of Records	Page	G&SRB&M			Serial No. A MC
			Section	T	R	
Big Ledge	30	292	NE $\frac{1}{4}$ SE $\frac{1}{2}$	2S	12E	60193
Amended	41	190				
Bow (Bow and Arrow)	21	453	SE $\frac{1}{3}$	2S	12E	60194
Amended (Bow and Arrow)	34	179				
Amended (Bow)	38	273				
Wes No. 1	Dkt 711	280	NW $\frac{1}{4}$ 26	1S	12E	60195
Wes No. 2	Dkt 711	281	NW $\frac{1}{4}$ NE $\frac{1}{2}$ 26	1S	12E	60196
Brooklyn	25	12	SE $\frac{1}{2}$	2S	12E	60197
Amended 1	1	150				
Amended 2	40	36				
Chicago	F	364	SW $\frac{1}{2}$	2S	12E	60198
Amended	39	399				
Gardner	24	289	NW $\frac{1}{4}$ SW $\frac{1}{2}$ ,NE $\frac{1}{4}$ SE $\frac{1}{3}$	2S	12E	60199
Amended 1	34	181				
Amended 2	Dkt 246	20				
Gussie	24	159	NW $\frac{1}{4}$ SW $\frac{1}{2}$	2S	12E	60200
Amended	34	184				
Hard Rock No. 2	H	455	NE $\frac{1}{2}$	2S	12E	60203
Amended	41	193				
Hard Rock No. 6	H	457	SW $\frac{1}{4}$ 1,NE $\frac{1}{4}$ SE $\frac{1}{2}$	2S	12E	60204
Hard Rock No. 7	H	460	NE $\frac{1}{2}$	2S	12E	60205
Hard Rock No. 11	36	60	NW $\frac{1}{4}$ SW $\frac{1}{4}$ 1,NE $\frac{1}{4}$ SE $\frac{1}{2}$	2S	12E	60206
Hard Rock No. 12	36	61	NE $\frac{1}{2}$ ,NW $\frac{1}{4}$ 1	2S	12E	60207
Horn Silver	30	293	NE $\frac{1}{2}$	2S	12E	60208
Amended	41	191				
Horn Silver No. 1	30	293	NE $\frac{1}{2}$	2S	12E	60209
Amended	41	195				
Jane	41	192	NE $\frac{1}{2}$	2S	12E	60210
Johnnie (Little Johnnie)	23	229	NW $\frac{1}{2}$ ,NE $\frac{1}{3}$	2S	12E	60211
Amended (Johnnie)	34	185				
Katie	34	194	NW $\frac{1}{2}$ ,NE $\frac{1}{3}$	2S	12E	60212
Amended	Dkt 246	21				
Legal--Tender	23	391	NE $\frac{1}{4}$ NW $\frac{1}{2}$	2S	12E	60213
Amended 1	35	472				
Amended 2	41	189				
Libbie	24	88	SW $\frac{1}{2}$	2S	12E	60214
Amended 1	1	373				
Amended 2	34	186				
Libbie #1 (No. 1)	F	357	SW $\frac{1}{2}$	2S	12E	60215
Amended (Libbie #1)	34	187				
Libbie #2 (No. 2)	F	358	SW $\frac{1}{2}$	2S	12E	60216
Amended (Libbie #2)	34	188				
Link	35	482	NW $\frac{1}{4}$ NE $\frac{1}{2}$	2S	12E	60217
Amended	41	194				
Maggie	39	397	NW $\frac{1}{2}$	2S	12E	60218
Michigan	F	365	SW $\frac{1}{2}$	2S	12E	60219
Amended	39	400				
New York	25	13	SE $\frac{1}{2}$	2S	12E	60220
Amended 1	1	151				
Amended 2	40	35				
Rube	24	357	SW $\frac{1}{2}$	2S	12E	60221
Amended	34	189				
Ruby	24	160	NW $\frac{1}{4}$ SW $\frac{1}{2}$	2S	12E	60222
Amended 1	1	208				
Amended 2	34	190				

RECEIVED  
B.L.M. AZ STATE OFFICE

AUG 3 9 22 AM '93

PHOENIX, ARIZONA

Name of Claim	Book of Records	Page	G&SRB&M		Serial No	
			Section	T	R	A MC
Sallie	34	195	NW¼2,NE¼3	2S	12E	60223
Apache Leap	26	353	SW¼1,SE¼2	2S	12E	60224
Cobre Verde	39	213	NW¼NE¼11	2S	12E	60225
Cobre Verde No. 1	20	472	NW¼NE¼11	2S	12E	60226
Amended	1/AM/MI	252				
Connecting Link	21	90	SW¼1,NW¼NE¼12	2S	12E	60227
Amended 1	1/AM/MI	230				
Amended 2	1/AM/MI	313				
Connecting Link No. 1	21	91	NW¼NE¼11	2S	12E	60228
Amended	1/AM/MI	204				
Connecting Link No. 2	21	93	NE¼11,SE¼2	2S	12E	60229
Amended	1/AM/MI	205				
Connecting Link No. 3	21	95	NE¼11,SE¼2	2S	12E	60230
Amended	1/AM/MI	206				
Connecting Link No. 4	21	97	NE¼11,NW¼12,SE¼2	2S	12E	60231
Amended	1/AM/MI	207				
Dacite	39	57	SW¼1	2S	12E	60232
Dacite No. 1	39	58	SW¼SE¼1,NE¼12	2S	12E	60233
Dacite No. 2	39	59	SE¼SW¼1,NE¼12	2S	12E	60234
Dacite No. 3	39	60	SE¼1	2S	12E	60235
			NW¼7	2S	13E	
Dacite No. 10	39	67	SW¼1	2S	12E	60236
Dacite No. 11	39	68	SW¼SE¼1	2S	12E	60237
Dacite No. 12	39	69	SE¼12	2S	12E	60238
			SW¼7	2S	13E	
Dacite No. 13	39	70	SW¼7	2S	13E	60239
Defiance Fraction	39	181	NW¼11	2S	12E	60240
Leadville	22	1	SE¼2	2S	12E	60243
Amended	1/AM/MI	202				
San Juan	D	42	SE¼SW¼2	2S	12E	60244
South Syndicate No. 1	40	256	SE¼1	2S	12E	60245
South Syndicate No. 2	40	259	SE¼1	2S	12E	60246
South Syndicate No. 3	40	260	SE¼1	2S	12E	60247
South Syndicate No. 4	40	261	SE¼1	2S	12E	60248
			SW¼6,NW¼7	2S	13E	
South Syndicate No. 5	40	262	SW¼6	2S	13E	60249
			SE¼1	2S	12E	
Sun #2	Dkt 509	313	NW¼NE¼32	1S	13E	60250
Sun #3	Dkt 509	314	NE¼32	1S	13E	60251
Sun #4	Dkt 509	315	NW¼NE¼,SW¼SE¼32	1S	13E	60252
Sun #5	Dkt 509	316	NE¼32	1S	13E	60253
Sun #6	Dkt 509	317	SW¼SE¼32	1S	13E	60254
Sun #7	Dkt 509	318	SE¼32	1S	13E	60255
Sun #8	Dkt 509	319	SW¼SE¼32	1S	13E	60256
Sun #9	Dkt 509	320	SE¼32	1S	13E	60257
Sun #10	Dkt 509	321	SW¼SE¼32	1S	13E	60258
Sun #11	Dkt 509	322	SE¼32	1S	13E	60259
Sun #12	Dkt 509	323	SW¼SE¼32	1S	13E	60260
Sun #13	Dkt 509	324	SE¼32	1S	13E	60261
Sun #14	Dkt 509	325	NW¼6	2S	13E	60262
			NE¼1	2S	12E	
Sun #15	Dkt 509	326	NW¼NE¼6	2S	13E	60263
			SE¼32	1S	13E	
Sun #16	Dkt 509	327	NW¼6	2S	13E	60264
			NE¼1	2S	12E	
Sun #17	Dkt 509	328	NW¼NE¼6	2S	13E	60265

RECEIVED  
B.L.M. AZ STATE OFFICE

AUG 3 9 22 AM '93

PHOENIX, ARIZONA

Name of Claim	Book of Records	Page	G&SRB&M			Serial No.
			Section	T	R	
Sun #18	Dkt 509	329	NW $\frac{1}{4}$ NE $\frac{1}{4}$	2S 2S	13E 12E	60266 -
Sun #19	Dkt 509	330	NW $\frac{1}{4}$ NE $\frac{1}{4}$	2S	13E	60267 -
Sun #20	Dkt 509	331	NW $\frac{1}{4}$	2S	13E	60268 -
Sun #21	Dkt 509	332	NW $\frac{1}{4}$ NE $\frac{1}{4}$	2S	13E	60269 -
Sun #22	Dkt 509	333	NW $\frac{1}{4}$ SW $\frac{1}{4}$ SE $\frac{1}{4}$	2S 2S	13E 12E	60270 -
Sun #23	Dkt 509	334	NW $\frac{1}{4}$ NE $\frac{1}{4}$ SE $\frac{1}{4}$ SW $\frac{1}{4}$	2S	13E	60271 -
Sun #24	Dkt 509	335	SW $\frac{1}{4}$	2S	13E	60272 -
Sun #25	Dkt 509	336	SW $\frac{1}{4}$ SE $\frac{1}{4}$	2S	13E	60273 -
Sun #26	Dkt 509	337	SW $\frac{1}{4}$	2S	13E	60274 -
Sun #27	Dkt 509	338	SW $\frac{1}{4}$ SE $\frac{1}{4}$	2S	13E	60275 -
Sun #28	Dkt 509	339	SW $\frac{1}{4}$ SE $\frac{1}{4}$	2S	13E	60276 -
Sun #29	Dkt 509	340	SE $\frac{1}{4}$	2S	13E	60277 -
Sun #30	Dkt 509	341	SE $\frac{1}{4}$	2S	13E	60278 -
Sun #31	Dkt 509	342	SE $\frac{1}{4}$	2S	13E	60279 -
Sun #32	Dkt 509	343	SE $\frac{1}{4}$ NE $\frac{1}{4}$	2S	13E	60280 -
Sun #33	Dkt 509	344	NE $\frac{1}{4}$	2S	13E	60281 -
Sun #34	Dkt 509	345	NE $\frac{1}{4}$	2S	13E	60282 -
Sun #35	Dkt 509	346	NE $\frac{1}{4}$	2S	13E	60283 -
Sun #36	Dkt 509	347	NE $\frac{1}{4}$ SE $\frac{1}{4}$ 32,SW $\frac{1}{4}$ 33	2S 1S	13E 13E	60284 -
Sun #37	Dkt 509	348	SE $\frac{1}{4}$ 32,SW $\frac{1}{4}$ 33	1S	13E	60285 -
Sun #38	Dkt 509	349	SE $\frac{1}{4}$ 32,SW $\frac{1}{4}$ 33	1S	13E	60286 -
Sun #39	Dkt 509	350	SE $\frac{1}{4}$ 32	1S	13E	60287 -
Sun #40	Dkt 509	351	SW $\frac{1}{4}$ SE $\frac{1}{4}$ 33	1S	13E	60288 -
Sun #41	Dkt 509	352	SW $\frac{1}{4}$ SE $\frac{1}{4}$ 33	1S	13E	60289 -
Sun #44	Dkt 509	355	SE $\frac{1}{4}$ 33	1S	13E	60290 -
Sun #45	Dkt 509	356	SE $\frac{1}{4}$ 33	1S	13E	60291 -
Sun #48	Dkt 509	359	SE $\frac{1}{4}$ 33,SW $\frac{1}{4}$ 34	1S	13E	60292 -
Sun #49	Dkt 509	360	SE $\frac{1}{4}$ 33,SW $\frac{1}{4}$ 34	1S	13E	60293 -
Sun #52	Dkt 509	363	NW $\frac{1}{4}$ 28	1S	13E	60294 -
Sun #53	Dkt 509	364	NW $\frac{1}{4}$ 28	1S	13E	60295 -
Sun #54	Dkt 509	365	NW $\frac{1}{4}$ NE $\frac{1}{4}$ 28	1S	13E	60296 -
Sun #55	Dkt 509	366	NE $\frac{1}{4}$ 28	1S	13E	60297 -
Sun #56	Dkt 509	367	NE $\frac{1}{4}$ 28	1S	13E	60298 -
Sun #57	Dkt 509	368	NE $\frac{1}{4}$ 28	1S	13E	60299 -
Sun #58	Dkt 509	369	NE $\frac{1}{4}$ 28,NW $\frac{1}{4}$ 27	1S	13E	60300 -
Sun #59	Dkt 509	370	NW $\frac{1}{4}$ 27	1S	13E	60301 -
Sun #60	Dkt 509	371	NW $\frac{1}{4}$ 27	1S	13E	60302 -
Sun #61	Dkt 509	372	NW $\frac{1}{4}$ 27	1S	13E	60303 -
Sun #62	Dkt 509	373	SW $\frac{1}{4}$ NW $\frac{1}{4}$ 28	1S	13E	60304 -
Sun #63	Dkt 509	374	SW $\frac{1}{4}$ NW $\frac{1}{4}$ 28	1S	13E	60305 -
Sun #64	Dkt 509	375	SE $\frac{1}{4}$ SW $\frac{1}{4}$ NW $\frac{1}{4}$ NE $\frac{1}{4}$ 28	1S	13E	60306 -
Sun #65	Dkt 509	376	SE $\frac{1}{4}$ NE $\frac{1}{4}$ 28	1S	13E	60307 -
Sun #66	Dkt 509	377	SE $\frac{1}{4}$ NE $\frac{1}{4}$ 28	1S	13E	60308 -
Sun #67	Dkt 509	378	SE $\frac{1}{4}$ NE $\frac{1}{4}$ 28	1S	13E	60309 -
Sun #68	Dkt 509	379	SE $\frac{1}{4}$ NE $\frac{1}{4}$ 28,SW $\frac{1}{4}$ NW $\frac{1}{4}$ 27	1S	13E	60310 -
Sun #69	Dkt 509	380	SW $\frac{1}{4}$ NW $\frac{1}{4}$ 27	1S	13E	60311 -
Sun #70	Dkt 509	381	SW $\frac{1}{4}$ NW $\frac{1}{4}$ 27	1S	13E	60312 -
Sun #71	Dkt 509	382	SW $\frac{1}{4}$ NW $\frac{1}{4}$ 27	1S	13E	60313 -
Sun #42A	Dkt 736	743	SW $\frac{1}{4}$ SE $\frac{1}{4}$ 33	1S	13E	60314 -
Sun #46A	Dkt 736	744	SE $\frac{1}{4}$ 33	1S	13E	60315 -

RECEIVED  
B.L.M. AZ STATE OFFICE

AUG 3 9 22 AM '93

PHOENIX, ARIZONA

Name of Claim	Book of Records	Page	G&SRB&M		Serial No.		
			Section	T	R	A	MC
Sun #50A	Dkt 736	745	SE $\frac{1}{4}$ 33,SW $\frac{1}{4}$ 34	1S	13E	60316	
Ajax	D	124	NW $\frac{1}{4}$ SW $\frac{1}{4}$ 12,NE $\frac{1}{4}$ SE $\frac{1}{4}$ 11	2S	12E	60361	
Annex	38	118	NW $\frac{1}{4}$ 12,NE $\frac{1}{4}$ 11	2S	12E	60362	
Apex	38	117	NW $\frac{1}{4}$ 12,NE $\frac{1}{4}$ 11	2S	12E	60363	
Broken Hill No. 1	38	157	SW $\frac{1}{4}$ SE $\frac{1}{4}$ 11	2S	12E	60364	
Cobre Verde No. 2	20	474	NW $\frac{1}{4}$ NE $\frac{1}{4}$ 11	2S	12E	60365	
Amended	1/AM/MI	253					
Cobre Verde No. 3	20	605	SE $\frac{1}{4}$ SW $\frac{1}{4}$ NW $\frac{1}{4}$ NE $\frac{1}{4}$ 11	2S	12E	60366	
Copper Bell	38	116	NW $\frac{1}{4}$ 12	2S	12E	60367	
Dacite No. 4	39	61	NE $\frac{1}{4}$ 12	2S	12E	60368	
Dacite No. 5	39	62	NE $\frac{1}{4}$ 12	2S	12E	60369	
Dacite No. 6	39	63	SE $\frac{1}{4}$ 1,NE $\frac{1}{4}$ 12	2S	12E	60370	
Dacite No. 7	39	64	NE $\frac{1}{4}$ SE $\frac{1}{4}$ 12	2S	12E	60371	
Dacite No. 8	39	65	NE $\frac{1}{4}$ SE $\frac{1}{4}$ 12	2S	12E	60372	
			SW $\frac{1}{4}$ 7	2S	13E		
Dacite No. 9	39	66	NE $\frac{1}{4}$ 12	2S	12E	60373	
			NW $\frac{1}{4}$ SW $\frac{1}{4}$ 7	2S	13E		
Defiance No. 1	39	182	SW $\frac{1}{4}$ 11	2S	12E	60374	
Defiance No. 4	39	185	NW $\frac{1}{4}$ SW $\frac{1}{4}$ 11	2S	12E	60377	
Defiance No. 5	39	186	NW $\frac{1}{4}$ SW $\frac{1}{4}$ 11	2S	12E	60378	
Defiance No. 6	39	187	NW $\frac{1}{4}$ SW $\frac{1}{4}$ 11	2S	12E	60379	
Hercules	D	129	SE $\frac{1}{4}$ NE $\frac{1}{4}$ 11	2S	12E	60388	
Illinois (Illinois)	26	221	NE $\frac{1}{4}$ 11	2S	12E	60389	
Amended (Illinois)	1/AM/MI	265					
Indiana	F	572	NE $\frac{1}{4}$ 11	2S	12E	60390	
Iowa	F	573	NE $\frac{1}{4}$ 11	2S	12E	60391	
Lead Hill	21	272	NE $\frac{1}{4}$ SE $\frac{1}{4}$ 11	2S	12E	60392	
North Pole Star	26	526	SW $\frac{1}{4}$ 11	2S	12E	60393	
South Syndicate No. 6	40	263	SE $\frac{1}{4}$ 1,NE $\frac{1}{4}$ 12	2S	12E	60394	
			NW $\frac{1}{4}$ 7	2S	13E		
South Syndicate No. 7	40	264	NW $\frac{1}{4}$ 7	2S	13E	60395	
South Syndicate No. 8	40	265	NW $\frac{1}{4}$ 7	2S	13E	60396	
South Syndicate No. 9	40	266	NW $\frac{1}{4}$ NE $\frac{1}{4}$ 7,SW $\frac{1}{4}$ 6	2S	13E	60397	
South Syndicate No. 10	40	267	NW $\frac{1}{4}$ SW $\frac{1}{4}$ 7	2S	13E	60398	
South Syndicate No. 11	40	268	NW $\frac{1}{4}$ NE $\frac{1}{4}$ SE $\frac{1}{4}$ SW $\frac{1}{4}$ 7	2S	13E	60399	
South Syndicate No. 12	40	269	NW $\frac{1}{4}$ NE $\frac{1}{4}$ SE $\frac{1}{4}$ 7	2S	13E	60400	
Touch Not No. 2	20	582	NE $\frac{1}{4}$ SE $\frac{1}{4}$ 12	2S	12E	60401	
Amended	1/AM/MI	315					
Extension No. 1A	968	22	SW $\frac{1}{4}$ 7	2S	13E	60402	
Extension No. 2	40	410	SW $\frac{1}{4}$ SE $\frac{1}{4}$ 7	2S	13E	60403	
Extension No. 3	40	411	NE $\frac{1}{4}$ 7	2S	13E	60404	
Extension No. 4	40	409	SW $\frac{1}{4}$ 7,NW $\frac{1}{4}$ 18	2S	13E	60405	
Extension No. 5	40	412	SW $\frac{1}{4}$ 7,NW $\frac{1}{4}$ 18	2S	13E	60406	
Extension No. 6	40	413	SW $\frac{1}{4}$ 7,NW $\frac{1}{4}$ NE $\frac{1}{4}$ 18	2S	13E	60407	
Extension No. 7	40	414	SW $\frac{1}{4}$ SE $\frac{1}{4}$ 7,NE $\frac{1}{4}$ 18	2S	13E	60408	
Extension No. 8	40	415	SW $\frac{1}{4}$ 7,NE $\frac{1}{4}$ 18	2S	13E	60409	
Extension No. 31	610	71	SE $\frac{1}{4}$ 7,NE $\frac{1}{4}$ 18	2S	13E	60433	
Extension No. 32	610	72	SE $\frac{1}{4}$ 7	2S	13E	60434	
Extension No. 33	610	73	SE $\frac{1}{4}$ NE $\frac{1}{4}$ 7	2S	13E	60435	
Extension No. 34	610	74	SE $\frac{1}{4}$ NE $\frac{1}{4}$ 7	2S	13E	60436	
Extension No. 35	610	75	NE $\frac{1}{4}$ 7	2S	13E	60437	
Extension No. 36	610	76	NE $\frac{1}{4}$ 7	2S	13E	60438	
Extension No. 37	610	77	NE $\frac{1}{4}$ 7	2S	13E	60439	

A7



Name of Claim	Book of Records	Page	G&SRB&M		Serial No.	
			Section	T	R	A
Extension No. 38	610	78	NE¼7	2S	13E	60440
Extension No. 39	610	79	NE¼7,SE¼6	2S	13E	60441
Extension No. 40	610	80	NE¼7,SE¼6	2S	13E	60442
Extension No. 41	610	81	NE¼7,SE¼6	2S	13E	60443
East No. 3	Dkt 566	182	NW¼32	1S	13E	60444
East No. 4	Dkt 566	184	NW¼NE¼ 32	1S	13E	60445
East No. 5	Dkt 566	186	NE¼32	1S	13E	60446
East No. 8	Dkt 566	192	SW¼29,NW¼32	1S	13E	60447
East No. 9	Dkt 566	194	SW¼SE¼29,NW¼NE¼32	1S	13E	60448
East No. 10	Dkt 566	196	SE¼29,NE¼32	1S	13E	60449
East No. 14	Dkt 566	204	NW¼NE¼,SE¼SW¼29	1S	13E	60450
East No. 15	Dkt 566	206	NE¼SE¼29	1S	13E	60451
Oak No. 45	Dkt 566	177	NW¼29	1S	13E	60452
Broken Hill No. 2	38	155	SE¼SW¼,NW¼11	2S	12E	60453
JD No. 1	Dkt 1712	231	SW¼NW¼,NW¼SW¼34	1S	13E	310328
JD No. 2	Dkt 1712	232	SW¼NW¼,NW¼SW¼34	1S	13E	310329
JD No. 3	Dkt 1712	233	SE¼NW¼,NE¼SW¼34	1S	13E	310330
JD No. 4	Dkt 1712	234	NE¼SW¼,SE¼NW¼34	1S	13E	310331
JD No. 5	Dkt 1712	235	SW¼NW¼,NE¼SW¼34	1S	13E	310332
JD No. 6	Dkt 1712	236	SW¼NE¼,NW¼SE¼34	1S	13E	310333
JD No. 7	Dkt 1712	237	SW¼NE¼,NW¼SE¼34	1S	13E	310334
JD No. 8	Dkt 1712	238	NE¼SE¼,SE¼NE¼34	1S	13E	310335
JD No. 9	Dkt 1712	239	NE¼SE¼,SE¼NE¼34	1S	13E	310336
JD No. 10	Dkt 1712	240	NE¼SE¼,SE¼SE¼34	1S	13E	310337
JD No. 11	Dkt 1712	241	NE¼SE¼,SE¼SE¼34	1S	13E	310338
JD No. 12	Dkt 1712	242	NW¼SE¼,SW¼SE¼34	1S	13E	310339
JD No. 13	Dkt 1712	243	NW¼SE¼,SW¼SE¼34	1S	13E	310340
JD No. 14	Dkt 1712	244	SE¼SW¼,NE¼SW¼34	1S	13E	310341
JD No. 15	Dkt 1712	245	NE¼SW¼,SE¼SW¼34	1S	13E	310342
JD No. 16	Dkt 1712	246	NE¼SW¼,SE¼SW¼34	1S	13E	310343
JD No. 17	Dkt 1712	247	NE¼SW¼,SW¼SW¼34	1S	13E	310344
JD No. 18	Dkt 1712	248	NE¼SW¼,SW¼SW¼34	1S	13E	310345
JD No. 19	Dkt 1715	533	S½SE¼SE¼ 34	1S	13E	310346
JD No. 20	Dkt 1715	534	S½SW¼SE¼ 34	1S	13E	310347
JD No. 21	Dkt 1715	535	S½SE¼SW¼ 34	1S	13E	310348
JD No. 22	Dkt 1715	536	S½SW¼SW¼ 34	1S	13E	310349

36  
 RECEIVED  
 B.L.M. AZ STATE OFFICE  
 AUG 3 9 22 AM '93  
 PHOENIX, ARIZONA

UNITED STATES  
DEPARTMENT OF THE INTERIOR  
BUREAU OF LAND MANAGEMENT

RECEIPT AND ACCOUNTING ADVICE

NO. 1900757

Subject: CLAIM RENTAL FEE 1993 & 1994 (314) ✓

NS/AZ

03/03/93

Applicant:

MAGMA COPPER CO.  
BOX 37  
SUPERIOR AZ 85273-0037

2 2 13

60,900.00

*lji*

SAME CK # 016220

Remitter:

Assignor:

LEASE MANAGEMENT DATA										
<input type="checkbox"/> NEW <input type="checkbox"/> UPDATE <input type="checkbox"/> PAYMENT										
ORIGINAL SERIAL NO.	ASG.	TYPE	ST.	CTY.	FUND SYMBOL			ACRES/UNITS	RATE	
AMC 60069, ET AL										
AMOUNT	ANV. DATE	EXP. DATE	BILL CYC.	S/C	DISTRICT	NEXT BILL	MISC. DATA	U of M	ACTUAL UNITS	
ASSIGNMENT SERIAL NO.	ASG.	TYPE	ST.	CTY.	FUND SYMBOL			ACRES/UNITS	RATE	
AMOUNT	ANV. DATE	EXP. DATE	BILL CYC.	S/C	DISTRICT	NEXT BILL	MISC. DATA	U of M	ACTUAL UNITS	

APPLY REMITTANCE

ACTION	FUND SYMBOL	CTY.	AMOUNT
FILING FEE			
RENTAL			
UNEARNED			
REFUND			
TOTAL			
AMOUNT DUE			

Remarks:

BY:

DATE:

- Lease in Escrow?
- KGS?
- Auto Escalates?
- Auto Renew?

- Of Interest?
- Operating Rights?
- Operator
- Bond Filed?

FOR MMS USE ONLY

BILLEE		FOREST REFUGE
NUMBER		
OCS SECTION		
CODE		

2600-4-5

110

1851-515



OFFICIAL RECORDS OF  
PINAL COUNTY RECORDER  
KATHLEEN C. FELIX

DATE: 04SEP92 TIME: 1010  
FEE: \$6.00 \$4.00 \$5.00  
PAGES: 002  
DOCKET: 1851 PAGE: 515  
INSTRUMENT # 054546

RETURN DOCUMENT TO:  
MAGMA COPPER COMPANY  
P.O. Box 37  
Superior, Arizona 85273  
(602) 689-2444, Ext. 313

*1851*

*60069*  
*310328*  
*Jr*  
*gi*

**AFFIDAVIT OF PERFORMANCE OF ANNUAL WORK**

STATE OF ARIZONA)  
County of Pinal ) ss

Alexander H. Paul, Agent for Magma Copper Company, being duly sworn, deposes and says that he is a citizen of the United States and more than twenty-one years of age and resides at 790 E. Mesquite; Apache Junction in Pinal County, State of Arizona, and is personally acquainted with the following mining claims situated in the Pioneer Mining District, Pinal County, Arizona, listed below together with Book and Page of Records as recorded in the office of the County Recorder of Pinal County, Arizona.

RECEIVED  
BIRMINGHAM STATE OFFICE  
NOV 20 9 09 AM '97  
PHOENIX, ARIZONA

OWNER: Magma Copper Company  
P.O. Box 37  
Superior, Arizona 85273

Name of Claim	Book of Records	Page	G&SRB&M			Serial No. A MC
			Section	T	R	
Red Brick #1 (Placer) ✓	38	262	NW¼4	2S	12E	60069 ✓

*1*  
*wg*

1851-516


That between the first day of September 1991, and the first day of September 1992, at least One Hundred Dollars (\$100.00) worth of work and improvements were done and performed upon said claim, not including the location work of said claim. Such work and improvements were made by and at the expense of the Magma Copper Company, owner of said claim, for the purpose of complying with the laws of the United States pertaining to assessment or annual work, and Manuel Guzman was the person employed by said owner and who labored upon said claim, did said work and improvements, the same being as follows, to wit:

Road repair and maintenance, prep pit for clay sampling.

Alexander H. Paul  
Alexander H. Paul  
Senior Mine Geologist & Agent

9/4/92

Subscribed and sworn to before me this 4th day of September, 1992.



Olga Martinez  
Notary Public

My Commission Expires:

March 28, 1993

RECEIVED  
SILVER STATE OFFICE  
NOV 20 9 09 AM '92  
PHOENIX, ARIZONA

11.00 - 4-5

20

1851-517



OFFICIAL RECORDS OF  
PINAL COUNTY RECORDER  
KATHLEEN C. FELIX

DATE: 04SEP92 TIME: 1010  
FEE: \$11.00 \$4.00 \$5.00  
PAGES: 010  
DOCKET: 1851 PAGE: 517  
INSTRUMENT # 054547

RETURN DOCUMENT TO:  
MAGMA COPPER COMPANY  
P.O. Box 37  
Superior, Arizona 85273  
(602) 689-2444, Ext. 313

AFFIDAVIT OF PERFORMANCE OF ANNUAL WORK

STATE OF ARIZONA)  
County of Pinal ) ss

Alexander H. Paul, Agent for Magma Copper Company, being duly sworn, deposes and says that he is a citizen of the United States and more than twenty-one years of age and resides at 790 E. Mesquite; Apache Junction in Pinal County, State of Arizona, and is personally acquainted with the following mining claims situated in the Pioneer Mining District, Pinal County, Arizona, listed below together with Book and Page of Records as recorded in the office of the County Recorder of Pinal County, Arizona.

OWNER: Magma Copper Company  
P.O. Box 37  
Superior, Arizona 85273

RECEIVED  
PINAL COUNTY RECORDER  
STATE OF ARIZONA  
NOV 10 9 05 AM '92

NOTE: Dkt = Docket; 1/AM/MI = 1 of Amended Mines

Name of Claim	Book of Records	Page	G&SRB&M			Serial No. A MC
			Section	T	R	
Apex ✓ Location 2 Amended	32 39 41	346 261 72	SW¼25	1S	12E	60083
Ash No. 1 ✓	40	272	SE¼25	1S	12E	60084
Ash No. 6 ✓	40	276	NE¼NW¼29	1S	13E	60085
Ash No. 8	40	278	NE¼SE¼SW¼NW¼30	1S	13E	60086
Ash No. 9	40	279	SW¼NW¼29	1S	13E	
			NE¼SE¼25	1S	12E	60087
Ash No. 10	40	280	SW¼NW¼30	1S	13E	
			NE¼SE¼25	1S	12E	60088
Ash No. 11	40	281	NE¼25	1S	12E	60089
Ash No. 12	40	282	NE¼25	1S	12E	60090
			NW¼30	1S	13E	
Ash No. 13	40	283	NW¼NE¼30,NW¼29	1S	13E	60091
Ash No. 14	40	284	NW¼29	1S	13E	60092
Ash No. 15	40	285	NW¼NE¼29	1S	13E	60093
Ash No. 16 Amended	40 42	290 179	NW¼NE¼SE¼SW¼25	1S	12E	60094
Ash No. 17	Dkt 362	255	NE¼29	1S	13E	60095
Ash No. 18	Dkt 362	256	NW¼NE¼29	1S	13E	60096
Ash No. 19	Dkt 362	257	NW¼29	1S	13E	60097

15  
W9

1851-518

RECEIVED  
 PLM STAFF OFFICE  
 PHOENIX, ARIZONA  
 NOV 20 9 08 AM '92

Name of Claim	Book of Records	Page	G&SRB&M		Serial No.	
			Section	T	R	A MC
Ash No. 20	Dkt 362	258	NW¼29	1S	13E	60098
Ash No. 21	Dkt 362	259	NW¼29	1S	13E	60099
Ash No. 22	Dkt 362	260	NW¼29,NE¼30	1S	13E	60100
Ash No. 23	Dkt 362	261	NE¼30	1S	13E	60101
Ash No. 24	Dkt 362	262	NW¼NE¼30	1S	13E	60102
Ash No. 25	Dkt 362	263	NW¼30	1S	13E	60103
			NE¼25	1S	12E	
Ash No. 26	Dkt 362	264	NE¼25	1S	12E	60104
Ash No. 27	Dkt 362	265	NE¼25	1S	12E	60105
Ash No. 28	Dkt 362	266	NE¼25	1S	12E	60106
Ash No. 29	Dkt 362	267	NW¼NE¼25	1S	12E	60107
Russ No. 8	Dkt 687	360	NW¼25	1S	12E	60108
Russ No. 9	Dkt 687	361	NW¼25	1S	12E	60109
Russ No. 10	Dkt 687	362	NW¼25	1S	12E	60110
Russ No. 11	Dkt 687	363	NW¼25	1S	12E	60111
Russ No. 12	Dkt 687	364	NW¼NE¼25	1S	12E	60112
Russ No. 13	Dkt 687	365	NE¼26,SE¼23	1S	12E	60113
Russ No. 14	Dkt 687	366	NE¼26,SE¼23	1S	12E	60114
Russ No. 15	Dkt 687	367	NW¼25,NE¼26,SE¼23,SW¼24	1S	12E	60115
Russ No. 16	Dkt 687	368	NW¼25,SW¼24	1S	12E	60116
Russ No. 17A	Dkt693	225	NW¼25,SW¼24	1S	12E	60117
Russ No. 18A	Dkt693	226	NW¼25,SW¼24	1S	12E	60118
Russ No. 19A	Dkt693	227	NW¼25,SW¼24	1S	12E	60119
Russ No. 20A	Dkt 693	228	SE¼SW¼24,NW¼,NE¼25	1S	12E	60120
Russ No. 21	Dkt 687	373	SE¼24,NE¼25	1S	12E	60121
Russ No. 22	Dkt 687	374	SE¼24,NE¼25	1S	12E	60122
Russ No. 23	Dkt 687	375	SE¼24,NE¼25	1S	12E	60123
Russ No. 24	Dkt 687	376	SE¼24,NE¼25	1S	12E	60124
			SW¼19,NW¼30	1S	13E	
Black Foot No. 1	F	351	SW¼SE¼25	1S	12E	60125
Black Rock No. 1	37	621	SW¼25	1S	12E	60201
Amended	41	73				
Hard Rock N. 8	H	461	SE¼36	1S	12E	60126
Hard Rock No. 9	H	462	SE¼SW¼36	1S	12E	60127
Hard Rock No. 10	H	463	SE¼SW¼36	1S	12E	60128
Hard Rock No. 13	39	43	SE¼36	1S	12E	60129
Hard Rock No. 14	39	44	SE¼36	1S	12E	60130
Monarch No. 1	F	354	SE¼SW¼36	1S	12E	60131
Nadene	39	260	SE¼36	1S	12E	60132
Amended	41	75				
Nadene No. 1	33	396	SE¼36	1S	12E	60133
Amended	41	74				
Oak No. 4	33	280	NE¼31,NW¼32	1S	13E	60134
Oak No. 7	34	67	NE¼31,NW¼32	1S	13E	60135
Oak No. 9	34	69	NW¼SE¼SW¼31,SW¼NW¼32	1S	13E	60136
Oak No. 14	34	387	NW¼32	1S	13E	60137
Oak No. 15 (No. 15)	34	388	NW¼SW¼32	1S	13E	60138
Amended (#15)	35	557				
Oak No. 16	34	389	SW¼32	1S	13E	60139
Oak No. 17	34	390	SW¼32	1S	13E	60140
Oak No. 18	34	391	SW¼32	1S	13E	60141
Oak No. 19	34	392	SW¼32	1S	13E	60142
Oak No. 20	34	393	SW¼32,SE¼SW¼31	1S	13E	60143
Oak No. 21	34	394	SW¼32,SE¼SW¼31	1S	13E	60144
Oak No. 22	34	395	SW¼32,SE¼SW¼31	1S	13E	60145
Oak No. 23	34	396	SW¼32,SE¼SW¼31	1S	13E	60146

50  
 W9

1851-519

RECEIVED  
 PHOENIX, ARIZONA  
 NOV 20 9 03 AM '92  
 CLAIMS & GRANT OFFICE

Name of Claim	Book of Records	Page	G&SRB&M		Serial No.	
			Section	T	R	A
Oak No. 24	34	397	SE $\frac{1}{4}$ 36	1S	12E	60147
Oak No. 25	34	398	SW $\frac{1}{4}$ 31	1S	13E	60148
Oak No. 26	34	399	SE $\frac{1}{4}$ 36	1S	12E	60149
Oak No. 27	34	400	SW $\frac{1}{4}$ 31	1S	13E	60150
Pine No. 1	Dkt 717	441	NW $\frac{1}{4}$ SW $\frac{1}{4}$ 36	1S	12E	60151
Pine No. 2	Dkt 717	442	NW $\frac{1}{4}$ NE $\frac{1}{4}$ SE $\frac{1}{4}$ SW $\frac{1}{4}$ 36	1S	12E	60152
Pine No. 3	Dkt 717	443	NE $\frac{1}{4}$ SE $\frac{1}{4}$ 36	1S	12E	60153
Pine No. 4	Dkt 717	444	NE $\frac{1}{4}$ SE $\frac{1}{4}$ 36	1S	12E	60154
Pine No. 5	Dkt 717	445	NE $\frac{1}{4}$ SE $\frac{1}{4}$ 36	1S	12E	60155
Pine No. 6	Dkt 717	446	NE $\frac{1}{4}$ SE $\frac{1}{4}$ 36	1S	12E	60156
Pine No. 7	Dkt 717	447	NE $\frac{1}{4}$ SE $\frac{1}{4}$ 36	1S	12E	60157
Pine No. 8	Dkt 717	448	NW $\frac{1}{4}$ SW $\frac{1}{4}$ 31	1S	13E	60158
Pine No. 9	Dkt 717	449	NE $\frac{1}{4}$ 36	1S	12E	60159
Oak No. 33	Dkt 198	499	NW $\frac{1}{4}$ 31	1S	13E	60160
Oak No. 34	Dkt 198	500	NE $\frac{1}{4}$ 29	1S	13E	60161
Oak No. 35	Dkt 198	501	NE $\frac{1}{4}$ 29,NW $\frac{1}{4}$ 28	1S	13E	60162
Oak No. 36	Dkt 198	502	NW $\frac{1}{4}$ 28	1S	13E	60163
Oak No. 37	Dkt 198	503	NW $\frac{1}{4}$ 28	1S	13E	60164
Oak No. 38	Dkt 198	504	NW $\frac{1}{4}$ SW $\frac{1}{4}$ 28	1S	13E	60165
Oak No. 39	Dkt 198	505	NW $\frac{1}{4}$ SW $\frac{1}{4}$ 28	1S	13E	60166
Oak No. 40	Dkt 198	506	NW $\frac{1}{4}$ SW $\frac{1}{4}$ 28,NE $\frac{1}{4}$ SE $\frac{1}{4}$ 29	1S	13E	60167
Oak No. 41	Dkt 198	507	NE $\frac{1}{4}$ SE $\frac{1}{4}$ 29	1S	13E	60168
Oak No. 42	Dkt 198	508	NE $\frac{1}{4}$ SE $\frac{1}{4}$ 29	1S	13E	60169
Oak No. 43	Dkt 198	509	SE $\frac{1}{4}$ 29,NE $\frac{1}{4}$ 32	1S	13E	60170
Oak No. 44	Dkt 198	510	NE $\frac{1}{4}$ 32	1S	13E	60171
Palace No. 1	39	262	NW $\frac{1}{4}$ SW $\frac{1}{4}$ 25	1S	12E	60172
Amended	41	71				
Ace	Dkt 142	524	NE $\frac{1}{4}$ 1	2S	12E	60173
Ace 1	Dkt 142	525	NE $\frac{1}{4}$ 1	2S	12E	60174
Ace 2	Dkt 142	526	NE $\frac{1}{4}$ 1	2S	12E	60175
Ace 3	Dkt 142	527	SW $\frac{1}{4}$ 32	1S	13E	60176
Ace 4	Dkt 142	528	NE $\frac{1}{4}$ SE $\frac{1}{4}$ 1	2S	12E	60177
Ace 5	Dkt 142	529	NE $\frac{1}{4}$ SE $\frac{1}{4}$ 1	2S	12E	60178
Ace 6	Dkt 142	530	NW $\frac{1}{4}$ SW $\frac{1}{4}$ 6	2S	13E	60179
Alto	39	611	SE $\frac{1}{4}$ 1	2S	12E	60180
Alto No. 1	39	612	SW $\frac{1}{4}$ 6	2S	13E	60181
Alto No. 2	39	613	NW $\frac{1}{4}$ 1,NE $\frac{1}{4}$ 2	2S	12E	60182
Alto No. 3	39	614	NW $\frac{1}{4}$ 1	2S	12E	60183
Alto No. 4	39	615	NW $\frac{1}{4}$ SW $\frac{1}{4}$ 1	2S	12E	60184
Alto No. 5	39	616	SW $\frac{1}{4}$ 1	2S	12E	60185
Alto No. 6	39	617	SW $\frac{1}{4}$ SE $\frac{1}{4}$ 1	2S	12E	60186
Alto No. 7	39	618	NW $\frac{1}{4}$ NE $\frac{1}{4}$ SE $\frac{1}{4}$ SW $\frac{1}{4}$ 1	2S	12E	60187
Alto No. 8	39	619	NW $\frac{1}{4}$ NE $\frac{1}{4}$ 1	2S	12E	60188
Alto No. 9	39	620	NW $\frac{1}{4}$ NE $\frac{1}{4}$ 1	2S	12E	60189
Alto No. 10	39	621	NW $\frac{1}{4}$ NE $\frac{1}{4}$ 1	2S	12E	60190
Alto No. 11	39	622	NW $\frac{1}{4}$ NE $\frac{1}{4}$ 1	2S	12E	60191
Arizona	39	396	SW $\frac{1}{4}$ 2,NW $\frac{1}{4}$ 11	2S	12E	60192

RECEIVED  
 ARIZONA STATE OFFICE  
 PHOENIX, ARIZONA  
 Nov 20 9 03 AM '92

Name of Claim	Book of Records	Page	G&SRB&M		Serial No.	
			Section	T	R	A MC
Big Ledge /	30	292	NE¼SE¼2	2S	12E	60193
Amended	41	190				
Bow (Bow and Arrow) /	21	453	SE¼3	2S	12E	60194
Amended (Bow and Arrow)	34	179				
Amended (Bow)	38	273				
Wes No. 1 )	Dkt 711	280	NW¼26	1S	12E	60195
Wes No. 2 )	Dkt 711	281	NW¼NE¼26	1S	12E	60196
Brooklyn /	25	12	SE¼2	2S	12E	60197
Amended 1	1	150				
Amended 2	40	36				
Chicago /	F	364	SW¼2	2S	12E	60198
Amended	39	399				
Gardner /	24	289	NW¼SW¼2,NE¼SE¼3	2S	12E	60199
Amended 1	34	181				
Amended 2	Dkt 246	20				
Gussie /	24	159	NW¼SW¼2	2S	12E	60200
Amended	34	184				
Hard Rock No. 2 /	H	455	NE¼2	2S	12E	60203
Amended	41	193				
Hard Rock No. 6 )	H	457	SW¼1,NE¼SE¼2	2S	12E	60204
Hard Rock No. 7 )	H	460	NE¼2	2S	12E	60205
Hard Rock No. 11 )	36	60	NW¼SW¼1,NE¼SE¼2	2S	12E	60206
Hard Rock No. 12 )	36	61	NE¼2,NW¼1	2S	12E	60207
Horn Silver /	30	293	NE¼2	2S	12E	60208
Amended	41	191				
Horn Silver No. 1 /	30	293	NE¼2	2S	12E	60209
Amended	41	195				
Jane /	41	192	NE¼2	2S	12E	60210
Johnnie (Little Johnnie) /	23	229	NW¼2,NE¼3	2S	12E	60211
Amended (Johnnie)	34	185				
Katie /	34	194	NW¼2,NE¼3	2S	12E	60212
Amended	Dkt 246	21				
Legal-Tender /	23	391	NE¼NW¼2	2S	12E	60213
Amended 1	35	472				
Amended 2	41	189				
Libbie /	24	88	SW¼2	2S	12E	60214
Amended 1	1	373				
Amended 2	34	186				
Libbie #1 (No. 1) /	F	357	SW¼2	2S	12E	60215
Amended (Libbie #1)	34	187				
Libbie #2 (No. 2) /	F	358	SW¼2	2S	12E	60216
Amended (Libbie #2)	34	188				
Link /	35	482	NW¼NE¼2	2S	12E	60217
Amended	41	194				
Maggie /	39	397	NW¼2	2S	12E	60218
Michigan /	F	365	SW¼2	2S	12E	60219
Amended	39	400				
New York /	25	13	SE¼2	2S	12E	60220
Amended 1	1	151				
Amended 2	40	35				
Rube /	24	357	SW¼2	2S	12E	60221
Amended	34	189				
Ruby /	24	160	NW¼SW¼2	2S	12E	60222
Amended 1	1	208				
Amended 2	34	190				



NOV 20 9 09 AM '04  
 PHOENIX, ARIZONA  
 RECEIVED  
 COUNTY CLERK'S OFFICE

Name of Claim	Book of Records	Page	G&SRB&M		Serial No.	
			Section	T	R	A
Sallie ✓	34	195	NW¼2,NE¼3	2S	12E	60223
Apache Leap ✓	26	353	SW¼1,SE¼2	2S	12E	60224
Cobre Verde ✓	39	213	NW¼NE¼11	2S	12E	60225
Cobre Verde No. 1 ✓	20	472	NW¼NE¼11	2S	12E	60226
Amended	1/AM/MI	252				
Connecting Link ✓	21	90	SW¼1,NW¼NE¼12	2S	12E	60227
Amended 1	1/AM/MI	230				
Amended 2	1/AM/MI	313				
Connecting Link No. 1	21	91	NW¼NE¼11	2S	12E	60228
Amended	1/AM/MI	204				
Connecting Link No. 2	21	93	NE¼11,SE¼2	2S	12E	60229
Amended	1/AM/MI	205				
Connecting Link No. 3	21	95	NE¼11,SE¼2	2S	12E	60230
Amended	1/AM/MI	206				
Connecting Link No. 4	21	97	NE¼11,NW¼12,SE¼2	2S	12E	60231
Amended	1/AM/MI	207				
Dacite ✓	39	57	SW¼1	2S	12E	60232
Dacite No. 1	39	58	SW¼SE¼1,NE¼12	2S	12E	60233
Dacite No. 2	39	59	SE¼SW¼1,NE¼12	2S	12E	60234
Dacite No. 3	39	60	SE¼1	2S	12E	60235
			NW¼7	2S	13E	
Dacite No. 10	39	67	SW¼1	2S	12E	60236
Dacite No. 11	39	68	SW¼SE¼1	2S	12E	60237
Dacite No. 12	39	69	SE¼12	2S	12E	60238
			SW¼7	2S	13E	
Dacite No. 13	39	70	SW¼7	2S	13E	60239
Defiance Fraction	39	181	NW¼11	2S	12E	60240
Leadville ✓	22	1	SE¼2	2S	12E	60243
Amended	1/AM/MI	202				
San Juan ✓	D	42	SE¼SW¼2	2S	12E	60244
South Syndicate No. 1	40	256	SE¼1	2S	12E	60245
South Syndicate No. 2	40	259	SE¼1	2S	12E	60246
South Syndicate No. 3	40	260	SE¼1	2S	12E	60247
South Syndicate No. 4	40	261	SE¼1	2S	12E	60248
			SW¼6,NW¼7	2S	13E	
South Syndicate No. 5	40	262	SW¼6	2S	13E	60249
			SE¼1	2S	12E	
Sun #2	Dkt 509	313	NW¼NE¼32	1S	13E	60250
Sun #3	Dkt 509	314	NE¼32	1S	13E	60251
Sun #4	Dkt 509	315	NW¼NE¼SW¼SE¼32	1S	13E	60252
Sun #5	Dkt 509	316	NE¼32	1S	13E	60253
Sun #6	Dkt 509	317	SW¼SE¼32	1S	13E	60254
Sun #7	Dkt 509	318	SE¼32	1S	13E	60255
Sun #8	Dkt 509	319	SW¼SE¼32	1S	13E	60256
Sun #9	Dkt 509	320	SE¼32	1S	13E	60257
Sun #10	Dkt 509	321	SW¼SE¼32	1S	13E	60258
Sun #11	Dkt 509	322	SE¼32	1S	13E	60259
Sun #12	Dkt 509	323	SW¼SE¼32	1S	13E	60260
Sun #13	Dkt 509	324	SE¼32	1S	13E	60261
Sun #14	Dkt 509	325	NW¼6	2S	13E	60262
			NE¼1	2S	12E	
Sun #15	Dkt 509	326	NW¼NE¼6	2S	13E	60263
			SE¼32	1S	13E	
Sun #16	Dkt 509	327	NW¼6	2S	13E	60264
			NE¼1	2S	12E	
Sun #17	Dkt 509	328	NW¼NE¼6	2S	13E	60265

1851-522

RECEIVED  
 STATE OFFICE  
 PHOENIX, ARIZONA  
 NOV 20 9 08 AM '92

Name of Claim	Book of Records	Page	G&SRB&M		Serial No.	
			Section	T	R	A MC
Sun #18	Dkt 509	329	NW¼6	2S	13E	60266
			NE¼1	2S	12E	
Sun #19	Dkt 509	330	NW¼NE¼6	2S	13E	60267
Sun #20	Dkt 509	331	NW¼6	2S	13E	60268
Sun #21	Dkt 509	332	NW¼NE¼6	2S	13E	60269
Sun #22	Dkt 509	333	NW¼SW¼6	2S	13E	60270
			SE¼1	2S	12E	
Sun #23	Dkt 509	334	NW¼NE¼SE¼SW¼6	2S	13E	60271
Sun #24	Dkt 509	335	SW¼6	2S	13E	60272
Sun #25	Dkt 509	336	SW¼SE¼6	2S	13E	60273
Sun #26	Dkt 509	337	SW¼6	2S	13E	60274
Sun #27	Dkt 509	338	SW¼SE¼6	2S	13E	60275
Sun #28	Dkt 509	339	SW¼SE¼6	2S	13E	60276
Sun #29	Dkt 509	340	SE¼6	2S	13E	60277
Sun #30	Dkt 509	341	SE¼6	2S	13E	60278
Sun #31	Dkt 509	342	SE¼6	2S	13E	60279
Sun #32	Dkt 509	343	SE¼NE¼6	2S	13E	60280
Sun #33	Dkt 509	344	NE¼6	2S	13E	60281
Sun #34	Dkt 509	345	NE¼6	2S	13E	60282
Sun #35	Dkt 509	346	NE¼6	2S	13E	60283
Sun #36	Dkt 509	347	NE¼6	2S	13E	60284
			SE¼32,SW¼33	1S	13E	
Sun #37	Dkt 509	348	SE¼32,SW¼33	1S	13E	60285
Sun #38	Dkt 509	349	SE¼32,SW¼33	1S	13E	60286
Sun #39	Dkt 509	350	SE¼32	1S	13E	60287
Sun #40	Dkt 509	351	SW¼SE¼33	1S	13E	60288
Sun #41	Dkt 509	352	SW¼SE¼33	1S	13E	60289
Sun #44	Dkt 509	355	SE¼33	1S	13E	60290
Sun #45	Dkt 509	356	SE¼33	1S	13E	60291
Sun #48	Dkt 509	359	SE¼33,SW¼34	1S	13E	60292
Sun #49	Dkt 509	360	SE¼33,SW¼34	1S	13E	60293
Sun #52	Dkt 509	363	NW¼28	1S	13E	60294
Sun #53	Dkt 509	364	NW¼28	1S	13E	60295
Sun #54	Dkt 509	365	NW¼NE¼28	1S	13E	60296
Sun #55	Dkt 509	366	NE¼28	1S	13E	60297
Sun #56	Dkt 509	367	NE¼28	1S	13E	60298
Sun #57	Dkt 509	368	NE¼28	1S	13E	60299
Sun #58	Dkt 509	369	NE¼28,NW¼27	1S	13E	60300
Sun #59	Dkt 509	370	NW¼27	1S	13E	60301
Sun #60	Dkt 509	371	NW¼27	1S	13E	60302
Sun #61	Dkt 509	372	NW¼27	1S	13E	60303
Sun #62	Dkt 509	373	SW¼NW¼28	1S	13E	60304
Sun #63	Dkt 509	374	SW¼NW¼28	1S	13E	60305
Sun #64	Dkt 509	375	SE¼SW¼NW¼NE¼28	1S	13E	60306
Sun #65	Dkt 509	376	SE¼NE¼28	1S	13E	60307
Sun #66	Dkt 509	377	SE¼NE¼28	1S	13E	60308
Sun #67	Dkt 509	378	SE¼NE¼28	1S	13E	60309
Sun #68	Dkt 509	379	SE¼NE¼28,SW¼NW¼27	1S	13E	60310
Sun #69	Dkt 509	380	SW¼NW¼27	1S	13E	60311
Sun #70	Dkt 509	381	SW¼NW¼27	1S	13E	60312
Sun #71	Dkt 509	382	SW¼NW¼27	1S	13E	60313
Sun #42A	Dkt 736	743	SW¼SE¼33	1S	13E	60314
Sun #46A	Dkt 736	744	SE¼33	1S	13E	60315

1851-523

RECEIVED  
 COUNTY OFFICE  
 MAY 20 9 09 AM '92  
 PHOENIX ARIZONA

Name of Claim	Book of Records	Page	G&SRB&M		Serial No.	
			Section	T	R	A MC
Sun #50A ✓	Dkt 736	745	SE¼33,SW¼34	1S	13E	60316 ✓
Ajax —	D	124	NW¼SW¼12,NE¼SE¼11	2S	12E	60361
Annex —	38	118	NW¼12,NE¼11	2S	12E	60362
Apex —	38	117	NW¼12,NE¼11	2S	12E	60363
Broken Hill No. 1 —	38	157	SW¼SE¼11	2S	12E	60364
Cobre Verde No. 2 ) Amended	20	474	NW¼NE¼11	2S	12E	60365
Cobre Verde No. 3 ) 1/AM/MI	253					
Cobre Verde No. 3 )	20	605	SE¼SW¼NW¼NE¼11	2S	12E	60366
Copper Bell —	38	116	NW¼12	2S	12E	60367
Dacite No. 4	39	61	NE¼12	2S	12E	60368
Dacite No. 5	39	62	NE¼12	2S	12E	60369
Dacite No. 6	39	63	SE¼1,NE¼12	2S	12E	60370
Dacite No. 7	39	64	NE¼SE¼12	2S	12E	60371
Dacite No. 8	39	65	NE¼SE¼12	2S	12E	60372
			SW¼7	2S	13E	
Dacite No. 9	39	66	NE¼12	2S	12E	60373
			NW¼SW¼7	2S	13E	
Defiance No. 1 ✓	39	182	SW¼11	2S	12E	60374
Defiance No. 4 )	39	185	NW¼SW¼11	2S	12E	60377
Defiance No. 5 )	39	186	NW¼SW¼11	2S	12E	60378
Defiance No. 6 )	39	187	NW¼SW¼11	2S	12E	60379
Hercules —	D	129	SE¼NE¼11	2S	12E	60388
Illinois (Illinois)	26	221	NE¼11	2S	12E	60389
Amended (Illinois) ✓	1/AM/MI	265				
Indiana —	F	572	NE¼11	2S	12E	60390
Iowa —	F	573	NE¼11	2S	12E	60391
Lead Hill —	21	272	NE¼SE¼11	2S	12E	60392
North Pole Star	26	526	SW¼11	2S	12E	60393
South Syndicate No. 6	40	263	SE¼1,NE¼12	2S	12E	60394
			NW¼7	2S	13E	
South Syndicate No. 7	40	264	NW¼7	2S	13E	60395
South Syndicate No. 8	40	265	NW¼7	2S	13E	60396
South Syndicate No. 9	40	266	NW¼NE¼7,SW¼6	2S	13E	60397
South Syndicate No. 10	40	267	NW¼SW¼7	2S	13E	60398
South Syndicate No. 11	40	268	NW¼NE¼SE¼SW¼7	2S	13E	60399
South Syndicate No. 12	40	269	NW¼NE¼SE¼7	2S	13E	60400
Touch Not No. 2 ✓	20	582	NE¼SE¼12	2S	12E	60401
Amended	1/AM/MI	315				
Extension No. 1A ✓	968	22	SW¼7	2S	13E	60402
Extension No. 2	40	410	SW¼SE¼7	2S	13E	60403
Extension No. 3	40	411	NE¼7	2S	13E	60404
Extension No. 4	40	409	SW¼7,NW¼18	2S	13E	60405
Extension No. 5	40	412	SW¼7,NW¼18	2S	13E	60406
Extension No. 6	40	413	SW¼7,NW¼NE¼18	2S	13E	60407
Extension No. 7	40	414	SW¼SE¼7,NE¼18	2S	13E	60408
Extension No. 8	40	415	SW¼7,NE¼18	2S	13E	60409
Extension No. 31	610	71	SE¼7,NE¼18	2S	13E	60433
Extension No. 32	610	72	SE¼7	2S	13E	60434
Extension No. 33	610	73	SE¼NE¼7	2S	13E	60435
Extension No. 34	610	74	SE¼NE¼7	2S	13E	60436
Extension No. 35	610	75	NE¼7	2S	13E	60437
Extension No. 36	610	76	NE¼7	2S	13E	60438
Extension No. 37	610	77	NE¼7	2S	13E	60439

47  
w9

1851-524

RECEIVED  
 PHOENIX, ARIZONA  
 NOV 20 9 09 AM '09

Name of Claim	Book of Records	Page	G&SRB&M		Serial No.	
			Section	T	R	A MC
Extension No. 38	610	78	NE $\frac{1}{4}$ 7	2S	13E	60440
Extension No. 39	610	79	NE $\frac{1}{4}$ 7,SE $\frac{1}{4}$ 6	2S	13E	60441
Extension No. 40	610	80	NE $\frac{1}{4}$ 7,SE $\frac{1}{4}$ 6	2S	13E	60442
Extension No. 41	610	81	NE $\frac{1}{4}$ 7,SE $\frac{1}{4}$ 6	2S	13E	60443
East No. 3	Dkt 566	182	NW $\frac{1}{4}$ 32	1S	13E	60444
East No. 4	Dkt 566	184	NW $\frac{1}{4}$ NE $\frac{1}{4}$ 32	1S	13E	60445
East No. 5	Dkt 566	186	NE $\frac{1}{4}$ 32	1S	13E	60446
East No. 8	Dkt 566	192	SW $\frac{1}{4}$ 29,NW $\frac{1}{4}$ 32	1S	13E	60447
East No. 9	Dkt 566	194	SW $\frac{1}{4}$ SE $\frac{1}{4}$ 29,NW $\frac{1}{4}$ NE $\frac{1}{4}$ 32	1S	13E	60448
East No. 10	Dkt 566	196	SE $\frac{1}{4}$ 29,NE $\frac{1}{4}$ 32	1S	13E	60449
East No. 14	Dkt 566	204	NW $\frac{1}{4}$ NE $\frac{1}{4}$ SE $\frac{1}{4}$ SW $\frac{1}{4}$ 29	1S	13E	60450
East No. 15	Dkt 566	206	NE $\frac{1}{4}$ SE $\frac{1}{4}$ 29	1S	13E	60451
Oak No. 45	Dkt 566	177	NW $\frac{1}{4}$ 29	1S	13E	60452
Broken Hill No. 2	38	155	SE $\frac{1}{4}$ SW $\frac{1}{4}$ NW $\frac{1}{4}$ 11	2S	12E	60453
JD No. 1	Dkt 1712	231	SW $\frac{1}{4}$ NW $\frac{1}{4}$ ,NW $\frac{1}{4}$ SW $\frac{1}{4}$ 34	1S	13E	310328
JD No. 2	Dkt 1712	232	SW $\frac{1}{4}$ NW $\frac{1}{4}$ ,NW $\frac{1}{4}$ SW $\frac{1}{4}$ 34	1S	13E	310329
JD No. 3	Dkt 1712	233	SE $\frac{1}{4}$ NW $\frac{1}{4}$ ,NE $\frac{1}{4}$ SW $\frac{1}{4}$ 34	1S	13E	310330
JD No. 4	Dkt 1712	234	NE $\frac{1}{4}$ SW $\frac{1}{4}$ ,SE $\frac{1}{4}$ NW $\frac{1}{4}$ 34	1S	13E	310331
JD No. 5	Dkt 1712	235	SW $\frac{1}{4}$ NW $\frac{1}{4}$ ,NE $\frac{1}{4}$ SW $\frac{1}{4}$ 34	1S	13E	310332
JD No. 6	Dkt 1712	236	SW $\frac{1}{4}$ NE $\frac{1}{4}$ ,NW $\frac{1}{4}$ SE $\frac{1}{4}$ 34	1S	13E	310333
JD No. 7	Dkt 1712	237	SW $\frac{1}{4}$ NE $\frac{1}{4}$ ,NW $\frac{1}{4}$ SE $\frac{1}{4}$ 34	1S	13E	310334
JD No. 8	Dkt 1712	238	NE $\frac{1}{4}$ SE $\frac{1}{4}$ ,SE $\frac{1}{4}$ NE $\frac{1}{4}$ 34	1S	13E	310335
JD No. 9	Dkt 1712	239	NE $\frac{1}{4}$ SE $\frac{1}{4}$ ,SE $\frac{1}{4}$ NE $\frac{1}{4}$ 34	1S	13E	310336
JD No. 10	Dkt 1712	240	NE $\frac{1}{4}$ SE $\frac{1}{4}$ ,SE $\frac{1}{4}$ SE $\frac{1}{4}$ 34	1S	13E	310337
JD No. 11	Dkt 1712	241	NE $\frac{1}{4}$ SE $\frac{1}{4}$ ,SE $\frac{1}{4}$ SE $\frac{1}{4}$ 34	1S	13E	310338
JD No. 12	Dkt 1712	242	NW $\frac{1}{4}$ SE $\frac{1}{4}$ ,SW $\frac{1}{4}$ SE $\frac{1}{4}$ 34	1S	13E	310339
JD No. 13	Dkt 1712	243	NW $\frac{1}{4}$ SE $\frac{1}{4}$ ,SW $\frac{1}{4}$ SE $\frac{1}{4}$ 34	1S	13E	310340
JD No. 14	Dkt 1712	244	SE $\frac{1}{4}$ SW $\frac{1}{4}$ ,NE $\frac{1}{4}$ SW $\frac{1}{4}$ 34	1S	13E	310341
JD No. 15	Dkt 1712	245	NE $\frac{1}{4}$ SW $\frac{1}{4}$ ,SE $\frac{1}{4}$ SW $\frac{1}{4}$ 34	1S	13E	310342
JD No. 16	Dkt 1712	246	NE $\frac{1}{4}$ SW $\frac{1}{4}$ ,SE $\frac{1}{4}$ SW $\frac{1}{4}$ 34	1S	13E	310343
JD No. 17	Dkt 1712	247	NE $\frac{1}{4}$ SW $\frac{1}{4}$ ,SW $\frac{1}{4}$ SW $\frac{1}{4}$ 34	1S	13E	310344
JD No. 18	Dkt 1712	248	NE $\frac{1}{4}$ SW $\frac{1}{4}$ ,SW $\frac{1}{4}$ SW $\frac{1}{4}$ 34	1S	13E	310345
JD No. 19	Dkt 1715	533	S $\frac{1}{2}$ SE $\frac{1}{4}$ SE $\frac{1}{4}$ 34	1S	13E	310346
JD No. 20	Dkt 1715	534	S $\frac{1}{2}$ SW $\frac{1}{4}$ SE $\frac{1}{4}$ 34	1S	13E	310347
JD No. 21	Dkt 1715	535	S $\frac{1}{2}$ SE $\frac{1}{4}$ SW $\frac{1}{4}$ 34	1S	13E	310348
JD No. 22	Dkt 1715	536	S $\frac{1}{2}$ SW $\frac{1}{4}$ SW $\frac{1}{4}$ 34	1S	13E	310349

36  
 WFB  
 313

1851-525

That between the first day of September 1991, and the first day of September 1992, at least One Hundred Dollars (\$100.00) worth of work and improvements were done and performed for the benefit of each of said claims, or upon one or more of a contiguous group of claims for the benefit of all, not including the location work of said claims. Such work and improvements were made by and at the expense of the Magma Copper Company, owner of said claims, for the purpose of complying with the laws of the United States pertaining to assessment or annual work, and

Doug Ellis  
Carlos Martinez  
Wes Wernett  
Robert Huerta  
Kent Bowman  
Robert Warenski  
Scottie Pina  
Frank Gerola  
Matt Knight  
Scott Manske

and others are part of the Magma employees, and

American Mine Services  
14160 E. Evans Avenue  
Aurora, CO 80014

Intermountain Mine Services  
7105 Highland Drive  
Salt Lake City, UT 84121

Clark Williams Mining  
P.O. Box 142  
Ouray, CO 81427

Connors Drilling Inc.  
P.O. Box 1167  
Montrose, CO 81402


RECEIVED  
DEPT. OF STATE OFFICE  
NOV 20 9 09 AM '92  
PHOENIX, ARIZONA

1851-526

are contractors engaged by Magma and labored for the benefit of said claims, did said work and improvements, the same being as follows, to-wit:

Maintenance and repair of shafts, track repair, drifts repair, mine dewatering, development drifting, ramp driving, ventilation raising, core drilling, and mine sampling.

Alexander H. Paul  
Alexander H. Paul  
Senior Mine Geologist & Agent



Subscribed and sworn to before me this 4th day of September, 1992.

Oleg Martinez  
Notary Public

My Commission Expires:

March 28, 1993

RECEIVED  
SILVER STATE OFFICE  
NOV 20 9 09 AM '92  
PHOENIX, ARIZONA

1774-005



OFFICIAL RECORDS OF PINAL COUNTY RECORDER KATHLEEN C. FELIX

DATE: 23SEP91 TIME: 1330
FEE: \$6.00 \$4.00 \$5.00
PAGES: 008
DOCKET: 1774 PAGE: 005
INSTRUMENT # 021609

AFFIDAVIT OF PERFORMANCE OF ANNUAL WORK

60069
310328
ze
Rn

STATE OF ARIZONA)
County of Pinal ) ss

Frank M. Florez, Agent for Magma Copper Company, being duly sworn, deposes and says that he is a citizen of the United States and more than twenty-one years of age and resides at Superior in Pinal County, State of Arizona, and is personally acquainted with the following mining claims situated in the Pioneer Mining District, Pinal County, Arizona, listed below together with Book and Page of Records as recorded in the office of the County Recorder of Pinal County, Arizona.

NOTE: Dkt = Docket; 1/AM/MI = 1 of Amended Mines

Table with columns: Name of Claim, Book of Records, Page, Section, G&SRB&M (I, R), Ser. No. (MC, A, B, C, D, E, F, G, H, I, J, K, L, M, N, O, P, Q, R, S, T, U, V, W, X, Y, Z). Lists various mining claims like Apex, Ash No. 1-29, Russ No. 8-14 with their respective record details.

RECEIVED
B.L.M. AZ STATE OFFICE
03 23 1991
PHOENIX, ARIZONA

32

Name of Claim	Book of Records	Page	G&SRB&M		Ser. No.
			Section	T R	
Russ No. 15	Dkt 687	367	NW $\frac{1}{4}$ 25, NE $\frac{1}{4}$ 26	1S	12E 60115
			SE $\frac{1}{4}$ 23, SW $\frac{1}{4}$ 24	1S	12E 60116
Russ No. 16	Dkt 687	368	NW $\frac{1}{4}$ 25, SW $\frac{1}{4}$ 24	1S	12E 60117
Russ No. 17A	Dkt 693	225	NW $\frac{1}{4}$ 25, SW $\frac{1}{4}$ 24	1S	12E 60118
Russ #18A	Dkt 693	226	NW $\frac{1}{4}$ 25, SW $\frac{1}{4}$ 24	1S	12E 60119
Russ #19A	Dkt 693	227	NW $\frac{1}{4}$ 25, SW $\frac{1}{4}$ 24	1S	12E 60120
Russ #20A	Dkt 693	228	SE $\frac{1}{4}$ SW $\frac{1}{4}$ 24, NW $\frac{1}{4}$ NE $\frac{1}{4}$ 25	1S	12E 60121
Russ No. 21	Dkt 687	373	SE $\frac{1}{4}$ 24, NE $\frac{1}{4}$ 25	1S	12E 60122
Russ No. 22	Dkt 687	374	SE $\frac{1}{4}$ 24, NE $\frac{1}{4}$ 25	1S	12E 60123
Russ No. 23	Dkt 687	375	SE $\frac{1}{4}$ 24, NE $\frac{1}{4}$ 25	1S	12E 60124
Russ No. 24	Dkt 687	376	SE $\frac{1}{4}$ 24, NE $\frac{1}{4}$ 25	1S	13E 60125
Black Foot No. 1	F	351	SW $\frac{1}{4}$ SE $\frac{1}{4}$ 25	1S	12E 60201
Black Rock No. 1	37	621	SW $\frac{1}{4}$ 25	1S	12E 60126
Amended	41	73			
Hard Rock No. 8	H	461	SE $\frac{1}{4}$ 36	1S	12E 60127
Hard Rock No. 9	H	462	SE $\frac{1}{4}$ SW $\frac{1}{4}$ 36	1S	12E 60128
Hard Rock No. 10	H	463	SE $\frac{1}{4}$ SW $\frac{1}{4}$ 36	1S	12E 60129
Hard Rock No. 13	39	43	SE $\frac{1}{4}$ 36	1S	12E 60130
Hard Rock No. 14	39	44	SE $\frac{1}{4}$ 36	1S	12E 60131
Monarch No. 1	F	354	SE $\frac{1}{4}$ SW $\frac{1}{4}$ 36	1S	12E 60132
Nadene	39	260	SE $\frac{1}{4}$ 36	1S	12E 60133
Amended	41	75			
Nadene No. 1	33	396	SE $\frac{1}{4}$ 36	1S	12E 60134
Amended	41	74			
Oak No. 4	33	280	NW $\frac{1}{4}$ NE $\frac{1}{4}$ 31, NW $\frac{1}{4}$ 32	1S	13E 60135
Oak No. 7	34	67	NW $\frac{1}{4}$ NE $\frac{1}{4}$ 31, NW $\frac{1}{4}$ 32	1S	13E 60136
Oak No. 9	34	69	NW $\frac{1}{4}$ SE $\frac{1}{4}$ SW $\frac{1}{4}$ 31, SW $\frac{1}{4}$ NW $\frac{1}{4}$ 32	1S	13E 60137
Oak No. 14	34	387	NW $\frac{1}{4}$ 32	1S	13E 60138
Oak #15 (No. 15)	34	388	NW $\frac{1}{4}$ SW $\frac{1}{4}$ 32	1S	13E 60139
Amended (#15)	35	557			
Oak No. 16	34	389	SW $\frac{1}{4}$ 32	1S	13E 60140
Oak No. 17	34	390	SW $\frac{1}{4}$ 32	1S	13E 60141
Oak No. 18	34	391	SW $\frac{1}{4}$ 32	1S	13E 60142
Oak No. 19	34	392	SW $\frac{1}{4}$ 32	1S	13E 60143
Oak No. 20	34	393	SW $\frac{1}{4}$ 32, SE $\frac{1}{4}$ SW $\frac{1}{4}$ 31	1S	13E 60144
Oak No. 21	34	394	SW $\frac{1}{4}$ 32, SE $\frac{1}{4}$ SW $\frac{1}{4}$ 31	1S	13E 60145
Oak No. 22	34	395	SW $\frac{1}{4}$ 32, SE $\frac{1}{4}$ SW $\frac{1}{4}$ 31	1S	13E 60146
Oak No. 23	34	396	SW $\frac{1}{4}$ 32, SE $\frac{1}{4}$ SW $\frac{1}{4}$ 31	1S	12E 60147
Oak No. 24	34	397	SE $\frac{1}{4}$ 36	1S	13E 60148
			SW $\frac{1}{4}$ 31	1S	12E 60149
Oak #25	34	398	SE $\frac{1}{4}$ 36	1S	13E 60150
			SW $\frac{1}{4}$ 31	1S	12E 60151
Oak No. 26	34	399	SE $\frac{1}{4}$ 36	1S	13E 60152
			SW $\frac{1}{4}$ 31	1S	12E 60153
Oak No. 27	34	400	SE $\frac{1}{4}$ 36	1S	13E 60154
			SW $\frac{1}{4}$ 31	1S	12E 60155
Pine No. 1	Dkt 717	441	NW $\frac{1}{4}$ SW $\frac{1}{4}$ 36	1S	12E 60156
Pine No. 2	Dkt 717	442	NW $\frac{1}{4}$ NE $\frac{1}{4}$ SE $\frac{1}{4}$ SW $\frac{1}{4}$ 36	1S	12E 60157
Pine No. 3	Dkt 717	443	NE $\frac{1}{4}$ SE $\frac{1}{4}$ 36	1S	12E 60158
Pine No. 4	Dkt 717	444	NE $\frac{1}{4}$ SE $\frac{1}{4}$ 36	1S	12E 60159
Pine No. 5	Dkt 717	445	NE $\frac{1}{4}$ SE $\frac{1}{4}$ 36	1S	12E 60160
Pine No. 6	Dkt 717	446	NE $\frac{1}{4}$ SE $\frac{1}{4}$ 36	1S	12E 60161
Pine No. 7	Dkt 717	447	NE $\frac{1}{4}$ SE $\frac{1}{4}$ 36	1S	12E 60162
			NW $\frac{1}{4}$ SW $\frac{1}{4}$ 31	1S	13E 60163
Pine No. 8	Dkt 717	448	NE $\frac{1}{4}$ 36	1S	12E 60164
			NW $\frac{1}{4}$ 31	1S	13E 60165
Pine No. 9	Dkt 717	449	NE $\frac{1}{4}$ 36	1S	12E 60166
			NW $\frac{1}{4}$ 31	1S	13E 60167
Oak No. 33	Dkt 198	499	NE $\frac{1}{4}$ 29	1S	13E 60168
Oak No. 34	Dkt 198	500	NE $\frac{1}{4}$ 29	1S	13E 60169
Oak No. 35	Dkt 198	501	NE $\frac{1}{4}$ 29, NW $\frac{1}{4}$ 28	1S	13E 60170

RECEIVED  
B.L.M. AZ STATE OFFICE

OCT 20 3 41 AM '91

PHOENIX, ARIZONA



RECEIVED  
B.L.M. AZ STATE OFFICE

OCT 20 9 41 AM '91

PHOENIX, ARIZONA

Name of Claim	Book of Records	Page	G&SRB&M		Ser. No.
			Section	T R	
Oak No. 36	Dkt 198	502	NW $\frac{1}{2}$ 28	1S	13E 60163
Oak No. 37	Dkt 198	503	NW $\frac{1}{2}$ 28	1S	13E 60164
Oak No. 38	Dkt 198	504	NW $\frac{1}{2}$ SW $\frac{1}{2}$ 28	1S	13E 60165
Oak No. 39	Dkt 198	505	NW $\frac{1}{2}$ SW $\frac{1}{2}$ 28	1S	13E 60166
Oak No. 40	Dkt 198	506	NW $\frac{1}{2}$ SW $\frac{1}{2}$ 28	1S	13E 60167
			NE $\frac{1}{2}$ SE $\frac{1}{2}$ 29	1S	13E
Oak No. 41	Dkt 198	507	NE $\frac{1}{2}$ SE $\frac{1}{2}$ 29	1S	13E 60168
Oak No. 42	Dkt 198	508	NE $\frac{1}{2}$ SE $\frac{1}{2}$ 29	1S	13E 60169
Oak No. 43	Dkt 198	509	SE $\frac{1}{2}$ 29, NE $\frac{1}{2}$ 32	1S	13E 60170
Oak No. 44	Dkt 198	510	NE $\frac{1}{2}$ 32	1S	13E 60171
Palace No. 1	39	262	NW $\frac{1}{2}$ SW $\frac{1}{2}$ 25	1S	12E 60172
Amended	41	71			
Ace	Dkt 142	524	NE $\frac{1}{2}$ 1	2S	12E 60173
Ace 1	Dkt 142	525	NE $\frac{1}{2}$ 1	2S	12E 60174
Ace 2	Dkt 142	526	NE $\frac{1}{2}$ 1	2S	12E 60175
			SW $\frac{1}{2}$ 32	1S	13E
Ace 3	Dkt 142	527	NE $\frac{1}{2}$ SE $\frac{1}{2}$ 1	2S	12E 60176
Ace 4	Dkt 142	528	NE $\frac{1}{2}$ SE $\frac{1}{2}$ 1	2S	12E 60177
Ace 5	Dkt 142	529	NE $\frac{1}{2}$ SE $\frac{1}{2}$ 1	2S	12E 60178
			NW $\frac{1}{2}$ SW $\frac{1}{2}$ 6	2S	13E
Ace 6	Dkt 142	530	SE $\frac{1}{2}$ 1	2S	12E 60179
			SW $\frac{1}{2}$ 6	2S	13E
Alto	39	611	NW $\frac{1}{2}$ 1, NE $\frac{1}{2}$ 2	2S	12E 60180
Alto No. 1	39	612	NW $\frac{1}{2}$ 1, NE $\frac{1}{2}$ 2	2S	12E 60181
Alto No. 2	39	613	NW $\frac{1}{2}$ 1	2S	12E 60182
Alto No. 3	39	614	NW $\frac{1}{2}$ 1	2S	12E 60183
Alto No. 4	39	615	NW $\frac{1}{2}$ SW $\frac{1}{2}$ 1	2S	12E 60184
Alto No. 5	39	616	SW $\frac{1}{2}$ 1	2S	12E 60185
Alto No. 6	39	617	SW $\frac{1}{2}$ SE $\frac{1}{2}$ 1	2S	12E 60186
Alto No. 7	39	618	NW $\frac{1}{2}$ NE $\frac{1}{2}$ SE $\frac{1}{2}$ SW $\frac{1}{2}$ 1	2S	12E 60187
Alto No. 8	39	619	NW $\frac{1}{2}$ NE $\frac{1}{2}$ 1	2S	12E 60188
Alto No. 9	39	620	NW $\frac{1}{2}$ NE $\frac{1}{2}$ 1	2S	12E 60189
Alto No. 10	39	621	NW $\frac{1}{2}$ NE $\frac{1}{2}$ 1	2S	12E 60190
Alto No. 11	39	622	NW $\frac{1}{2}$ NE $\frac{1}{2}$ 1	2S	12E 60191
Arizona	39	396	SW $\frac{1}{2}$ 2, NW $\frac{1}{2}$ 11	2S	12E 60192
Big Ledge	30	292	NE $\frac{1}{2}$ SE $\frac{1}{2}$ 2	2S	12E 60193
Amended	41	190			
Bow (Bow and Arrow)	21	453	SE $\frac{1}{2}$ 3	2S	12E 60194
Amended (Bow and Arrow)	34	179			
Amended (Bow)	38	273			
Wes No. 1	Dkt 711	280	NW $\frac{1}{2}$ 26	1S	12E 60195
Wes No. 2	Dkt 711	281	NW $\frac{1}{2}$ NE $\frac{1}{2}$ 26	1S	12E 60196
Brooklyn	25	12	SE $\frac{1}{2}$ 2	2S	12E 60197
Amended 1	1	150			
Amended 2	40	36			
Chicago	F	364	SW $\frac{1}{2}$ 2	2S	12E 60198
Amended	39	399			
Gardner	24	289	NW $\frac{1}{2}$ SW $\frac{1}{2}$ 2, NE $\frac{1}{2}$ SE $\frac{1}{2}$ 3	2S	12E 60199
Amended 1	34	181			
Amended 2	Dkt 246	20			
Gussie	24	159	NW $\frac{1}{2}$ SW $\frac{1}{2}$ 2	2S	12E 60200
Amended	34	184			
Hard Rock No. 2	H	455	NE $\frac{1}{2}$ 2	2S	12E 60203
Amended	41	193			
Hard Rock No. 6	H	457	SW $\frac{1}{2}$ 1, NE $\frac{1}{2}$ SE $\frac{1}{2}$ 2	2S	12E 60204
Hard Rock No. 7	H	460	NE $\frac{1}{2}$ 2	2S	12E 60205
Hard Rock No. 11	36	60	NW $\frac{1}{2}$ SW $\frac{1}{2}$ 1, NE $\frac{1}{2}$ SE $\frac{1}{2}$ 2	2S	12E 60206
Hard Rock No. 12	36	61	NE $\frac{1}{2}$ 2, NW $\frac{1}{2}$ 1	2S	12E 60207
Horn Silver	30	293	NE $\frac{1}{2}$ 2	2S	12E 60208
Amended	41	191			
Horn Silver No. 1	30	293	NE $\frac{1}{2}$ 2	2S	12E 60209
Amended	41	195			
Jane	41	192	NE $\frac{1}{2}$ 2	2S	12E 60210
Johnnie (Little Johnnie)	23	229	NW $\frac{1}{2}$ 2, NE $\frac{1}{2}$ 3	2S	12E 60211
Amended (Johnnie)	34	185			

RECEIVED  
B.L.M. AZ STATE OFFICE

OCT 20 9 41 AM '91

Name of Claim	Book of Records	Page	Section	G&SRB&M		Ser. No.
				T	R	
Katie ✓	34	194	NW½2, NE½3	2S	12E	60212
Amended	Dkt 246	21				
Legal Tender ✓	23	391	NE½NW½2	2S	12E	60213
Amended 1	35	472				
Amended 2	41	189				
Libbie ✓	24	88	SW½2	2S	12E	60214
Amended 1	1	373				
Amended 2	34	186				
Libbie #1 (No. 1)	F	357	SW½2	2S	12E	60215
Amended (Libbie #1)	34	187				
Libbie #2 (No. 2)	F	358	SW½2	2S	12E	60216
Amended (Libbie #2)	34	188				
Link ✓	35	482	NW½NE½2	2S	12E	60217
Amended	41	194				
Maggie ✓	39	397	NW½2	2S	12E	60218
Michigan ✓	F	365	SW½2	2S	12E	60219
Amended	39	400				
New York ✓	25	13	SE½2	2S	12E	60220
Amended 1	1	151				
Amended 2	40	35				
Rube ✓	24	357	SW½2	2S	12E	60221
Amended	34	189				
Ruby ✓	24	160	NW½SW½2	2S	12E	60222
Amended 1	1	208				
Amended 2	34	190				
Sattie ✓	34	195	NW½2, NE½3	2S	12E	60223
Apache Leap ✓	26	353	SW½1, SE½2	2S	12E	60224
Cobra Verde ✓	39	213	NW½NE½11	2S	12E	60225
Cobra Verde No. 1 ✓	20	472	NW½NE½11	2S	12E	60226
Amended	1/AM/MI	252				
Connecting Link ✓	21	90	SW½1, NW½NE½12	2S	12E	60227
Amended 1	1/AM/MI	230				
Amended 2	1/AM/MI	313				
Connecting Link No. 1	21	91	NW½NE½11	2S	12E	60228
Amended	1/AM/MI	204				
Connecting Link No. 2	21	93	NE½11, SE½2	2S	12E	60229
Amended	1/AM/MI	205				
Connecting Link No. 3	21	95	NE½11, SE½2	2S	12E	60230
Amended	1/AM/MI	206				
Connecting Link No. 4	21	97	NE½11, NW½12, SE½2	2S	12E	60231
Amended	1/AM/MI	207				
Dacite ✓	39	57	SW½1	2S	12E	60232
Dacite No. 1	39	58	SW½SE½1, NE½12	2S	12E	60233
Dacite No. 2	39	59	SE½SW½1, NE½12	2S	12E	60234
Dacite No. 3	39	60	SE½1	2S	12E	60235
			NW½7	2S	13E	
Dacite No. 10	39	67	SW½1	2S	12E	60236
Dacite No. 11	39	68	SW½SE½1	2S	12E	60237
Dacite No. 12	39	69	SE½12	2S	12E	60238
			SW½7	2S	13E	
Dacite No. 13	39	70	SW½7	2S	13E	60239
Defiance Fraction ✓	39	181	NW½11	2S	12E	60240
Leadville ✓	22	1	SE½2	2S	12E	60243
Amended	1/AM/MI	202				
San Juan ✓	D	42	SE½SW½2	2S	12E	60244
South Syndicate No. 1	40	256	SE½1	2S	12E	60245
South Syndicate No. 2	40	259	SE½1	2S	12E	60246
South Syndicate No. 3	40	260	SE½1	2S	12E	60247
South Syndicate No. 4	40	261	SE½1	2S	12E	60248
			SW½6, NW½7	2S	13E	
South Syndicate No. 5	40	262	SW½6	2S	13E	60249
			SE½1	2S	12E	
Sun #2 ✓	Dkt 509	313	NW½NE½32	1S	13E	60250

RECEIVED  
B.L.M. AZ STATE OFFICE

OCT 20 5 41 AM '91

PHOENIX, ARIZONA

Name of Claim	Book of Records	Page	G&SRB&M		Ser. No.
			Section	T R	
Sun #3	Dkt 509	314	NE $\frac{1}{2}$ 32	1S 13E	60251
Sun #4	Dkt 509	315	NW $\frac{1}{2}$ NE $\frac{1}{2}$ SW $\frac{1}{2}$ SE $\frac{1}{2}$ 32	1S 13E	60252
Sun #5	Dkt 509	316	NE $\frac{1}{2}$ 32	1S 13E	60253
Sun #6	Dkt 509	317	SW $\frac{1}{2}$ SE $\frac{1}{2}$ 32	1S 13E	60254
Sun #7	Dkt 509	318	SE $\frac{1}{2}$ 32	1S 13E	60255
Sun #8	Dkt 509	319	SW $\frac{1}{2}$ SE $\frac{1}{2}$ 32	1S 13E	60256
Sun #9	Dkt 509	320	SE $\frac{1}{2}$ 32	1S 13E	60257
Sun #10	Dkt 509	321	SW $\frac{1}{2}$ SE $\frac{1}{2}$ 32	1S 13E	60258
Sun #11	Dkt 509	322	SE $\frac{1}{2}$ 32	1S 13E	60259
Sun #12	Dkt 509	323	SW $\frac{1}{2}$ SE $\frac{1}{2}$ 32	1S 13E	60260
Sun #13	Dkt 509	324	SE $\frac{1}{2}$ 32	1S 13E	60261
Sun #14	Dkt 509	325	NW $\frac{1}{2}$ 6	2S 13E	60262
			NE $\frac{1}{2}$ 1	2S 12E	
Sun #15	Dkt 509	326	NW $\frac{1}{2}$ NE $\frac{1}{2}$ 6	2S 13E	60263
			SE $\frac{1}{2}$ 32	1S 13E	
Sun #16	Dkt 509	327	NW $\frac{1}{2}$ 6	2S 13E	60264
			NE $\frac{1}{2}$ 1	2S 12E	
Sun #17	Dkt 509	328	NW $\frac{1}{2}$ NE $\frac{1}{2}$ 6	2S 13E	60265
Sun #18	Dkt 509	329	NW $\frac{1}{2}$ 6	2S 13E	60266
			NE $\frac{1}{2}$ 1	2S 12E	
Sun #19	Dkt 509	330	NW $\frac{1}{2}$ NE $\frac{1}{2}$ 6	2S 13E	60267
Sun #20	Dkt 509	331	NW $\frac{1}{2}$ 6	2S 13E	60268
Sun #21	Dkt 509	332	NW $\frac{1}{2}$ NE $\frac{1}{2}$ 6	2S 13E	60269
Sun #22	Dkt 509	333	NW $\frac{1}{2}$ SW $\frac{1}{2}$ 6	2S 13E	60270
			SE $\frac{1}{2}$ 1	2S 12E	
Sun #23	Dkt 509	334	NW $\frac{1}{2}$ NE $\frac{1}{2}$ SE $\frac{1}{2}$ SW $\frac{1}{2}$ 6	2S 13E	60271
Sun #24	Dkt 509	335	SW $\frac{1}{2}$ 6	2S 13E	60272
Sun #25	Dkt 509	336	SW $\frac{1}{2}$ SE $\frac{1}{2}$ 6	2S 13E	60273
Sun #26	Dkt 509	337	SW $\frac{1}{2}$ 6	2S 13E	60274
Sun #27	Dkt 509	338	SW $\frac{1}{2}$ SE $\frac{1}{2}$ 6	2S 13E	60275
Sun #28	Dkt 509	339	SW $\frac{1}{2}$ SE $\frac{1}{2}$ 6	2S 13E	60276
Sun #29	Dkt 509	340	SE $\frac{1}{2}$ 6	2S 13E	60277
Sun #30	Dkt 509	341	SE $\frac{1}{2}$ 6	2S 13E	60278
Sun #31	Dkt 509	342	SE $\frac{1}{2}$ 6	2S 13E	60279
Sun #32	Dkt 509	343	SE $\frac{1}{2}$ NE $\frac{1}{2}$ 6	2S 13E	60280
Sun #33	Dkt 509	344	NE $\frac{1}{2}$ 6	2S 13E	60281
Sun #34	Dkt 509	345	NE $\frac{1}{2}$ 6	2S 13E	60282
Sun #35	Dkt 509	346	NE $\frac{1}{2}$ 6	2S 13E	60283
Sun #36	Dkt 509	347	NE $\frac{1}{2}$ 6	2S 13E	60284
			SE $\frac{1}{2}$ 32, SW $\frac{1}{2}$ 33	1S 13E	
Sun #37	Dkt 509	348	SE $\frac{1}{2}$ 32, SW $\frac{1}{2}$ 33	1S 13E	60285
Sun #38	Dkt 509	349	SE $\frac{1}{2}$ 32, SW $\frac{1}{2}$ 33	1S 13E	60286
Sun #39	Dkt 509	350	SE $\frac{1}{2}$ 32	1S 13E	60287
Sun #40	Dkt 509	351	SW $\frac{1}{2}$ SE $\frac{1}{2}$ 33	1S 13E	60288
Sun #41	Dkt 509	352	SW $\frac{1}{2}$ SE $\frac{1}{2}$ 33	1S 13E	60289
Sun #44	Dkt 509	355	SE $\frac{1}{2}$ 33	1S 13E	60290
Sun #45	Dkt 509	356	SE $\frac{1}{2}$ 33	1S 13E	60291
Sun #48	Dkt 509	359	SE $\frac{1}{2}$ 33, SW $\frac{1}{2}$ 34	1S 13E	60292
Sun #49	Dkt 509	360	SE $\frac{1}{2}$ 33, SW $\frac{1}{2}$ 34	1S 13E	60293
Sun #52	Dkt 509	363	NW $\frac{1}{2}$ 28	1S 13E	60294
Sun #53	Dkt 509	364	NW $\frac{1}{2}$ 28	1S 13E	60295
Sun #54	Dkt 509	365	NW $\frac{1}{2}$ NE $\frac{1}{2}$ 28	1S 13E	60296
Sun #55	Dkt 509	366	NE $\frac{1}{2}$ 28	1S 13E	60297
Sun #56	Dkt 509	367	NE $\frac{1}{2}$ 28	1S 13E	60298
Sun #57	Dkt 509	368	NE $\frac{1}{2}$ 28	1S 13E	60299
Sun #58	Dkt 509	369	NE $\frac{1}{2}$ 28, NW $\frac{1}{2}$ 27	1S 13E	60300
Sun #59	Dkt 509	370	NW $\frac{1}{2}$ 27	1S 13E	60301
Sun #60	Dkt 509	371	NW $\frac{1}{2}$ 27	1S 13E	60302
Sun #61	Dkt 509	372	NW $\frac{1}{2}$ 27	1S 13E	60303
Sun #62	Dkt 509	373	SW $\frac{1}{2}$ NW $\frac{1}{2}$ 28	1S 13E	60304
Sun #63	Dkt 509	374	SW $\frac{1}{2}$ NW $\frac{1}{2}$ 28	1S 13E	60305
Sun #64	Dkt 509	375	SE $\frac{1}{2}$ SW $\frac{1}{2}$ NW $\frac{1}{2}$ NE $\frac{1}{2}$ 28	1S 13E	60306
Sun #65	Dkt 509	376	SE $\frac{1}{2}$ NE $\frac{1}{2}$ 28	1S 13E	60307
Sun #66	Dkt 509	377	SE $\frac{1}{2}$ NE $\frac{1}{2}$ 28	1S 13E	60308
Sun #67	Dkt 509	378	SE $\frac{1}{2}$ NE $\frac{1}{2}$ 28	1S 13E	60309

Name of Claim	Book of Records	Page	G&SRB&M		Ser. No.	
			Section	T	R	A MC
Sun #68	Dkt 509	379	SE $\frac{1}{2}$ NE $\frac{1}{2}$ 28, SW $\frac{1}{2}$ NW $\frac{1}{2}$ 27	1S	13E	60310
Sun #69	Dkt 509	380	SW $\frac{1}{2}$ NW $\frac{1}{2}$ 27	1S	13E	60311
Sun #70	Dkt 509	381	SW $\frac{1}{2}$ NW $\frac{1}{2}$ 27	1S	13E	60312
Sun #71	Dkt 509	382	SW $\frac{1}{2}$ NW $\frac{1}{2}$ 27	1S	13E	60313
Sun #42A	Dkt 736	743	SW $\frac{1}{2}$ SE $\frac{1}{2}$ 33	1S	13E	60314
Sun #46A	Dkt 736	744	SE $\frac{1}{2}$ 33	1S	13E	60315
Sun #50A	Dkt 736	745	SE $\frac{1}{2}$ 33, SW $\frac{1}{2}$ 34	1S	13E	60316

RECEIVED  
B.L.M. AZ STATE OFFICE

OCT 25 9 41 AM '91

PHOENIX, ARIZONA

Ajax	D	124	NW $\frac{1}{2}$ SW $\frac{1}{2}$ 12, NE $\frac{1}{2}$ SE $\frac{1}{2}$ 11	2S	12E	60361
Annex	38	118	NW $\frac{1}{2}$ 12, NE $\frac{1}{2}$ 11	2S	12E	60362
Apex	38	117	NW $\frac{1}{2}$ 12, NE $\frac{1}{2}$ 11	2S	12E	60363
Broken Hill No. 1	38	157	SW $\frac{1}{2}$ SE $\frac{1}{2}$ 11	2S	12E	60364
Cobre Verde No. 2	20	474	NW $\frac{1}{2}$ NE $\frac{1}{2}$ 11	2S	12E	60365
Amended	1/AM/MI	253				
Cobre Verde No. 3	20	605	SE $\frac{1}{2}$ SW $\frac{1}{2}$ NW $\frac{1}{2}$ NE $\frac{1}{2}$ 11	2S	12E	60366
Copper Bell	38	116	NW $\frac{1}{2}$ 12	2S	12E	60367
Dacite No. 4	39	61	NE $\frac{1}{2}$ 12	2S	12E	60368
Dacite No. 5	39	62	NE $\frac{1}{2}$ 12	2S	12E	60369
Dacite No. 6	39	63	SE $\frac{1}{2}$ 1, NE $\frac{1}{2}$ 12	2S	12E	60370
Dacite No. 7	39	64	NE $\frac{1}{2}$ SE $\frac{1}{2}$ 12	2S	12E	60371
Dacite No. 8	39	65	NE $\frac{1}{2}$ SE $\frac{1}{2}$ 12	2S	12E	60372
Dacite No. 9	39	66	SW $\frac{1}{2}$ 7	2S	13E	
			NE $\frac{1}{2}$ 12	2S	12E	60373
			NW $\frac{1}{2}$ SW $\frac{1}{2}$ 7	2S	13E	
Defiance No. 1	39	182	SW $\frac{1}{2}$ 11	2S	12E	60374
Defiance No. 4	39	185	NW $\frac{1}{2}$ SW $\frac{1}{2}$ 7	2S	12E	60377
Defiance No. 5	39	186	NW $\frac{1}{2}$ SW $\frac{1}{2}$ 11	2S	12E	60378
Defiance No. 6	39	187	NW $\frac{1}{2}$ SW $\frac{1}{2}$ 11	2S	12E	60379

Hercules	D	129	SE $\frac{1}{2}$ NE $\frac{1}{2}$ 11	2S	12E	60388
Illinois (Illinois)	26	221	NE $\frac{1}{2}$ 11	2S	12E	60389
Amended (Illinois)	1/AM/MI	265				
Indiana	F	572	NE $\frac{1}{2}$ 11	2S	12E	60390
Iowa	F	573	NE $\frac{1}{2}$ 11	2S	12E	60391
Lead Hill	21	272	NE $\frac{1}{2}$ SE $\frac{1}{2}$ 11	2S	12E	60392
North Pole Star	26	526	SW $\frac{1}{2}$ 11	2S	12E	60393
South Syndicate No. 6	40	263	SE $\frac{1}{2}$ 1, NE $\frac{1}{2}$ 12	2S	12E	60394
			NW $\frac{1}{2}$ 7	2S	13E	
South Syndicate No. 7	40	264	NW $\frac{1}{2}$ 7	2S	13E	60395
South Syndicate No. 8	40	265	NW $\frac{1}{2}$ 7	2S	13E	60396
South Syndicate No. 9	40	266	NW $\frac{1}{2}$ NE $\frac{1}{2}$ 7, SW $\frac{1}{2}$ 6	2S	13E	60397
South Syndicate No. 10	40	267	NW $\frac{1}{2}$ SW $\frac{1}{2}$ 7	2S	13E	60398

Name of Claim	Book of Records	Page	G&SRB&M		Ser. No.	
			Section	T	R	A MC
South Syndicate No. 11	40	268	NW $\frac{1}{4}$ NE $\frac{1}{4}$ SE $\frac{1}{4}$ SW $\frac{1}{4}$ 7	2S	13E	60399
South Syndicate No. 12	40	269	NW $\frac{1}{4}$ NE $\frac{1}{4}$ SE $\frac{1}{4}$ 7	2S	13E	60400
Touch Not No. 2	20	582	NE $\frac{1}{4}$ SE $\frac{1}{4}$ 12	2S	12E	60401
Amended	1/AM/MI	315				
Extension No. 1A	968	22	SW $\frac{1}{4}$ 7	2S	13E	60402
Extension No. 2	40	410	SW $\frac{1}{4}$ SE $\frac{1}{4}$ 7	2S	13E	60403
Extension No. 3	40	411	NE $\frac{1}{4}$ 7	2S	13E	60404
Extension No. 4	40	409	SW $\frac{1}{4}$ 7, NW $\frac{1}{4}$ 18	2S	13E	60405
			SE $\frac{1}{4}$ 12	2S	12E	
Extension No. 5	40	412	SW $\frac{1}{4}$ 7, NW $\frac{1}{4}$ 18	2S	13E	60406
Extension No. 6	40	413	SW $\frac{1}{4}$ 7, NW $\frac{1}{4}$ NE $\frac{1}{4}$ 18	2S	13E	60407
Extension No. 7	40	414	SW $\frac{1}{4}$ SE $\frac{1}{4}$ 7, NE $\frac{1}{4}$ 18	2S	13E	60408
Extension No. 8	40	415	SW $\frac{1}{4}$ 7, NE $\frac{1}{4}$ 18	2S	13E	60409
JD No. 1	DKT 1712	231	SW·NW, NW·SW 34	1S	13E	310328
JD No. 2	DKT 1712	232	SW·NW, NW·SW 34	1S	13E	310329
JD No. 3	DKT 1712	233	SE·NW, NE·SW 34	1S	13E	310330
JD No. 4	DKT 1712	234	NE·SW, SE·NW 34	1S	13E	310331
JD No. 5	DKT 1712	235	SW·NW, NE·SW 34	1S	13E	310332
JD No. 6	DKT 1712	236	SW·NE, NW·SE 34	1S	13E	310333
JD No. 7	DKT 1712	237	SW·NE, NW·SE 34	1S	13E	310334
JD No. 8	DKT 1712	238	NE·SE, SE·NE 34	1S	13E	310335
JD No. 9	DKT 1712	239	NE·SE, SE·NE 34	1S	13E	310336
JD No. 10	DKT 1712	240	NE·SE, SE·SE 34	1S	13E	310337
JD No. 11	DKT 1712	241	NE·SE, SE·SE 34	1S	13E	310338
JD No. 12	DKT 1712	242	NW·SE, SW·SE 34	1S	13E	310339
JD No. 13	DKT 1712	243	NW·SE, SW·SE 34	1S	13E	310340
JD No. 14	DKT 1712	244	SE·SW, NE·SW 34	1S	13E	310341
JD No. 15	DKT 1712	245	NE·SW, SE·SW 34	1S	13E	310342
JD No. 16	DKT 1712	246	NE·SW, SE·SW 34	1S	13E	310343
JD No. 17	DKT 1712	247	NE·SW, SW·SW 34	1S	13E	310344
JD No. 18	DKT 1712	248	NE·SW, SW·SW 34	1S	13E	310345
JD No. 19	DKT 1715	533	S $\frac{1}{2}$ ·SE·SE 34	1S	13E	310346
JD No. 20	DKT 1715	534	S $\frac{1}{2}$ ·SW·SE 34	1S	13E	310347
JD No. 21	DKT 1715	535	S $\frac{1}{2}$ ·SE·SW 34	1S	13E	310348
JD No. 22	DKT 1715	536	S $\frac{1}{2}$ ·SW·SW 34	1S	13E	310349
Extension No. 31	610	71	SE $\frac{1}{4}$ 7, NE $\frac{1}{4}$ 18	2S	13E	60433
Extension No. 32	610	72	SE $\frac{1}{4}$ 7	2S	13E	60434
Extension No. 33	610	73	SE $\frac{1}{4}$ NE $\frac{1}{4}$ 7	2S	13E	60435
Extension No. 34	610	74	SE $\frac{1}{4}$ NE $\frac{1}{4}$ 7	2S	13E	60436
Extension No. 35	610	75	NE $\frac{1}{4}$ 7	2S	13E	60437
Extension No. 36	610	76	NE $\frac{1}{4}$ 7	2S	13E	60438
Extension No. 37	610	77	NE $\frac{1}{4}$ 7	2S	13E	60439
Extension No. 38	610	78	NE $\frac{1}{4}$ 7	2S	13E	60440
Extension No. 39	610	79	NE $\frac{1}{4}$ 7, SE $\frac{1}{4}$ 6	2S	13E	60441
Extension No. 40	610	80	NE $\frac{1}{4}$ 7, SE $\frac{1}{4}$ 6	2S	13E	60442
Extension No. 41	610	81	NE $\frac{1}{4}$ 7, SE $\frac{1}{4}$ 6	2S	13E	60443
East No. 3	DKT 566	182	NW $\frac{1}{4}$ 32	1S	13E	60444
East No. 4	DKT 566	184	NW $\frac{1}{4}$ NE $\frac{1}{4}$ 32	1S	13E	60445
East No. 5	DKT 566	186	NE $\frac{1}{4}$ 32	1S	13E	60446
East No. 8	DKT 566	192	SW $\frac{1}{4}$ 29, NW $\frac{1}{4}$ 32	1S	13E	60447
East No. 9	DKT 566	194	SW $\frac{1}{4}$ SE $\frac{1}{4}$ 29, NW $\frac{1}{4}$ NE $\frac{1}{4}$ 32	1S	13E	60448
East No. 10	DKT 566	196	SE $\frac{1}{4}$ 29, NE $\frac{1}{4}$ 32	1S	13E	60449
East No. 14	DKT 566	204	NW $\frac{1}{4}$ NE $\frac{1}{4}$ SE $\frac{1}{4}$ SW $\frac{1}{4}$ 29	1S	13E	60450
East No. 15	DKT 566	206	NE $\frac{1}{4}$ SE $\frac{1}{4}$ 29	1S	13E	60451
Oak No. 45	DKT 566	177	NW $\frac{1}{4}$ 29	1S	13E	60452
Broken Hill No. 2	38	155	SE $\frac{1}{4}$ SW $\frac{1}{4}$ NW $\frac{1}{4}$ 11	2S	12E	60453

PHOENIX, ARIZONA

That between the first day of September, 1990, and the first day of September, 1991, at least One Hundred Dollars (\$100.00) worth of work and improvements were done and performed for the benefit of each of said claims, not including the location work of said claims. Such work and improvements were made by and at the expense of the Magma Copper Company, owner of said claims, for the purpose of complying with the laws of the United States pertaining to assessment or annual work, and

Jesse DaRugna	Joe Fernandez	Henry Hands
David Petty	Art Epperson	Eliseo Ferrel
Cliff Peterson	Blaine Farnsworth	Andy Carabajal
Fidencio Bernal	Arthur Villalobos	Doug Ells
Martin Arevalo	Mike Flanagan	Carlos Martinez
Jesus Contreras	Armando Contreras	
David Rodriguez	Julio Madueno	
Joel Giarrizzo	Leo Ybarra	
Paul Lopez	Johnny Brake	
Michael Rainey	Johnny Mendibles	

were part of the men employed by said owner, and who labored for the benefit of said claims, did said work and improvements, the same being as follows, to-wit:

Maintenance and repair of shafts, track repair, drifts repair and mine dewatering.


RECEIVED  
BLM AZ STATE OFFICE  
OCT 20 9 42 AM '91  
PHOENIX, ARIZONA

*Frank M. Flores*

Subscribed and sworn to before me this 23 day of Sept., 1991

*Sylvia P. Perry*  
Notary Public

MY COMMISSION EXPIRES MARCH 19, 1995



600693e



OFFICIAL RECORDS OF  
PINAL COUNTY RECORDER  
KATHLEEN C. FELIX

DATE: 23SEP91 TIME: 1330  
FEE: \$6.00 \$4.00 \$5.00  
PAGES: 001  
DOCKET: 1774 PAGE: 004  
INSTRUMENT # 021608

1774-004

AFFIDAVIT OF PERFORMANCE OF ANNUAL WORK

STATE OF ARIZONA)  
County of Pinal ) ss.

Frank M. Florez, Agent for Magma Copper Company, being duly sworn, deposes and says that he is a citizen of the United States and more than twenty-one years of age and resides at Superior in Pinal County, Arizona, is personally acquainted with the mining claim known as Red Brick #1 (Placer), situated in Pioneer Mining District, Pinal County, Arizona, and listed below together with Book and Page of Records as recorded in the office of the County Recorder of Pinal County, Arizona.

Name of Claim	Book of Records	Page	G&SRB&M		Ser. No.
			Section	I R	
Red Brick #1 (Placer)	38	262	NW14	2S 12E	60069

That between the first day of September 1990 and the first day of September 1991, at least One Hundred Dollars (\$100.00) worth of work and improvements were done and performed upon said claim, not including the location work of said claim. Such work and improvements were made by and at the expense of the Magma Copper Company, owner of said claim, for the purpose of complying with the laws of the United States pertaining to assessment or annual work, and Manuel Guzman

RECEIVED  
B.L.M. AZ STATE OFFICE  
OCT 23 5 41 AM '91  
PHOENIX, ARIZONA

\_\_\_\_\_ was the person employed by said owner and who labored upon said claim, did said work and improvements, the same being as follows, to wit:


excavate, load and haul clay for use as pond sealant.

Frank M. Florez

Subscribed and sworn to before me this 23 day of Sept., 1991.

Sylvia P. Perez  
Notary Public

MY COMMISSION EXPIRES MARCH 19, 1995



1699-149

Magma Copper Co  
Superior (8273)  
Frank Florez



OFFICIAL RECORDS OF  
PINAL COUNTY RECORDER  
KATHLEEN C. FELIX

DATE: 18SEP90 TIME: 1430  
FEE: \$8.00 \$4.00 \$5.00  
PAGES: 008  
DOCKET: 1699 PAGE: 149  
INSTRUMENT # 988571

60069  
SR  
en

AFFIDAVIT OF PERFORMANCE OF ANNUAL WORK

STATE OF ARIZONA)  
County of Pinal ) ss

Frank M. Florez, Agent for Magma Copper Company, being duly sworn, deposes and says that he is a citizen of the United States and more than twenty-one years of age and resides at Superior in Pinal County, State of Arizona, and is personally acquainted with the following mining claims situated in the Pioneer Mining District, Pinal County, Arizona, listed below together with Book and Page of Records as recorded in the office of the County Recorder of Pinal County, Arizona.

RECEIVED  
BLM STATE OFFICE  
PHOENIX, ARIZONA  
OCT 23 1 29 PM '90

NOTE: Dkt = Docket; 1/AM/MI = 1 of Amended Mines

Name of Claim	Book of Records	Page	G&SRB&M Section	T		Ser. No. A MC
				I	R	
Apex ✓	32	346	SW125	1S	12E	60083
Location 2	39	261				
Amended	41	72				
Ash No. 1 ✓	40	272	SE125	1S	12E	60084
Ash No. 6 ✓	40	276	NE1NW129	1S	13E	60085
Ash No. 8	40	278	NE1SE1SW1NW130	1S	13E	60086
			SW1NW129	1S	13E	
Ash No. 9	40	279	NE1SE125	1S	12E	60087
			SW1NW130	1S	13E	
Ash No. 10	40	280	NE1SE125	1S	12E	60088
Ash No. 11	40	281	NE125	1S	12E	60089
Ash No. 12	40	282	NE125	1S	12E	60090
			NW130	1S	13E	
Ash No. 13	40	283	NW1NE130, NW129	1S	13E	60091
Ash No. 14	40	284	NW129	1S	13E	60092
Ash No. 15	40	285	NW1NE129	1S	13E	60093
Ash No. 16	40	290	NW1NE1SE1SW125	1S	12E	60094
Amended	42	179				
Ash No. 17	Dkt 362	255	NE129	1S	13E	60095
Ash No. 18	Dkt 362	256	NW1NE129	1S	13E	60096
Ash No. 19	Dkt 362	257	NW129	1S	13E	60097
Ash No. 20	Dkt 362	258	NW129	1S	13E	60098
Ash No. 21	Dkt 362	259	NW129	1S	13E	60099
Ash No. 22	Dkt 362	260	NW129, NE130	1S	13E	60100
Ash No. 23	Dkt 362	261	NE130	1S	13E	60101
Ash No. 24	Dkt 362	262	NW1NE130	1S	13E	60102
Ash No. 25	Dkt 362	263	NW130	1S	13E	60103
			NE125	1S	12E	
Ash No. 26	Dkt 362	264	NE125	1S	12E	60104
Ash No. 27	Dkt 362	265	NE125	1S	12E	60105
Ash No. 28	Dkt 362	266	NE125	1S	12E	60106
Ash No. 29	Dkt 362	267	NW1NE125	1S	12E	60107
Russ No. 8	Dkt 687	360	NW125	1S	12E	60108
Russ No. 9	Dkt 687	361	NW125	1S	12E	60109
Russ No. 10	Dkt 687	362	NW125	1S	12E	60110
Russ No. 11	Dkt 687	363	NW125	1S	12E	60111
Russ No. 12	Dkt 687	364	NW1NE125	1S	12E	60112
Russ No. 13	Dkt 687	365	NE126, SE123	1S	12E	60113
Russ No. 14	Dkt 687	366	NE126	1S	12E	60114
			SE123			

60083-60114



1699-150

Name of Claim	Book of Records	Page	G&SRB&M		Ser. No.
			Section	T R	
Russ No. 15	Dkt 687	367	NW $\frac{1}{2}$ 25, NE $\frac{1}{2}$ 26	1S	12E 60115
			SE $\frac{1}{2}$ 23, SW $\frac{1}{2}$ 24	1S	12E
Russ No. 16	Dkt 687	368	NW $\frac{1}{2}$ 25, SW $\frac{1}{2}$ 24	1S	12E 60116
Russ No. 17A	Dkt 693	225	NW $\frac{1}{2}$ 25, SW $\frac{1}{2}$ 24	1S	12E 60117
Russ #18A	Dkt 693	226	NW $\frac{1}{2}$ 25, SW $\frac{1}{2}$ 24	1S	12E 60118
Russ #19A	Dkt 693	227	NW $\frac{1}{2}$ 25, SW $\frac{1}{2}$ 24	1S	12E 60119
Russ #20A	Dkt 693	228	SE $\frac{1}{2}$ SW $\frac{1}{2}$ 24, NW $\frac{1}{2}$ NE $\frac{1}{2}$ 25	1S	12E 60120
Russ No. 21	Dkt 687	373	SE $\frac{1}{2}$ 24, NE $\frac{1}{2}$ 25	1S	12E 60121
Russ No. 22	Dkt 687	374	SE $\frac{1}{2}$ 24, NE $\frac{1}{2}$ 25	1S	12E 60122
Russ No. 23	Dkt 687	375	SE $\frac{1}{2}$ 24, NE $\frac{1}{2}$ 25	1S	12E 60123
Russ No. 24	Dkt 687	376	SE $\frac{1}{2}$ 24, NE $\frac{1}{2}$ 25	1S	12E 60124
			SW $\frac{1}{2}$ 19, NW $\frac{1}{2}$ 30	1S	13E
Black Foot No. 1	F	351	SW $\frac{1}{2}$ SE $\frac{1}{2}$ 25	1S	12E 60125
Black Rock No. 1	37	621	SW $\frac{1}{2}$ 25	1S	12E 60201
Amended	41	73			
Hard Rock No. 8	H	461	SE $\frac{1}{2}$ 36	1S	12E 60126
Hard Rock No. 9	H	462	SE $\frac{1}{2}$ SW $\frac{1}{2}$ 36	1S	12E 60127
Hard Rock No. 10	H	463	SE $\frac{1}{2}$ SW $\frac{1}{2}$ 36	1S	12E 60128
Hard Rock No. 13	39	43	SE $\frac{1}{2}$ 36	1S	12E 60129
Hard Rock No. 14	39	44	SE $\frac{1}{2}$ 36	1S	12E 60130
Monarch No. 1	F	354	SE $\frac{1}{2}$ SW $\frac{1}{2}$ 36	1S	12E 60131
Nadene	39	260	SE $\frac{1}{2}$ 36	1S	12E 60132
Amended	41	75			
Nadene No. 1	33	396	SE $\frac{1}{2}$ 36	1S	12E 60133
Amended	41	74			
Oak No. 4	33	280	NW $\frac{1}{2}$ NE $\frac{1}{2}$ 31, NW $\frac{1}{2}$ 32	1S	13E 60134
Oak No. 7	34	67	NW $\frac{1}{2}$ NE $\frac{1}{2}$ 31, NW $\frac{1}{2}$ 32	1S	13E 60135
Oak No. 9	34	69	NW $\frac{1}{2}$ SE $\frac{1}{2}$ SW $\frac{1}{2}$ 31, SW $\frac{1}{2}$ NW $\frac{1}{2}$ 32	1S	13E 60136
Oak No. 14	34	387	NW $\frac{1}{2}$ 32	1S	13E 60137
Oak #15 (No. 15)	34	388	NW $\frac{1}{2}$ SW $\frac{1}{2}$ 32	1S	13E 60138
Amended (#15)	35	557			
Oak No. 16	34	389	SW $\frac{1}{2}$ 32	1S	13E 60139
Oak No. 17	34	390	SW $\frac{1}{2}$ 32	1S	13E 60140
Oak No. 18	34	391	SW $\frac{1}{2}$ 32	1S	13E 60141
Oak No. 19	34	392	SW $\frac{1}{2}$ 32	1S	13E 60142
Oak No. 20	34	393	SW $\frac{1}{2}$ 32, SE $\frac{1}{2}$ SW $\frac{1}{2}$ 31	1S	13E 60143
Oak No. 21	34	394	SW $\frac{1}{2}$ 32, SE $\frac{1}{2}$ SW $\frac{1}{2}$ 31	1S	13E 60144
Oak No. 22	34	395	SW $\frac{1}{2}$ 32, SE $\frac{1}{2}$ SW $\frac{1}{2}$ 31	1S	13E 60145
Oak No. 23	34	396	SW $\frac{1}{2}$ 32, SE $\frac{1}{2}$ SW $\frac{1}{2}$ 31	1S	13E 60146
Oak No. 24	34	397	SE $\frac{1}{2}$ 36	1S	12E 60147
			SW $\frac{1}{2}$ 31	1S	13E
Oak #25	34	398	SE $\frac{1}{2}$ 36	1S	12E 60148
			SW $\frac{1}{2}$ 31	1S	13E
Oak No. 26	34	399	SE $\frac{1}{2}$ 36	1S	12E 60149
			SW $\frac{1}{2}$ 31	1S	13E
Oak No. 27	34	400	SE $\frac{1}{2}$ 36	1S	12E 60150
			SW $\frac{1}{2}$ 31	1S	13E
Pine No. 1	Dkt 717	441	NW $\frac{1}{2}$ SW $\frac{1}{2}$ 36	1S	12E 60151
Pine No. 2	Dkt 717	442	NW $\frac{1}{2}$ NE $\frac{1}{2}$ SE $\frac{1}{2}$ SW $\frac{1}{2}$ 36	1S	12E 60152
Pine No. 3	Dkt 717	443	NE $\frac{1}{2}$ SE $\frac{1}{2}$ 36	1S	12E 60153
Pine No. 4	Dkt 717	444	NE $\frac{1}{2}$ SE $\frac{1}{2}$ 36	1S	12E 60154
Pine No. 5	Dkt 717	445	NE $\frac{1}{2}$ SE $\frac{1}{2}$ 36	1S	12E 60155
Pine No. 6	Dkt 717	446	NE $\frac{1}{2}$ SE $\frac{1}{2}$ 36	1S	12E 60156
Pine No. 7	Dkt 717	447	NE $\frac{1}{2}$ SE $\frac{1}{2}$ 36	1S	12E 60157
			NW $\frac{1}{2}$ SW $\frac{1}{2}$ 31	1S	13E
Pine No. 8	Dkt 717	448	NE $\frac{1}{2}$ 36	1S	12E 60158
			NW $\frac{1}{2}$ 31	1S	13E
Pine No. 9	Dkt 717	449	NE $\frac{1}{2}$ 36	1S	12E 60159
			NW $\frac{1}{2}$ 31	1S	13E
Oak No. 33	Dkt 198	499	NE $\frac{1}{2}$ 29	1S	13E 60160
Oak No. 34	Dkt 198	500	NE $\frac{1}{2}$ 29	1S	13E 60161
Oak No. 35	Dkt 198	501	NE $\frac{1}{2}$ 29, NW $\frac{1}{2}$ 28	1S	13E 60162

60115-60125  
60201  
OCT 25 1 23 PM '90  
RECEIVED  
D.L.M. AZ STATE OFFICE  
PHOENIX, ARIZONA

60126-62

1699-151

Name of Claim	Book of Records	Page	G&SRB&M		Ser. No.	
			Section	T	R	A MC
Oak No. 36	Dkt 198	502	NW¼28	1S	13E	60163
Oak No. 37	Dkt 198	503	NW¼28	1S	13E	60164
Oak No. 38	Dkt 198	504	NW¼SW¼28	1S	13E	60165
Oak No. 39	Dkt 198	505	NW¼SW¼28	1S	13E	60166
Oak No. 40	Dkt 198	506	NW¼SW¼28	1S	13E	60167
			NE¼SE¼29	1S	13E	
Oak No. 41	Dkt 198	507	NE¼SE¼29	1S	13E	60168
Oak No. 42	Dkt 198	508	NE¼SE¼29	1S	13E	60169
Oak No. 43	Dkt 198	509	SE¼29, NE¼32	1S	13E	60170
Oak No. 44	Dkt 198	510	NE¼32	1S	13E	60171
Palace No. 1	39	262	NW¼SW¼25	1S	12E	60172
Amended	41	71				
Ace	Dkt 142	524	NE¼1	2S	12E	60173
Ace 1	Dkt 142	525	NE¼1	2S	12E	60174
Ace 2	Dkt 142	526	NE¼1	2S	12E	60175
			SW¼32	1S	13E	
Ace 3	Dkt 142	527	NE¼SE¼1	2S	12E	60176
Ace 4	Dkt 142	528	NE¼SE¼1	2S	12E	60177
Ace 5	Dkt 142	529	NE¼SE¼1	2S	12E	60178
			NW¼SW¼6	2S	13E	
Ace 6	Dkt 142	530	SE¼1	2S	12E	60179
			SW¼6	2S	13E	
Alto	39	611	NW¼1, NE¼2	2S	12E	60180
Alto No. 1	39	612	NW¼1, NE¼2	2S	12E	60181
Alto No. 2	39	613	NW¼1	2S	12E	60182
Alto No. 3	39	614	NW¼1	2S	12E	60183
Alto No. 4	39	615	NW¼SW¼1	2S	12E	60184
Alto No. 5	39	616	SW¼1	2S	12E	60185
Alto No. 6	39	617	SW¼SE¼1	2S	12E	60186
Alto No. 7	39	618	NW¼NE¼SE¼SW¼1	2S	12E	60187
Alto No. 8	39	619	NW¼NE¼1	2S	12E	60188
Alto No. 9	39	620	NW¼NE¼1	2S	12E	60189
Alto No. 10	39	621	NW¼NE¼1	2S	12E	60190
Alto No. 11	39	622	NW¼NE¼1	2S	12E	60191
Arizona	39	396	SW¼2, NW¼11	2S	12E	60192
Big Ledge	30	292	NE¼SE¼2	2S	12E	60193
Amended	41	190				
Bow (Bow and Arrow)	21	453	SE¼3	2S	12E	60194
Amended (Bow and Arrow)	34	179				
Amended (Bow)	38	273				
Wes No. 1	Dkt 711	280	NW¼26	1S	12E	60195
Wes No. 2	Dkt 711	281	NW¼NE¼26	1S	12E	60196
Brooklyn	25	12	SE¼2	2S	12E	60197
Amended 1	1	150				
Amended 2	40	36				
Chicago	F	364	SW¼2	2S	12E	60198
Amended	39	399				
Gardner	24	289	NW¼SW¼2, NE¼SE¼3	2S	12E	60199
Amended 1	34	181				
Amended 2	Dkt 246	20				
Gussie	24	159	NW¼SW¼2	2S	12E	60200
Amended	34	184				
Hard Rock No. 2	H	455	NE¼2	2S	12E	60203
Amended	41	193				
Hard Rock No. 6	H	457	SW¼1, NE¼SE¼2	2S	12E	60204
Hard Rock No. 7	H	460	NE¼2	2S	12E	60205
Hard Rock No. 11	36	60	NW¼SW¼1, NE¼SE¼2	2S	12E	60206
Hard Rock No. 12	36	61	NE¼2, NW¼1	2S	12E	60207
Horn Silver	30	293	NE¼2	2S	12E	60208
Amended	41	191				
Horn Silver No. 1	30	293	NE¼2	2S	12E	60209
Amended	41	195				
Jane	41	192	NE¼2	2S	12E	60210
Johnnie (Little Johnnie)	23	229	NW¼2, NE¼3	2S	12E	60211
Amended (Johnnie)	34	185				

RECEIVED  
B.L.H. AZ STATE OFFICE  
OCT 25 1 29 PM '90  
PHOENIX, ARIZONA

60183-60190

60203-11

1699-152

Name of Claim	Book of Records	Page	Section	G&SRB&M		Ser. No.
				T	R	
						A MC
X Katie	34	194	NW½2, NE½3	2S	12E	60212
Amended	Dkt 246	21				
Legal Tender	23	391	NE½NW½2	2S	12E	60213
Amended 1	35	472				
Amended 2	41	189				
Libbie	24	88	SW½2	2S	12E	60214
Amended 1	1	373				
Amended 2	34	186				
Libbie #1 (No. 1)	F	357	SW½2	2S	12E	60215
Amended (Libbie #1)	34	187				
Libbie #2 (No. 2)	F	358	SW½2	2S	12E	60216
Amended (Libbie #2)	34	188				
Link	35	482	NW½NE½2	2S	12E	60217
Amended	41	194				
Maggie	39	397	NW½2	2S	12E	60218
Michigan	F	365	SW½2	2S	12E	60219
Amended	39	400				
New York	25	13	SE½2	2S	12E	60220
Amended 1	1	151				
Amended 2	40	35				
Rube	24	357	SW½2	2S	12E	60221
Amended	34	189				
Ruby	24	160	NW½SW½2	2S	12E	60222
Amended 1	1	208				
Amended 2	34	190				
Sallie	34	195	NW½2, NE½3	2S	12E	60223
Apache Leap	26	353	SW½1, SE½2	2S	12E	60224
Cobre Verde	39	213	NW½NE½11	2S	12E	60225
Cobre Verde No. 1	20	472	NW½NE½11	2S	12E	60226
Amended	1/AM/MI	252				
Connecting Link	21	90	SW½1, NW½NE½12	2S	12E	60227
Amended 1	1/AM/MI	230				
Amended 2	1/AM/MI	313				
Connecting Link No. 1	21	91	NW½NE½11	2S	12E	60228
Amended	1/AM/MI	204				
Connecting Link No. 2	21	93	NE½11, SE½2	2S	12E	60229
Amended	1/AM/MI	205				
Connecting Link No. 3	21	95	NE½11, SE½2	2S	12E	60230
Amended	1/AM/MI	206				
Connecting Link No. 4	21	97	NE½11, NW½12, SE½2	2S	12E	60231
Amended	1/AM/MI	207				
Dacite	39	57	SW½1	2S	12E	60232
Dacite No. 1	39	58	SW½SE½1, NE½12	2S	12E	60233
Dacite No. 2	39	59	SE½SW½1, NE½12	2S	12E	60234
Dacite No. 3	39	60	SE½1	2S	12E	60235
			NW½7	2S	13E	
Dacite No. 10	39	67	SW½1	2S	12E	60236
Dacite No. 11	39	68	SW½SE½1	2S	12E	60237
Dacite No. 12	39	69	SE½12	2S	12E	60238
			SW½7	2S	13E	
Dacite No. 13	39	70	SW½7	2S	13E	60239
Defiance Fraction	39	181	NW½11	2S	12E	60240
Leadville	22	1	SE½2	2S	12E	60243
Amended	1/AM/MI	202				
San Juan	D	42	SE½SW½2	2S	12E	60244
South Syndicate No. 1	40	256	SE½1	2S	12E	60245
South Syndicate No. 2	40	259	SE½1	2S	12E	60246
South Syndicate No. 3	40	260	SE½1	2S	12E	60247
South Syndicate No. 4	40	261	SE½1	2S	12E	60248
			SW½6, NW½7	2S	13E	
South Syndicate No. 5	40	262	SW½6	2S	13E	60249
			SE½1	2S	12E	
Sun #2	Dkt 509	313	NW½NE½32	1S	13E	60250

RECEIVED  
 BLM AZ STATE OFFICE  
 OCT 20 1 29 PM '90  
 PHOENIX, ARIZONA

60212 40

60243-50

1699-153

Name of Claim	Book of Records	Page	G&SRB&M		Ser. No.	
			Section	T	R	A MC
Sun #3	Dkt 509	314	NE $\frac{1}{2}$ 32	1S	13E	60251
Sun #4	Dkt 509	315	NW $\frac{1}{2}$ NE $\frac{1}{2}$ SW $\frac{1}{2}$ SE $\frac{1}{2}$ 32	1S	13E	60252
Sun #5	Dkt 509	316	NE $\frac{1}{2}$ 32	1S	13E	60253
Sun #6	Dkt 509	317	SW $\frac{1}{2}$ SE $\frac{1}{2}$ 32	1S	13E	60254
Sun #7	Dkt 509	318	SE $\frac{1}{2}$ 32	1S	13E	60255
Sun #8	Dkt 509	319	SW $\frac{1}{2}$ SE $\frac{1}{2}$ 32	1S	13E	60256
Sun #9	Dkt 509	320	SE $\frac{1}{2}$ 32	1S	13E	60257
Sun #10	Dkt 509	321	SW $\frac{1}{2}$ SE $\frac{1}{2}$ 32	1S	13E	60258
Sun #11	Dkt 509	322	SE $\frac{1}{2}$ 32	1S	13E	60259
Sun #12	Dkt 509	323	SW $\frac{1}{2}$ SE $\frac{1}{2}$ 32	1S	13E	60260
Sun #13	Dkt 509	324	SE $\frac{1}{2}$ 32	1S	13E	60261
Sun #14	Dkt 509	325	NW $\frac{1}{2}$ 6	2S	13E	60262
			NE $\frac{1}{2}$ 1	2S	12E	
Sun #15	Dkt 509	326	NW $\frac{1}{2}$ NE $\frac{1}{2}$ 6	2S	13E	60263
			SE $\frac{1}{2}$ 32	1S	13E	
Sun #16	Dkt 509	327	NW $\frac{1}{2}$ 6	2S	13E	60264
			NE $\frac{1}{2}$ 1	2S	12E	
Sun #17	Dkt 509	328	NW $\frac{1}{2}$ NE $\frac{1}{2}$ 6	2S	13E	60265
Sun #18	Dkt 509	329	NW $\frac{1}{2}$ 6	2S	13E	60266
			NE $\frac{1}{2}$ 1	2S	12E	
Sun #19	Dkt 509	330	NW $\frac{1}{2}$ NE $\frac{1}{2}$ 6	2S	13E	60267
Sun #20	Dkt 509	331	NW $\frac{1}{2}$ 6	2S	13E	60268
Sun #21	Dkt 509	332	NW $\frac{1}{2}$ NE $\frac{1}{2}$ 6	2S	13E	60269
Sun #22	Dkt 509	333	NW $\frac{1}{2}$ SW $\frac{1}{2}$ 6	2S	13E	60270
			SE $\frac{1}{2}$ 1	2S	12E	
Sun #23	Dkt 509	334	NW $\frac{1}{2}$ NE $\frac{1}{2}$ SE $\frac{1}{2}$ SW $\frac{1}{2}$ 6	2S	13E	60271
Sun #24	Dkt 509	335	SW $\frac{1}{2}$ 6	2S	13E	60272
Sun #25	Dkt 509	336	SW $\frac{1}{2}$ SE $\frac{1}{2}$ 6	2S	13E	60273
Sun #26	Dkt 509	337	SW $\frac{1}{2}$ 6	2S	13E	60274
Sun #27	Dkt 509	338	SW $\frac{1}{2}$ SE $\frac{1}{2}$ 6	2S	13E	60275
Sun #28	Dkt 509	339	SW $\frac{1}{2}$ SE $\frac{1}{2}$ 6	2S	13E	60276
Sun #29	Dkt 509	340	SE $\frac{1}{2}$ 6	2S	13E	60277
Sun #30	Dkt 509	341	SE $\frac{1}{2}$ 6	2S	13E	60278
Sun #31	Dkt 509	342	SE $\frac{1}{2}$ 6	2S	13E	60279
Sun #32	Dkt 509	343	SE $\frac{1}{2}$ NE $\frac{1}{2}$ 6	2S	13E	60280
Sun #33	Dkt 509	344	NE $\frac{1}{2}$ 6	2S	13E	60281
Sun #34	Dkt 509	345	NE $\frac{1}{2}$ 6	2S	13E	60282
Sun #35	Dkt 509	346	NE $\frac{1}{2}$ 6	2S	13E	60283
Sun #36	Dkt 509	347	NE $\frac{1}{2}$ 6	2S	13E	60284
			SE $\frac{1}{2}$ 32, SW $\frac{1}{2}$ 33	1S	13E	
Sun #37	Dkt 509	348	SE $\frac{1}{2}$ 32, SW $\frac{1}{2}$ 33	1S	13E	60285
Sun #38	Dkt 509	349	SE $\frac{1}{2}$ 32, SW $\frac{1}{2}$ 33	1S	13E	60286
Sun #39	Dkt 509	350	SE $\frac{1}{2}$ 32	1S	13E	60287
Sun #40	Dkt 509	351	SW $\frac{1}{2}$ SE $\frac{1}{2}$ 33	1S	13E	60288
Sun #41	Dkt 509	352	SW $\frac{1}{2}$ SE $\frac{1}{2}$ 33	1S	13E	60289
Sun #44	Dkt 509	355	SE $\frac{1}{2}$ 33	1S	13E	60290
Sun #45	Dkt 509	356	SE $\frac{1}{2}$ 33	1S	13E	60291
Sun #48	Dkt 509	359	SE $\frac{1}{2}$ 33, SW $\frac{1}{2}$ 34	1S	13E	60292
Sun #49	Dkt 509	360	SE $\frac{1}{2}$ 33, SW $\frac{1}{2}$ 34	1S	13E	60293
Sun #52	Dkt 509	363	NW $\frac{1}{2}$ 28	1S	13E	60294
Sun #53	Dkt 509	364	NW $\frac{1}{2}$ 28	1S	13E	60295
Sun #54	Dkt 509	365	NW $\frac{1}{2}$ NE $\frac{1}{2}$ 28	1S	13E	60296
Sun #55	Dkt 509	366	NE $\frac{1}{2}$ 28	1S	13E	60297
Sun #56	Dkt 509	367	NE $\frac{1}{2}$ 28	1S	13E	60298
Sun #57	Dkt 509	368	NE $\frac{1}{2}$ 28	1S	13E	60299
Sun #58	Dkt 509	369	NE $\frac{1}{2}$ 28, NW $\frac{1}{2}$ 27	1S	13E	60300
Sun #59	Dkt 509	370	NW $\frac{1}{2}$ 27	1S	13E	60301
Sun #60	Dkt 509	371	NW $\frac{1}{2}$ 27	1S	13E	60302
Sun #61	Dkt 509	372	NW $\frac{1}{2}$ 27	1S	13E	60303
Sun #62	Dkt 509	373	SW $\frac{1}{2}$ NW $\frac{1}{2}$ 28	1S	13E	60304
Sun #63	Dkt 509	374	SW $\frac{1}{2}$ NW $\frac{1}{2}$ 28	1S	13E	60305
Sun #64	Dkt 509	375	SE $\frac{1}{2}$ SW $\frac{1}{2}$ NW $\frac{1}{2}$ NE $\frac{1}{2}$ 28	1S	13E	60306
Sun #65	Dkt 509	376	SE $\frac{1}{2}$ NE $\frac{1}{2}$ 28	1S	13E	60307
Sun #66	Dkt 509	377	SE $\frac{1}{2}$ NE $\frac{1}{2}$ 28	1S	13E	60308
Sun #67	Dkt 509	378	SE $\frac{1}{2}$ NE $\frac{1}{2}$ 28	1S	13E	60309

RECEIVED  
 BLM AZ STATE OFFICE  
 OCT 20 1 30 PM '90  
 PHOENIX, ARIZONA

60251-309

1699-154

Name of Claim	Book of Records	Page	Section	G&SRB&M		Ser. No.
				T	R	
Sun #68	Dkt 509	379	SE $\frac{1}{4}$ NE $\frac{1}{4}$ 28, SW $\frac{1}{4}$ NW $\frac{1}{4}$ 27	1S	13E	60310
Sun #69	Dkt 509	380	SW $\frac{1}{4}$ NW $\frac{1}{4}$ 27	1S	13E	60311
Sun #70	Dkt 509	381	SW $\frac{1}{4}$ NW $\frac{1}{4}$ 27	1S	13E	60312
Sun #71	Dkt 509	382	SW $\frac{1}{4}$ NW $\frac{1}{4}$ 27	1S	13E	60313
Sun #42A	Dkt 736	743	SW $\frac{1}{4}$ SE $\frac{1}{4}$ 33	1S	13E	60314
Sun #46A	Dkt 736	744	SE $\frac{1}{4}$ 33	1S	13E	60315
Sun #50A	Dkt 736	745	SE $\frac{1}{4}$ 33, SW $\frac{1}{4}$ 34	1S	13E	60316

60310-16

RECEIVED  
 B.L.H. AZ STATE OFFICE  
 PHOENIX, ARIZONA  
 OCT 25 1 30 PM '90

Ajax	D	124	NW $\frac{1}{4}$ SW $\frac{1}{4}$ 12, NE $\frac{1}{4}$ SE $\frac{1}{4}$ 11	2S	12E	60361
Annex	38	118	NW $\frac{1}{4}$ 12, NE $\frac{1}{4}$ 11	2S	12E	60362
Apex	38	117	NW $\frac{1}{4}$ 12, NE $\frac{1}{4}$ 11	2S	12E	60363
Broken Hill No. 1	38	157	SW $\frac{1}{4}$ SE $\frac{1}{4}$ 11	2S	12E	60364
Cobre Verde No. 2	20	474	NW $\frac{1}{4}$ NE $\frac{1}{4}$ 11	2S	12E	60365
Amended	1/AM/MI	253				
Cobre Verde No. 3	20	605	SE $\frac{1}{4}$ SW $\frac{1}{4}$ NW $\frac{1}{4}$ NE $\frac{1}{4}$ 11	2S	12E	60366
Copper Bell	38	116	NW $\frac{1}{4}$ 12	2S	12E	60367
Dacite No. 4	39	61	NE $\frac{1}{4}$ 12	2S	12E	60368
Dacite No. 5	39	62	NE $\frac{1}{4}$ 12	2S	12E	60369
Dacite No. 6	39	63	SE $\frac{1}{4}$ 1, NE $\frac{1}{4}$ 12	2S	12E	60370
Dacite No. 7	39	64	NE $\frac{1}{4}$ SE $\frac{1}{4}$ 12	2S	12E	60371
Dacite No. 8	39	65	NE $\frac{1}{4}$ SE $\frac{1}{4}$ 12	2S	12E	60372
			SW $\frac{1}{4}$ 7	2S	13E	
Dacite No. 9	39	66	NE $\frac{1}{4}$ 12	2S	12E	60373
			NW $\frac{1}{4}$ SW $\frac{1}{4}$ 7	2S	13E	
Defiance No. 1	39	182	SW $\frac{1}{4}$ 11	2S	12E	60374
Defiance No. 4	39	185	NW $\frac{1}{4}$ SW $\frac{1}{4}$ 7 1	2S	12E	60377
Defiance No. 5	39	186	NW $\frac{1}{4}$ SW $\frac{1}{4}$ 11	2S	12E	60378
Defiance No. 6	39	187	NW $\frac{1}{4}$ SW $\frac{1}{4}$ 11	2S	12E	60379

60361-74

60377-79

Hercules	D	129	SE $\frac{1}{4}$ NE $\frac{1}{4}$ 11	2S	12E	60388
Illinois (Illinois)	26	221	NE $\frac{1}{4}$ 11	2S	12E	60389
Amended (Illinois)	1/AM/MI	265				
Indiana	F	572	NE $\frac{1}{4}$ 11	2S	12E	60390
Iowa	F	573	NE $\frac{1}{4}$ 11	2S	12E	60391
Lead Hill	21	272	NE $\frac{1}{4}$ SE $\frac{1}{4}$ 11	2S	12E	60392
North Pole Star	26	526	SW $\frac{1}{4}$ 11	2S	12E	60393
South Syndicate No. 6	40	263	SE $\frac{1}{4}$ 1, NE $\frac{1}{4}$ 12	2S	12E	60394
			NW $\frac{1}{4}$ 7	2S	13E	
South Syndicate No. 7	40	264	NW $\frac{1}{4}$ 7	2S	13E	60395
South Syndicate No. 8	40	265	NW $\frac{1}{4}$ 7	2S	13E	60396
South Syndicate No. 9	40	266	NW $\frac{1}{4}$ NE $\frac{1}{4}$ 7, SW $\frac{1}{4}$ 6	2S	13E	60397
South Syndicate No. 10	40	267	NW $\frac{1}{4}$ SW $\frac{1}{4}$ 7	2S	13E	60398

60388-98

1699-155

Name of Claim	Book of Records	Page	G&SRB&M		Ser. No.	
			Section	T	R	A MC
South Syndicate No. 11	40	268	NW¼NE¼SE¼SW¼7	2S	13E	60399
South Syndicate No. 12	40	269	NW¼NE¼SE¼7	2S	13E	60400
Touch Not No. 2	20	582	NE¼SE¼12	2S	12E	60401
Amended	1/AM/MI	315				
Extension No. 1A	968	22	SW¼7	2S	13E	60402
Extension No. 2	40	410	SW¼SE¼7	2S	13E	60403
Extension No. 3	40	411	NE¼7	2S	13E	60404
Extension No. 4	40	409	SW¼7, NW¼18	2S	13E	60405
			SE¼12	2S	12E	
Extension No. 5	40	412	SW¼7, NW¼18	2S	13E	60406
Extension No. 6	40	413	SW¼7, NW¼NE¼18	2S	13E	60407
Extension No. 7	40	414	SW¼SE¼7, NE¼18	2S	13E	60408
Extension No. 8	40	415	SW¼7, NE¼18	2S	13E	60409

60399-409

RECEIVED  
BLM. AZ STATE OFFICE  
PHOENIX, ARIZONA  
OCT 23 1 30 PM '90

Extension No. 31	610	71	SE¼7, NE¼18	2S	13E	60433
Extension No. 32	610	72	SE¼7	2S	13E	60434
Extension No. 33	610	73	SE¼NE¼7	2S	13E	60435
Extension No. 34	610	74	SE¼NE¼7	2S	13E	60436
Extension No. 35	610	75	NE¼7	2S	13E	60437
Extension No. 36	610	76	NE¼7	2S	13E	60438
Extension No. 37	610	77	NE¼7	2S	13E	60439
Extension No. 38	610	78	NE¼7	2S	13E	60440
Extension No. 39	610	79	NE¼7, SE¼6	2S	13E	60441
Extension No. 40	610	80	NE¼7, SE¼6	2S	13E	60442
Extension No. 41	610	81	NE¼7, SE¼6	2S	13E	60443
East No. 3	Dkt 566	182	NW¼32	1S	13E	60444
East No. 4	Dkt 566	184	NW¼NE¼32	1S	13E	60445
East No. 5	Dkt 566	186	NE¼32	1S	13E	60446
East No. 8	Dkt 566	192	SW¼29, NW¼32	1S	13E	60447
East No. 9	Dkt 566	194	SW¼SE¼29, NW¼NE¼32	1S	13E	60448
East No. 10	Dkt 566	196	SE¼29, NE¼32	1S	13E	60449
East No. 14	Dkt 566	204	NW¼NE¼SE¼SW¼29	1S	13E	60450
East No. 15	Dkt 566	206	NE¼SE¼29	1S	13E	60451
Oak No. 45	Dkt 566	177	NW¼29	1S	13E	60452
Broken Hill No. 2	38	155	SE¼SW¼NW¼11	2S	12E	60453

60432-52

1699-156

That between the first day of September, 1989, and the first day of September, 1990, at least One Hundred Dollars (\$100.00) worth of work and improvements were done and performed for the benefit of each of said claims, not including the location work of said claims. Such work and improvements were made by and at the expense of the Magma Copper Company, owner of said claims, for the purpose of complying with the laws of the United States pertaining to assessment or annual work, and

Jesse DaRugna  
David Petty  
Gabe Oton  
William Rampelotto  
Cliff Peterson  
Fidencio Bernal  
Martin Arevalo  
Jimmy M. DeHerrera  
Jesus Contreras  
David Rodriguez

Arthur Villalobos  
Mike Flanagan  
Armando Contreras  
Julio Madueno  
Leo Ybarra  
Johnny Brake  
Johnny Mendibles  
Henry Hands  
Eliseo Ferrel

were part of the men employed by said owner, and who labored for the benefit of said claims, did said work and improvements, the same being as follows, to-wit:

Mine dewatering, mine rehabilitation including but not limited to: Shafts Repair, Drifts Repair, Level Cleanup, Repairs of Mine Fire Doors, Compressed Air and Water Pipelines.


RECEIVED  
BLM AZ STATE OFFICE  
OCT 20 1 30 PM '90  
PHOENIX, ARIZONA

*Frank McFloug*

Subscribed and sworn to before me this 10th day of September 1990

My Commission Expires March 28, 1993

*Oleg Martinec*  
Notary Public



1699-148



OFFICIAL RECORDS OF  
PINAL COUNTY RECORDER  
KATHLEEN C. FELIX

DATE: 18SEP90 TIME: 1430  
FEE: \$6.00 \$4.00 \$5.00  
PAGES: 001  
DOCKET: 1699 PAGE: 148  
INSTRUMENT # 988570

AFFIDAVIT OF PERFORMANCE OF ANNUAL WORK

STATE OF ARIZONA)  
County of Pinal ) ss.

Frank M. Florez, Agent for Magma Copper Company, being duly sworn, deposes and says that he is a citizen of the United States and more than twenty-one years of age and resides at Superior in Pinal County, Arizona, is personally acquainted with the mining claim known as Red Brick #1 (Placer), situated in Pioneer Mining District, Pinal County, Arizona, and listed below together with Book and Page of Records as recorded in the office of the County Recorder of Pinal County, Arizona.

Name of Claim	Book of Records	Page	G&SRB&M Section	T R		Ser. No.
				A	MC	
Red Brick #1 (Placer)	38	262	NW14	25	12E	60069 ✓

RECEIVED  
BLM AZ STATE OFFICE  
OCT 20 1 26 PM '90  
PHOENIX, ARIZONA

That between the first day of September 1989, and the first day of September 1990, at least One Hundred Dollars (\$100.00) worth of work and improvements were done and performed upon said claim, not including the location work of said claim. Such work and improvements were made by and at the expense of the Magma Copper Company, owner of said claim, for the purpose of complying with the laws of the United States pertaining to assessment or annual work, and Manuel Guzman, Jr.

~~was~~ ~~here~~ the persons employed by said owner and who labored upon said claim, did said work and improvements, the same being as follows, to wit:


Excavated, loaded, and hauled clay for use as pond sealant.

Frank M. Florez

Subscribed and sworn to before me this 10th day of September, 1990

Oleg Martinez  
Notary Public

My Commission Expires March 28, 1993





UNITED STATES  
DEPARTMENT OF THE INTERIOR  
BUREAU OF LAND MANAGEMENT

RECEIPT AND ACCOUNTING ADVICE

NO. 1661961 04

Subject:

WJ/AZ

10/25/90

Applicant:

AFFIDAVITS OF ASSESSMENT WORK (292)

2 28 12

OK  
1,460.00

MAGMA COPPER COMPANY  
P.O. BOX 37  
SUPERIOR, AZ 85273

Remitter: SAME, CK# 1357  
(602) 689-2444

Assignor:

LEASE MANAGEMENT DATA									
<input type="checkbox"/> NEW <input type="checkbox"/> UPDATE <input type="checkbox"/> PAYMENT									
ORIGINAL SERIAL NO.	ASG.	TYPE	ST.	CTY.	FUND SYMBOL			ACRES/UNITS	RATE
AMOUNT	ANV. DATE	EXP. DATE	BILL CYC.	S/C	DISTRICT	NEXT BILL	MISC. DATA	U of M	ACTUAL UNITS
ASSIGNMENT SERIAL NO.	ASG.	TYPE	ST.	CTY.	FUND SYMBOL			ACRES/UNITS	RATE
AMOUNT	ANV. DATE	EXP. DATE	BILL CYC.	S/C	DISTRICT	NEXT BILL	MISC. DATA	U of M	ACTUAL UNITS

APPLY REMITTANCE

ACTION	FUND SYMBOL	CTY.	AMOUNT
FILING FEE			
RENTAL			
UNEARNED			
REFUND			
TOTAL			
AMOUNT DUE			

Remarks:

ack  
WJ  
10-25-90

BY:

DATE:


<input type="checkbox"/> Lease in Escrow?	
<input type="checkbox"/> KGS?	Of Interest?
<input type="checkbox"/> Auto Escalates?	Operating Rights?
<input type="checkbox"/> Auto Renew?	Operator
	Bond Filed?

FOR MMS USE ONLY

BILLEE		FOREST REFUGE
NUMBER		
OCS SECTION		
CODE		

956830  
1631-564

*Magma Copper Co*  
*Superior*  
*95209*



**OFFICIAL RECORDS OF  
PINAL COUNTY RECORDER  
KATHLEEN C. FELIX**

DATE: 21SEP89      TIME: 0905  
 FFF:            \$9.00    \$4.00    \$5.00  
 PAGES:        008  
 DOCKET: 1631            PAGE: 564  
 INSTRUMENT # 956830

AFFIDAVIT OF PERFORMANCE OF ANNUAL WORK

STATE OF ARIZONA)  
County of Pinal ) ss

Frank M. Florez, Agent for Magma Copper Company, being duly sworn deposes and says that he is a citizen of the United States and more than twenty-one years of age and resides at Superior in Pinal County, State of Arizona, and is personally acquainted with the following mining claims situated in the Pioneer Mining District, Pinal County, Arizona, listed below together with Book and Page of Records as recorded in the office of the County Recorder of Pinal County, Arizona.

60069 LSE  
AP

RECEIVED  
B.L.M. AZ STATE OFFICE  
CASH 1460  
OCT 13 2 39 PM '89  
# CLAIMS  
THIS IS  
AND ACKN  
PAGE 9

NOTE: Dkt = Docket; 1/AM/MI = 1 of Amended Mines

Name of Claim	Book of Records	Page	G&SRB&M Section	I R		Ser. No. A MC
				I	R	
Apex	32	346	SW125	1S	12E	60083
Location 2	39	261				
Amended	41	72				
Ash No. 1	40	272	SE125	1S	12E	60084
Ash No. 6	40	276	NE1NW129	1S	13E	60085
Ash No. 8	40	278	NE1SE1SW1NW130	1S	13E	60086
			SW1NW129	1S	13E	
Ash No. 9	40	279	NE1SE125	1S	12E	60087
			SW1NW130	1S	13E	
Ash No. 10	40	280	NE1SE125	1S	12E	60088
Ash No. 11	40	281	NE125	1S	12E	60089
Ash No. 12	40	282	NE125	1S	12E	60090
			NW130	1S	13E	
Ash No. 13	40	283	NW1NE130, NW129	1S	13E	60091
Ash No. 14	40	284	NW129	1S	13E	60092
Ash No. 15	40	285	NW1NE129	1S	13E	60093
Ash No. 16	40	290	NW1NE1SE1SW125	1S	12E	60094
Amended	42	179				
Ash No. 17	Dkt 362	255	NE129	1S	13E	60095
Ash No. 18	Dkt 362	256	NW1NE129	1S	13E	60096
Ash No. 19	Dkt 362	257	NW129	1S	13E	60097
Ash No. 20	Dkt 362	258	NW129	1S	13E	60098
Ash No. 21	Dkt 362	259	NW129	1S	13E	60099
Ash No. 22	Dkt 362	260	NW129, NE130	1S	13E	60100
Ash No. 23	Dkt 362	261	NE130	1S	13E	60101
Ash No. 24	Dkt 362	262	NW1NE130	1S	13E	60102
Ash No. 25	Dkt 362	263	NW130	1S	13E	60103
			NE125	1S	12E	
Ash No. 26	Dkt 362	264	NE125	1S	12E	60104
Ash No. 27	Dkt 362	265	NE125	1S	12E	60105
Ash No. 28	Dkt 362	266	NE125	1S	12E	60106
Ash No. 29	Dkt 362	267	NW1NE125	1S	12E	60107
Russ No. 8	Dkt 687	360	NW125	1S	12E	60108
Russ No. 9	Dkt 687	361	NW125	1S	12E	60109
Russ No. 10	Dkt 687	362	NW125	1S	12E	60110
Russ No. 11	Dkt 687	363	NW125	1S	12E	60111
Russ No. 12	Dkt 687	364	NW1NE125	1S	12E	60112
Russ No. 13	Dkt 687	365	NE126, SE123	1S	12E	60113
Russ No. 14	Dkt 687	366	NE126	1S	12E	60114
			SE123			

60083-60114

Name of Claim	Book of Records	Page	G&SRB&M			Ser. No. A MC
			Section	T	R	
Russ No. 15	Dkt 687	367	NW $\frac{1}{4}$ 25, NE $\frac{1}{4}$ 26	1S	12E	60115
			SE $\frac{1}{4}$ 23, SW $\frac{1}{4}$ 24	1S	12E	
Russ No. 16	Dkt 687	368	NW $\frac{1}{4}$ 25, SW $\frac{1}{4}$ 24	1S	12E	60116
Russ No. 17A	Dkt 693	225	NW $\frac{1}{4}$ 25, SW $\frac{1}{4}$ 24	1S	12E	60117
Russ #18A	Dkt 693	226	NW $\frac{1}{4}$ 25, SW $\frac{1}{4}$ 24	1S	12E	60118
Russ #19A	Dkt 693	227	NW $\frac{1}{4}$ 25, SW $\frac{1}{4}$ 24	1S	12E	60119
Russ #20A	Dkt 693	228	SE $\frac{1}{4}$ SW $\frac{1}{4}$ 24, NW $\frac{1}{4}$ NE $\frac{1}{4}$ 25	1S	12E	60120
Russ No. 21	Dkt 687	373	SE $\frac{1}{4}$ 24, NE $\frac{1}{4}$ 25	1S	12E	60121
Russ No. 22	Dkt 687	374	SE $\frac{1}{4}$ 24, NE $\frac{1}{4}$ 25	1S	12E	60122
Russ No. 23	Dkt 687	375	SE $\frac{1}{4}$ 24, NE $\frac{1}{4}$ 25	1S	12E	60123
Russ No. 24	Dkt 687	376	SE $\frac{1}{4}$ 24, NE $\frac{1}{4}$ 25	1S	12E	60124
			SW $\frac{1}{4}$ 19, NW $\frac{1}{4}$ 30	1S	13E	
Black Foot No. 1	F	351	SW $\frac{1}{4}$ SE $\frac{1}{4}$ 25	1S	12E	60125
Black Rock No. 1	37	621	SW $\frac{1}{4}$ 25	1S	12E	60201
Amended	41	73				
Hard Rock No. 8	H	461	SE $\frac{1}{4}$ 36	1S	12E	60126
Hard Rock No. 9	H	462	SE $\frac{1}{4}$ SW $\frac{1}{4}$ 36	1S	12E	60127
Hard Rock No. 10	H	463	SE $\frac{1}{4}$ SW $\frac{1}{4}$ 36	1S	12E	60128
Hard Rock No. 13	39	43	SE $\frac{1}{4}$ 36	1S	12E	60129
Hard Rock No. 14	39	44	SE $\frac{1}{4}$ 36	1S	12E	60130
Monarch No. 1	F	354	SE $\frac{1}{4}$ SW $\frac{1}{4}$ 36	1S	12E	60131
Nadene	39	260	SE $\frac{1}{4}$ 36	1S	12E	60132
Amended	41	75				
Nadene No. 1	33	396	SE $\frac{1}{4}$ 36	1S	12E	60133
Amended	41	74				
Oak No. 4	33	280	NW $\frac{1}{4}$ NE $\frac{1}{4}$ 31, NW $\frac{1}{4}$ 32	1S	13E	60134
Oak No. 7	34	67	NW $\frac{1}{4}$ NE $\frac{1}{4}$ 31, NW $\frac{1}{4}$ 32	1S	13E	60135
Oak No. 9	34	69	NW $\frac{1}{4}$ SE $\frac{1}{4}$ SW $\frac{1}{4}$ 31, SW $\frac{1}{4}$ NW $\frac{1}{4}$ 32	1S	13E	60136
Oak No. 14	34	387	NW $\frac{1}{4}$ 32	1S	13E	60137
Oak #15 (No. 15)	34	388	NW $\frac{1}{4}$ SW $\frac{1}{4}$ 32	1S	13E	60138
Amended (#15)	35	557				
Oak No. 16	34	389	SW $\frac{1}{4}$ 32	1S	13E	60139
Oak No. 17	34	390	SW $\frac{1}{4}$ 32	1S	13E	60140
Oak No. 18	34	391	SW $\frac{1}{4}$ 32	1S	13E	60141
Oak No. 19	34	392	SW $\frac{1}{4}$ 32	1S	13E	60142
Oak No. 20	34	393	SW $\frac{1}{4}$ 32, SE $\frac{1}{4}$ SW $\frac{1}{4}$ 31	1S	13E	60143
Oak No. 21	34	394	SW $\frac{1}{4}$ 32, SE $\frac{1}{4}$ SW $\frac{1}{4}$ 31	1S	13E	60144
Oak No. 22	34	395	SW $\frac{1}{4}$ 32, SE $\frac{1}{4}$ SW $\frac{1}{4}$ 31	1S	13E	60145
Oak No. 23	34	396	SW $\frac{1}{4}$ 32, SE $\frac{1}{4}$ SW $\frac{1}{4}$ 31	1S	13E	60146
Oak No. 24	34	397	SE $\frac{1}{4}$ 36	1S	12E	60147
			SW $\frac{1}{4}$ 31	1S	13E	
Oak #25	34	398	SE $\frac{1}{4}$ 36	1S	12E	60148
			SW $\frac{1}{4}$ 31	1S	13E	
Oak No. 26	34	399	SE $\frac{1}{4}$ 36	1S	12E	60149
			SW $\frac{1}{4}$ 31	1S	13E	
Oak No. 27	34	400	SE $\frac{1}{4}$ 36	1S	12E	60150
			SW $\frac{1}{4}$ 31	1S	13E	
Pine No. 1	Dkt 717	441	NW $\frac{1}{4}$ SW $\frac{1}{4}$ 36	1S	12E	60151
Pine No. 2	Dkt 717	442	NW $\frac{1}{4}$ NE $\frac{1}{4}$ SE $\frac{1}{4}$ SW $\frac{1}{4}$ 36	1S	12E	60152
Pine No. 3	Dkt 717	443	NE $\frac{1}{4}$ SE $\frac{1}{4}$ 36	1S	12E	60153
Pine No. 4	Dkt 717	444	NE $\frac{1}{4}$ SE $\frac{1}{4}$ 36	1S	12E	60154
Pine No. 5	Dkt 717	445	NE $\frac{1}{4}$ SE $\frac{1}{4}$ 36	1S	12E	60155
Pine No. 6	Dkt 717	446	NE $\frac{1}{4}$ SE $\frac{1}{4}$ 36	1S	12E	60156
Pine No. 7	Dkt 717	447	NE $\frac{1}{4}$ SE $\frac{1}{4}$ 36	1S	12E	60157
			NW $\frac{1}{4}$ SW $\frac{1}{4}$ 31	1S	13E	
Pine No. 8	Dkt 717	448	NE $\frac{1}{4}$ 36	1S	12E	60158
			NW $\frac{1}{4}$ 31	1S	13E	
Pine No. 9	Dkt 717	449	NE $\frac{1}{4}$ 36	1S	12E	60159
			NW $\frac{1}{4}$ 31	1S	13E	
Oak No. 33	Dkt 198	449	NE $\frac{1}{4}$ 29	1S	13E	60160
Oak No. 34	Dkt 198	500	NE $\frac{1}{4}$ 29	1S	13E	60161
Oak No. 35	Dkt 198	501	NE $\frac{1}{4}$ 29, NW $\frac{1}{4}$ 28	1S	13E	60162

b OF PAGE 2  
 AND THIS IS THE  
 CLERK'S OFFICE

68. WJ GE Dkt 198 449  
 Dkt 198 500  
 Dkt 198 501

RECEIVED  
 BLM. AZ STATE OFFICE  
 CASH  
 NO.

60115-60162  
 60201

Name of Claim	Book of Records	Page	G&SRB&M			Ser. No.
			Section	T	R	
Oak No. 36 .	Dkt 198	502	NW½28	1S	13E	60163 .
Oak No. 37 .	Dkt 198	503	NW½28	1S	13E	60164 .
Oak No. 38 .	Dkt 198	504	NW½SW½28	1S	13E	60165 .
Oak No. 39 .	Dkt 198	505	NW½SW½28	1S	13E	60166 .
Oak No. 40 .	Dkt 198	506	NW½SW½28	1S	13E	60167 .
			NE½SE½29	1S	13E	
Oak No. 41 .	Dkt 198	507	NE½SE½29	1S	13E	60168 .
Oak No. 42 .	Dkt 198	508	NE½SE½29	1S	13E	60169 .
Oak No. 43 .	Dkt 198	509	SE½29, NE½32	1S	13E	60170 .
Oak No. 44 .	Dkt 198	510	NE½32	1S	13E	60171 .
Palace No. 1 .	39	262	NW½SW½25	1S	12E	60172 .
Amended	41	71				
Ace	Dkt 142	524	NE½1	2S	12E	60173 .
Ace 1 .	Dkt 142	525	NE½1	2S	12E	60174 .
Ace 2 .	Dkt 142	526	NE½1	2S	12E	60175 .
			SW½32	1S	13E	
Ace 3 .	Dkt 142	527	NE½SE½1	2S	12E	60176 .
Ace 4 .	Dkt 142	528	NE½SE½1	2S	12E	60177 .
Ace 5 .	Dkt 142	529	NE½SE½1	2S	12E	60178 .
			NW½SW½6	2S	13E	
Ace 6 .	Dkt 142	530	SE½1	2S	12E	60179 .
			SW½6	2S	13E	
Alto	39	611	NW½1, NE½2	2S	12E	60180 .
Alto No. 1 .	39	612	NW½1, NE½2	2S	12E	60181 .
Alto No. 2 .	39	613	NW½1	2S	12E	60182 .
Alto No. 3 .	39	614	NW½1	2S	12E	60183 .
Alto No. 4 .	39	615	NW½SW½1	2S	12E	60184 .
Alto No. 5 .	39	616	SW½1	2S	12E	60185 .
Alto No. 6 .	39	617	SW½SE½1	2S	12E	60186 .
Alto No. 7 .	39	618	NW½NE½SE½SW½1	2S	12E	60187 .
Alto No. 8 .	39	619	NW½NE½1	2S	12E	60188 .
Alto No. 9 .	39	620	NW½NE½1	2S	12E	60189 .
Alto No. 10 .	39	621	NW½NE½1	2S	12E	60190 .
Alto No. 11 .	39	622	NW½NE½1	2S	12E	60191 .
Arizona	39	396	SW½2, NW½11	2S	12E	60192 .
Big Ledge .	30	292	NE½SE½2	2S	12E	60193 .
Amended	41	190				
Bow (Bow and Arrow) .	21	453	SE½3	2S	12E	60194 .
Amended (Bow and Arrow)	34	179				
Amended (Bow)	38	273				
Wes No. 1 .	Dkt 711	280	NW½26	1S	12E	60195 .
Wes No. 2 .	Dkt 711	281	NW½NE½26	1S	12E	60196 .
Brooklyn	25	12	SE½2	2S	12E	60197 .
Amended 1	1	150				
Amended 2	40	36				
Chicago	F	364	SW½2	2S	12E	60198 .
Amended	39	399				
Gardner	24	289	NW½SW½2, NE½SE½3	2S	12E	60199 .
Amended 1	34	181				
Amended 2	Dkt 246	20				
Gussie	24	159	NW½SW½2	2S	12E	60200 .
Amended	34	184				
Hard Rock No. 2 .	H	455	NE½2	2S	12E	60203 .
Amended	41	193				
Hard Rock No. 6 .	H	457	SW½1, NE½SE½2	2S	12E	60204 .
Hard Rock No. 7 .	H	460	NE½2	2S	12E	60205 .
Hard Rock No. 11 .	36	60	NW½SW½1, NE½SE½2	2S	12E	60206 .
Hard Rock No. 12 .	36	61	NE½2, NW½1	2S	12E	60207 .
Horn Silver	30	293	NE½2 ONLY	2S	12E	60208 .
Amended	41	191				
Horn Silver No. 1 .	30	293	NE½2	2S	12E	60209 .
Amended	41	195				
Jane	30	192	NE½2	2S	12E	60210 .
Johnnie (Little Johnnie) .	30	229	NW½2, NE½2	2S	12E	60211 .
Amended (Johnnie)	34	185				

RECEIVED  
B.L.M. AZ STATE OFFICE  
CASH NO.

60163-60200  
60203-60211

Name of Claim	Book of Records	Page	Section	G&SRB&M		Ser. No. A MC
				T	R	
Katie	34	194	NW½2, NE½3	2S	12E	60212
Amended	Dkt 246	21				
Legal-Tender	23	391	NE½NW½2	2S	12E	60213
Amended 1	35	472				
Amended 2	41	189				
Libbie	24	88	SW½2	2S	12E	60214
Amended 1	1	373				
Amended 2	34	186				
Libbie #1 (No. 1)	F	357	SW½2	2S	12E	60215
Amended (Libbie #1)	34	187				
Libbie #2 (No. 2)	F	358	SW½2	2S	12E	60216
Amended (Libbie #2)	34	188				
Link	35	482	NW½NE½2	2S	12E	60217
Amended	41	194				
Maggie	39	397	NW½2	2S	12E	60218
Michigan	F	365	SW½2	2S	12E	60219
Amended	39	400				
New York	25	13	SE½2	2S	12E	60220
Amended 1	1	151				
Amended 2	40	35				
Rube	24	357	SW½2	2S	12E	60221
Amended	34	189				
Ruby	24	160	NW½SW½2	2S	12E	60222
Amended 1	1	208				
Amended 2	34	190				
Sallie	34	195	NW½2, NE½3	2S	12E	60223
Apache Leap	26	353	SW½1, SE½2	2S	12E	60224
Cobre Verde	39	213	NW½NE½11	2S	12E	60225
Cobre Verde No. 1	20	472	NW½NE½11	2S	12E	60226
Amended	1/AM/MI	252				
Connecting Link	21	90	SW½1, NW½NE½12	2S	12E	60227
Amended 1	1/AM/MI	230				
Amended 2	1/AM/MI	313				
Connecting Link No. 1	21	91	NW½NE½11	2S	12E	60228
Amended	1/AM/MI	204				
Connecting Link No. 2	21	93	NE½11, SE½2	2S	12E	60229
Amended	1/AM/MI	205				
Connecting Link No. 3	21	95	NE½11, SE½2	2S	12E	60230
Amended	1/AM/MI	206				
Connecting Link No. 4	21	97	NE½11, NW½12, SE½2	2S	12E	60231
Amended	1/AM/MI	207				
Dacite	39	57	SW½1	2S	12E	60232
Dacite No. 1	39	58	SW½SE½1, NE½12	2S	12E	60233
Dacite No. 2	39	59	SE½SW½1, NE½12	2S	12E	60234
Dacite No. 3	39	60	SE½1	2S	12E	60235
			NW½7	2S	13E	
Dacite No. 10	39	67	SW½1	2S	12E	60236
Dacite No. 11	39	68	SW½SE½1	2S	12E	60237
Dacite No. 12	39	69	SE½12	2S	12E	60238
			SW½7	2S	13E	
Dacite No. 13	99	70	SW½7	2S	13E	60239
Defiance Fraction	39	181	NW½11	2S	12E	60240
Leadville	22	1	SE½2	2S	12E	60243
Amended	1/AM/MI	202				
San Juan	D	42	SE½SW½2	2S	12E	60244
South Syndicate No. 1	40	256	SE½1	2S	12E	60245
South Syndicate No. 2	40	259	SE½1	2S	12E	60246
South Syndicate No. 3	40	260	SE½1	2S	12E	60247
South Syndicate No. 4	40	261	SE½1	2S	12E	60248
			SW½6, NW½7	2S	13E	
South Syndicate No. 5	40	262	SW½6	2S	13E	60249
Sun #2	Dkt 509	313	NE½NE½32	1S	13E	60250

RECEIVED  
BLANK STATE OFFICE  
CASH  
NO

60212-60240  
60243-60250

Name of Claim	Book of Records	Page	G&SRB&M		Ser. No.	
			Section	T	R	A MC
Sun #3	Dkt 509	314	NE $\frac{1}{2}$ 32	1S	13E	60251
Sun #4	Dkt 509	315	NW $\frac{1}{2}$ NE $\frac{1}{2}$ SW $\frac{1}{2}$ SE $\frac{1}{2}$ 32	1S	13E	60252
Sun #5	Dkt 509	316	NE $\frac{1}{2}$ 32	1S	13E	60253
Sun #6	Dkt 509	317	SW $\frac{1}{2}$ SE $\frac{1}{2}$ 32	1S	13E	60254
Sun #7	Dkt 509	318	SE $\frac{1}{2}$ 32	1S	13E	60255
Sun #8	Dkt 509	319	SW $\frac{1}{2}$ SE $\frac{1}{2}$ 32	1S	13E	60256
Sun #9	Dkt 509	320	SE $\frac{1}{2}$ 32	1S	13E	60257
Sun #10	Dkt 509	321	SW $\frac{1}{2}$ SE $\frac{1}{2}$ 32	1S	13E	60258
Sun #11	Dkt 509	322	SE $\frac{1}{2}$ 32	1S	13E	60259
Sun #12	Dkt 509	323	SW $\frac{1}{2}$ SE $\frac{1}{2}$ 32	1S	13E	60260
Sun #13	Dkt 509	324	SE $\frac{1}{2}$ 32	1S	13E	60261
Sun #14	Dkt 509	325	NW $\frac{1}{2}$ 6	2S	13E	60262
			NE $\frac{1}{2}$ 1	2S	12E	
Sun #15	Dkt 509	326	NW $\frac{1}{2}$ NE $\frac{1}{2}$ 6	2S	13E	60263
			SE $\frac{1}{2}$ 32	1S	13E	
Sun #16	Dkt 509	327	NW $\frac{1}{2}$ 6	2S	13E	60264
			NE $\frac{1}{2}$ 1	2S	12E	
Sun #17	Dkt 509	328	NW $\frac{1}{2}$ NE $\frac{1}{2}$ 6	2S	13E	60265
Sun #18	Dkt 509	329	NW $\frac{1}{2}$ 6	2S	13E	60266
			NE $\frac{1}{2}$ 1	2S	12E	
Sun #19	Dkt 509	330	NW $\frac{1}{2}$ NE $\frac{1}{2}$ 6	2S	13E	60267
Sun #20	Dkt 509	331	NW $\frac{1}{2}$ 6	2S	13E	60268
Sun #21	Dkt 509	332	NW $\frac{1}{2}$ NE $\frac{1}{2}$ 6	2S	13E	60269
Sun #22	Dkt 509	333	NW $\frac{1}{2}$ SW $\frac{1}{2}$ 6	2S	13E	60270
			SE $\frac{1}{2}$ 1	2S	12E	
Sun #23	Dkt 509	334	NW $\frac{1}{2}$ NE $\frac{1}{2}$ SE $\frac{1}{2}$ SW $\frac{1}{2}$ 6	2S	13E	60271
Sun #24	Dkt 509	335	SW $\frac{1}{2}$ 6	2S	13E	60272
Sun #25	Dkt 509	336	SW $\frac{1}{2}$ SE $\frac{1}{2}$ 6	2S	13E	60273
Sun #26	Dkt 509	337	SW $\frac{1}{2}$ 6	2S	13E	60274
Sun #27	Dkt 509	338	SW $\frac{1}{2}$ SE $\frac{1}{2}$ 6	2S	13E	60275
Sun #28	Dkt 509	339	SW $\frac{1}{2}$ SE $\frac{1}{2}$ 6	2S	13E	60276
Sun #29	Dkt 509	340	SE $\frac{1}{2}$ 6	2S	13E	60277
Sun #30	Dkt 509	341	SE $\frac{1}{2}$ 6	2S	13E	60278
Sun #31	Dkt 509	342	SE $\frac{1}{2}$ 6	2S	13E	60279
Sun #32	Dkt 509	343	SE $\frac{1}{2}$ NE $\frac{1}{2}$ 6	2S	13E	60280
Sun #33	Dkt 509	344	NE $\frac{1}{2}$ 6	2S	13E	60281
Sun #34	Dkt 509	345	NE $\frac{1}{2}$ 6	2S	13E	60282
Sun #35	Dkt 509	346	NE $\frac{1}{2}$ 6	2S	13E	60283
Sun #36	Dkt 509	347	NE $\frac{1}{2}$ 6	2S	13E	60284
			SE $\frac{1}{2}$ 32, SW $\frac{1}{2}$ 33	1S	13E	
Sun #37	Dkt 509	348	SE $\frac{1}{2}$ 32, SW $\frac{1}{2}$ 33	1S	13E	60285
Sun #38	Dkt 509	349	SE $\frac{1}{2}$ 32, SW $\frac{1}{2}$ 33	1S	13E	60286
Sun #39	Dkt 509	350	SE $\frac{1}{2}$ 32	1S	13E	60287
Sun #40	Dkt 509	351	SW $\frac{1}{2}$ SE $\frac{1}{2}$ 33	1S	13E	60288
Sun #41	Dkt 509	352	SW $\frac{1}{2}$ SE $\frac{1}{2}$ 33	1S	13E	60289
Sun #44	Dkt 509	355	SE $\frac{1}{2}$ 33	1S	13E	60290
Sun #45	Dkt 509	356	SE $\frac{1}{2}$ 33	1S	13E	60291
Sun #48	Dkt 509	359	SE $\frac{1}{2}$ 33, SW $\frac{1}{2}$ 34	1S	13E	60292
Sun #49	Dkt 509	360	SE $\frac{1}{2}$ 33, SW $\frac{1}{2}$ 34	1S	13E	60293
Sun #52	Dkt 509	363	NW $\frac{1}{2}$ 28	1S	13E	60294
Sun #53	Dkt 509	364	NW $\frac{1}{2}$ 28	1S	13E	60295
Sun #54	Dkt 509	365	NW $\frac{1}{2}$ NE $\frac{1}{2}$ 28	1S	13E	60296
Sun #55	Dkt 509	366	NE $\frac{1}{2}$ 28	1S	13E	60297
Sun #56	Dkt 509	367	NE $\frac{1}{2}$ 28	1S	13E	60298
Sun #57	Dkt 509	368	NE $\frac{1}{2}$ 28	1S	13E	60299
Sun #58	Dkt 509	369	NE $\frac{1}{2}$ 28, NW $\frac{1}{2}$ 27	1S	13E	60300
Sun #59	Dkt 509	370	NW $\frac{1}{2}$ 27	1S	13E	60301
Sun #60	Dkt 509	371	NW $\frac{1}{2}$ 27	1S	13E	60302
Sun #61	Dkt 509	372	NW $\frac{1}{2}$ 27	1S	13E	60303
Sun #62	Dkt 509	373	SW $\frac{1}{2}$ NW $\frac{1}{2}$ 28	1S	13E	60304
Sun #63	Dkt 509	374	SW $\frac{1}{2}$ NW $\frac{1}{2}$ 28	1S	13E	60305
Sun #64	Dkt 509	375	SE $\frac{1}{2}$ SW $\frac{1}{2}$ NW $\frac{1}{2}$ NE $\frac{1}{2}$ 28	1S	13E	60306
Sun #65	Dkt 509	376	SE $\frac{1}{2}$ NE $\frac{1}{2}$ 28	1S	13E	60307
Sun #66	Dkt 509	377	SE $\frac{1}{2}$ NE $\frac{1}{2}$ 28	1S	13E	60308
Sun #67	Dkt 509	378	SE $\frac{1}{2}$ NE $\frac{1}{2}$ 28	1S	13E	60309

68. 11 68 7  
 RECEIVED  
 B.L.M. AZ STATE OFFICE  
 CASH  
 Page 5  
 60251-60309 ✓  
 59

Name of Claim	Book of Records	Page	Section	G&SR&E&M		Ser. No.
				T	R	
Sun #68	Dkt 509	379	SE $\frac{1}{2}$ NE $\frac{1}{2}$ 28, SW $\frac{1}{2}$ NW $\frac{1}{2}$ 27	1S	13E	60310
Sun #69	Dkt 509	380	SW $\frac{1}{2}$ NW $\frac{1}{2}$ 27	1S	13E	60311
Sun #70	Dkt 509	381	SW $\frac{1}{2}$ NW $\frac{1}{2}$ 27	1S	13E	60312
Sun #71	Dkt 509	382	SW $\frac{1}{2}$ NW $\frac{1}{2}$ 27	1S	13E	60313
Sun #42A	Dkt 736	743	SW $\frac{1}{2}$ SE $\frac{1}{2}$ 33	1S	13E	60314
Sun #46A	Dkt 736	744	SE $\frac{1}{2}$ 33	1S	13E	60315
Sun #50A	Dkt 736	745	SE $\frac{1}{2}$ 33, SW $\frac{1}{2}$ 34	1S	13E	60316

Ajax	D	124	NW $\frac{1}{2}$ SW $\frac{1}{2}$ 12, NE $\frac{1}{2}$ SE $\frac{1}{2}$ 11	2S	12E	60361
Annex	38	118	NW $\frac{1}{2}$ 12, NE $\frac{1}{2}$ 11	2S	12E	60362
Apex	38	117	NW $\frac{1}{2}$ 12, NE $\frac{1}{2}$ 11	2S	12E	60363
Broken Hill No. 1	38	157	SW $\frac{1}{2}$ SE $\frac{1}{2}$ 11	2S	12E	60364
Cobre Verde No. 2	20	474	NW $\frac{1}{2}$ NE $\frac{1}{2}$ 11	2S	12E	60365
Amended	1/AM/MI	253				
Cobre Verde No. 3	20	605	SE $\frac{1}{2}$ SW $\frac{1}{2}$ NW $\frac{1}{2}$ NE $\frac{1}{2}$ 11	2S	12E	60366
Copper Bell	38	116	NW $\frac{1}{2}$ 12	2S	12E	60367
Dacite No. 4	39	61	NE $\frac{1}{2}$ 12	2S	12E	60368
Dacite No. 5	39	62	NE $\frac{1}{2}$ 12	2S	12E	60369
Dacite No. 6	39	63	SE $\frac{1}{2}$ 1, NE $\frac{1}{2}$ 12	2S	12E	60370
Dacite No. 7	39	64	NE $\frac{1}{2}$ SE $\frac{1}{2}$ 12	2S	12E	60371
Dacite No. 8	39	65	NE $\frac{1}{2}$ SE $\frac{1}{2}$ 12	2S	12E	60372
Dacite No. 9	39	66	SW $\frac{1}{2}$ 7	2S	13E	
			NE $\frac{1}{2}$ 12	2S	12E	60373
			NW $\frac{1}{2}$ SW $\frac{1}{2}$ 7	2S	13E	
Defiance No. 1	39	182	SW $\frac{1}{2}$ 11	2S	12E	60374
Defiance No. 4	39	185	NW $\frac{1}{2}$ SW $\frac{1}{2}$ 11	2S	12E	60377
Defiance No. 5	39	186	NW $\frac{1}{2}$ SW $\frac{1}{2}$ 11	2S	12E	60378
Defiance No. 6	39	187	NW $\frac{1}{2}$ SW $\frac{1}{2}$ 11	2S	12E	60379

Hercules	D	129	SE $\frac{1}{2}$ NE $\frac{1}{2}$ 11	2S	12E	60388
Illinois (Illinois)	26	221	NE $\frac{1}{2}$ 11	2S	12E	60389
Amended (Illinois)	1/AM/MI	265				
Indiana	F	572	NE $\frac{1}{2}$ 11	2S	12E	60390
Iowa	F	573	NE $\frac{1}{2}$ 11	2S	12E	60391
Lead Hill	21	272	NE $\frac{1}{2}$ SE $\frac{1}{2}$ 11	2S	12E	60392
North Pole Star	26	526	SW $\frac{1}{2}$ 11	2S	12E	60393
South Syndicate No. 6	40	263	SE $\frac{1}{2}$ 1, NE $\frac{1}{2}$ 12	2S	12E	60394
			NW $\frac{1}{2}$ 7	2S	13E	
South Syndicate No. 7	40	264	NW $\frac{1}{2}$ 7	2S	13E	60395
South Syndicate No. 8	40	265	NW $\frac{1}{2}$ 7	2S	13E	60396
South Syndicate No. 9	40	266	NW $\frac{1}{2}$ NE $\frac{1}{2}$ 7, SW $\frac{1}{2}$ 6	2S	13E	60397
South Syndicate No. 10	40	267	NW $\frac{1}{2}$ SW $\frac{1}{2}$ 7	2S	13E	60398

RECEIVED  
 B.L.M. AZ STATE OFFICE  
 CASH  
 OCT 13 2 35 PM '89  
 # CLAIM  
 THIS IS  
 AND ADM...  
 PAGE 6 OF 9

Page 6  
 60388-60398

60310-60316 ✓  
 60361-60374  
 60377-60379

Name of Claim	Book of Records	Page	Section	C&SR&M		Ser. No.
				T	R	
South Syndicate No. 11	40	268	NW¼NE¼SE¼SW¼7	2S	13E	60399
South Syndicate No. 12	40	269	NW¼NE¼SE¼7	2S	13E	60400
Touch Not No. 2	20	582	NE¼SE¼12	2S	12E	60401
Amended	1/AM/MI	315				
Extension No. 1A	968	22	SW¼7	2S	13E	60402
Extension No. 2	40	410	SW¼SE¼7	2S	13E	60403
Extension No. 3	40	411	NE¼7	2S	13E	60404
Extension No. 4	40	409	SW¼7, NW¼18	2S	13E	60405
			SE¼12	2S	12E	
Extension No. 5	40	412	SW¼7, NW¼18	2S	13E	60406
Extension No. 6	40	413	SW¼7, NW¼NE¼18	2S	13E	60407
Extension No. 7	40	414	SW¼SE¼7, NE¼18	2S	13E	60408
Extension No. 8	40	415	SW¼7, NE¼18	2S	13E	60409

RECEIVED  
B.L.M. AZ STATE OFFICE  
CASH  
NO. \_\_\_\_\_  
OCT 13 2 39 PM '89  
# CLARIFIED THIS IS AND ACCORDANT WITH  
PAGE 7 OF 9

Extension No. 31	610	71	SE¼7, NE¼18	2S	13E	60433
Extension No. 32	610	72	SE¼7	2S	13E	60434
Extension No. 33	610	73	SE¼NE¼7	2S	13E	60435
Extension No. 34	610	74	SE¼NE¼7	2S	13E	60436
Extension No. 35	610	75	NE¼7	2S	13E	60437
Extension No. 36	610	76	NE¼7	2S	13E	60438
Extension No. 37	610	77	NE¼7	2S	13E	60439
Extension No. 38	610	78	NE¼7	2S	13E	60440
Extension No. 39	610	79	NE¼7, SE¼6	2S	13E	60441
Extension No. 40	610	80	NE¼7, SE¼6	2S	13E	60442
Extension No. 41	610	81	NE¼7, SE¼6	2S	13E	60443
East No. 3	Dkt 566	182	NW¼32	1S	13E	60444
East No. 4	Dkt 566	184	NW¼NE¼32	1S	13E	60445
East No. 5	Dkt 566	186	NE¼32	1S	13E	60446
East No. 8	Dkt 566	192	SW¼29, NW¼32	1S	13E	60447
East No. 9	Dkt 566	194	SW¼SE¼29, NW¼NE¼32	1S	13E	60448
East No. 10	Dkt 566	196	SE¼29, NE¼32	1S	13E	60449
East No. 14	Dkt 566	204	NW¼NE¼SE¼SW¼29	1S	13E	60450
East No. 15	Dkt 566	206	NE¼SE¼29	1S	13E	60451
Oak No. 45	Dkt 566	177	NW¼29	1S	13E	60452
Broken Hill No. 2	38	155	SE¼SW¼NW¼11	2S	12E	60453

60399-60409  
60433-60453



That between the first day of September, 1988 and the first day of September, 1989, at least One Hundred Dollars (\$100.00) worth of work and improvements were done and performed for the benefit of each of said claims, not including the location work of said claims. Such work and improvements were made by and at the expense of the Magma Copper Company, owner of said claims, for the purpose of complying with the laws of the United States pertaining to assessment or annual work, and

Don Ells, Dennis Karkos, Dennis Osborn, Mike Flanagan, Tony Gutierrez, Gabriel Oton, Arthur Villalobos, Manuel Guzman, John Dalton, William Rampelotto Sr. and Julio Madueno

were part of the men employed by said owner, and who labored for the benefit of said claims, did said work and improvements, the same being as follows, to-wit:

Repair of No. 3, No. 5 and No. 9 Shafts

RECEIVED  
BLM. AZ STATE OFFICE  
CASH  
NO  
OCT 13 2 39 PM '89  
# C-114  
TUESDAY  
AND ADJUTANT  
PAGE 8



Frank M. Flory

Subscribed and sworn to before me this 20th day of September, 1989

My Commission Expires March 28, 1993

Olga Martinez  
Notary Public

956831  
1631-572



OFFICIAL RECORDS OF  
PINAL COUNTY RECORDER  
KATHLEEN C. FELIX

DATE: 21SEP89 TIME: 0905  
FFF: \$6.00 \$4.00 \$5.00  
PAGES: 001  
DOCKET: 1631 PAGE: 572  
INSTRUMENT # 956831

AFFIDAVIT OF PERFORMANCE OF ANNUAL WORK

STATE OF ARIZONA)  
County of Pinal ) ss.

Frank M. Florez, Agent for Magma Copper Company, being duly sworn, deposes and says that he is a citizen of the United States and more than twenty-one years of age and resides at Superior in Pinal County, Arizona, is personally acquainted with the mining claim known as Red Brick #1 (Placer), situated in Pioneer Mining District, Pinal County, Arizona, and listed below together with Book and Page of Records as recorded in the office of the County Recorder of Pinal County, Arizona.

Name of Claim	Book of Records	Page	G&SRB&M Section	I R		Ser. No.
				A	MC	
Red Brick #1 (Placer)	38	262	NW14	2S	12E	60069

That between the first day of September 1988, and the first day of September 1989, at least One Hundred Dollars (\$100.00) worth of work and improvements were done and performed upon said claim, not including the location work of said claim. Such work and improvements were made by and at the expense of the Magma Copper Company, owner of said claim, for the purpose of complying with the laws of the United States pertaining to assessment or annual work, and Don Ellis and Manuel Guzman

\_\_\_\_\_

\_\_\_\_\_

\_\_\_\_\_

were the persons employed by said owner and who labored upon said claim, did said work and improvements, the same being as follows, to wit:

Excavate, load and haul clay for use as a pond sealant.

\_\_\_\_\_

\_\_\_\_\_

Frank M. Florez

Subscribed and sworn to before me this 20th day of September, 1989.

My Commission Expires March 28, 1993

[Signature]  
Notary Public

RECEIVED  
BLM AZ DISTRICT OFFICE  
SEP 21 1989

LAW OFFICES  
TWITTY, SIEVWRIGHT & MILLS

SUITE 4007  
2702 NORTH THIRD STREET  
PHOENIX, ARIZONA 85004-1142

TELEPHONE 248-9424  
AREA CODE 602

HOWARD A. TWITTY  
RALPH B. SIEVWRIGHT  
JOHN F. MILLS  
N. DOUGLAS GRIMWOOD  
JANET L. FELTZ

December 7, 1988

60069

HAND DELIVERED

RECEIVED  
B.L.M. AZ STATE OFFICE  
DEC 7 9 09 AM '88  
PHOENIX, ARIZONA

United States Department  
of the Interior  
Bureau of Land Management  
Siete Square  
3707 North Seventh Street  
Phoenix, Arizona 85014

Re: 1988 Affidavits of Annual Assessment Work  
Magma Copper Company, Superior Division

Gentlemen:

Enclosed are Affidavits of Performance of Annual Work for  
Year Commencing September 1, 1987, for the claims of Magma Copper  
Company, Superior Division, covered by the following serial  
numbers:

- A MC 60069;
- A MC 60083 - A MC 60201, inclusive;
- A MC 60203 - A MC 60240, inclusive;
- A MC 60243 - A MC 60316, inclusive;
- A MC 60361 - A MC 60374, inclusive;
- A MC 60377 - A MC 60379, inclusive;
- A MC 60388 - A MC 60409, inclusive;
- A MC 60433 - A MC 60453, inclusive;

Sincerely,

TWITTY, SIEVWRIGHT & MILLS

BY *Ralph Sievwright*  
Attorneys for  
Magma Copper Company

RBS/bw  
Enclosures  
cc: Mr. Frank M. Florez (w/o enc.)  
Mr. Alex Acosta (w/o enc.)

HOWARD A. TWITTY  
RALPH B. SIEVWRIGHT  
JOHN F. MILLS  
N. DOUGLAS GRIMWOOD  
JANET L. FELTZ

LAW OFFICES  
TWITTY, SIEVWRIGHT & MILLS  
SUITE 4007  
2702 NORTH THIRD STREET  
PHOENIX, ARIZONA 85004-1142

TELEPHONE 248-9424  
AREA CODE 602

December 7, 1988

HAND DELIVERED

United States Department  
of the Interior  
Bureau of Land Management  
Siete Square  
3707 North Seventh Street  
Phoenix, Arizona 85014

RECEIVED  
B.L.M. AZ STATE OFFICE  
DEC 1 9 09 AM '88  
PHOENIX, ARIZONA

Re: 1988 Affidavits of Annual Assessment Work  
Magma Copper Company, Superior Division

Gentlemen:

Enclosed are Affidavits of Performance of Annual Work for Year Commencing September 1, 1987, for the claims of Magma Copper Company, Superior Division, covered by the following serial numbers:

A MC 60069;  
A MC 60083 - A MC 60201, inclusive;  
A MC 60203 - A MC 60240, inclusive;  
A MC 60243 - A MC 60316, inclusive;  
A MC 60361 - A MC 60374, inclusive;  
A MC 60377 - A MC 60379, inclusive;  
A MC 60388 - A MC 60409, inclusive;  
A MC 60433 - A MC 60453, inclusive;

Sincerely,

TWITTY, SIEVWRIGHT & MILLS

BY **RALPH B. SIEVWRIGHT**  
Attorneys for  
Magma Copper Company

RBS/bw  
Enclosures  
cc: Mr. Frank M. Florez (w/o enc.)  
Mr. Alex Acosta (w/o enc.)

Magma Copper Co  
Box 37  
Superior

AFFIDAVIT OF PERFORMANCE OF ANNUAL WORK

RECEIVED  
B.L.M. AZ STATE OFFICE  
DEC 1 9 10 AM '88  
PHOENIX, ARIZONA

STATE OF ARIZONA )  
County of Pinal ) ss.

Frank M. Florez, Agent for Magma Copper Company, being duly sworn, deposes and says that he is a citizen of the United States and more than twenty-one years of age and resides at Superior in Pinal County, Arizona, is personally acquainted with the mining claim known as Red Brick #1 (Placer), situated in Pioneer Mining District, Pinal County, Arizona, and listed below together with Book and Page of Records as recorded in the office of the County Recorder of Pinal County, Arizona.

Name of Claim	Book of Records	Page	G&SRB&M Section	I R		Ser. No.
						A MC
Red Brick #1 (Placer)	38	262	NW14	2S	12E	60069

That between the first day of September 1987, and the first day of September 1988, at least One Hundred Dollars (\$100.00) worth of work and improvements were done and performed upon said claim, not including the location work of said claim. Such work and improvements were made by and at the expense of the Magma Copper Company, owner of said claim, for the purpose of complying with the laws of the United States pertaining to assessment or annual work, and

Don Ells and Manuel Guzman

were the persons employed by said owner and who labored upon said claim, did said work and improvements, the same being as follows, to wit:


Excavate, load and haul clay for use as  
pond sealant.

Frank M Florez

Subscribed and sworn to before me this 12th day of October, 1988.

My Commission Expires March 28, 1989

Oleg Martinez  
Notary Public



8 1001415

1560-510

924305

RECEIVED  
BLM. AZ STATE OFFICE  
Dec 1 9 10 AM '88  
PHOENIX, ARIZONA


AFFIDAVIT OF PERFORMANCE OF ANNUAL WORK

STATE OF ARIZONA )  
County of Pinal ) ss

Frank M. Florez, Agent for Magma Copper Company, being duly sworn, deposes and says that he is a citizen of the United States and more than twenty-one years of age and resides at Superior in Pinal County, State of Arizona, and is personally acquainted with the following mining claims situated in the Pioneer Mining District, Pinal County, Arizona, listed below together with Book and Page of Records as recorded in the office of the County Recorder of Pinal County, Arizona.

NOTE: Dkt = Docket; 1/AM/MI = 1 of Amended Mines

Name of Claim	Book of Records	Page	G&SRB&M Section	I R		Ser. No. A MC
				I	R	
Apex	32	346	SW125	1S	12E	60083
Location 2	39	261				
Amended	41	72				
Ash No. 1	40	272	SE125	1S	12E	60084
Ash No. 6	40	276	NE1NW129	1S	13E	60085
Ash No. 8	40	278	NE1SE1SW1NW130	1S	13E	60086
			SW1NW129	1S	13E	
Ash No. 9	40	279	NE1SE125	1S	12E	60087
			SW1NW130	1S	13E	
Ash No. 10	40	280	NE1SE125	1S	12E	60088
Ash No. 11	40	281	NE125	1S	12E	60089
Ash No. 12	40	282	NE125	1S	12E	60090
			NW130	1S	13E	
Ash No. 13	40	283	NW1NE130, NW129	1S	13E	60091
Ash No. 14	40	284	NW129	1S	13E	60092
Ash No. 15	40	285	NW1NE129	1S	13E	60093
Ash No. 16	40	290	NW1NE1SE1SW125	1S	12E	60094
Amended	42	179				
Ash No. 17	Dkt 362	255	NE129	1S	13E	60095
Ash No. 18	Dkt 362	256	NW1NE129	1S	13E	60096
Ash No. 19	Dkt 362	257	NW129	1S	13E	60097
Ash No. 20	Dkt 362	258	NW129	1S	13E	60098
Ash No. 21	Dkt 362	259	NW129	1S	13E	60099
Ash No. 22	Dkt 362	260	NW129, NE130	1S	13E	60100
Ash No. 23	Dkt 362	261	NE130	1S	13E	60101
Ash No. 24	Dkt 362	262	NW1NE130	1S	13E	60102
Ash No. 25	Dkt 362	263	NW130	1S	13E	60103
			NE125	1S	12E	
Ash No. 26	Dkt 362	264	NE125	1S	12E	60104
Ash No. 27	Dkt 362	265	NE125	1S	12E	60105
Ash No. 28	Dkt 362	266	NE125	1S	12E	60106
Ash No. 29	Dkt 362	267	NW1NE125	1S	12E	60107
Russ No. 8	Dkt 687	360	NW125	1S	12E	60108
Russ No. 9	Dkt 687	361	NW125	1S	12E	60109
Russ No. 10	Dkt 687	362	NW125	1S	12E	60110
Russ No. 11	Dkt 687	363	NW125	1S	12E	60111
Russ No. 12	Dkt 687	364	NW1NE125	1S	12E	60112
Russ No. 13	Dkt 687	365	NE126, SE123	1S	12E	60113
Russ No. 14	Dkt 687	366	NE126	1S	12E	60114
			SE123			



1560-511

Name of Claim	Book of Records	Page	Section	G&SRB&M		Ser. No.
				T	R	
Russ No. 15	Dkt 687	367	NW¼25, NE¼26	1S	12E	60115
			SE¼23, SW¼24	1S	12E	
Russ No. 16	Dkt 687	368	NW¼25, SW¼24	1S	12E	60116
Russ No. 17A	Dkt 693	225	NW¼25, SW¼24	1S	12E	60117
Russ #18A	Dkt 693	226	NW¼25, SW¼24	1S	12E	60118
Russ #19A	Dkt 693	227	NW¼25, SW¼24	1S	12E	60119
Russ #20A	Dkt 693	228	SE¼SW¼24, NW¼ NE¼25	1S	12E	60120
Russ No. 21	Dkt 687	373	SE¼24, NE¼25	1S	12E	60121
Russ No. 22	Dkt 687	374	SE¼24, NE¼25	1S	12E	60122
Russ No. 23	Dkt 687	375	SE¼24, NE¼25	1S	12E	60123
Russ No. 24	Dkt 687	376	SE¼24, NE¼25	1S	12E	60124
			SW¼19, NW¼30	1S	13E	
Black Foot No. 1	F	351	SW¼SE¼25	1S	12E	60125
Black Rock No. 1	37	621	SW¼25	1S	12E	60201-
Amended	41	73				
Hard Rock No. 8	II	461	SE¼36	1S	12E	60126
Hard Rock No. 9	H	462	SE¼SW¼36	1S	12E	60127
Hard Rock No. 10	II	463	SE¼SW¼36	1S	12E	60128
Hard Rock No. 13	39	43	SE¼36	1S	12E	60129
Hard Rock No. 14	39	44	SE¼36	1S	12E	60130
Monarch No. 1	F	354	SE¼SW¼36	1S	12E	60131
Nadene	39	260	SE¼36	1S	12E	60132
Amended	41	75				
Nadene No. 1	33	396	SE¼36	1S	12E	60133
Amended	41	74				
Oak No. 4	33	280	NW¼NE¼31, NW¼32	1S	13E	60134
Oak No. 7	34	67	NW¼NE¼31, NW¼32	1S	13E	60135
Oak No. 9	34	69	NW¼SE¼SW¼31, SW¼NW¼32	1S	13E	60136
Oak No. 14	34	387	NW¼32	1S	13E	60137
Oak #15 (No. 15)	34	388	NW¼SW¼32	1S	13E	60138
Amended (#15)	35	557				
Oak No. 16	34	389	SW¼32	1S	13E	60139
Oak No. 17	34	390	SW¼32	1S	13E	60140
Oak No. 18	34	391	SW¼32	1S	13E	60141
Oak No. 19	34	392	SW¼32	1S	13E	60142
Oak No. 20	34	393	SW¼32, SE¼SW¼31	1S	13E	60143
Oak No. 21	34	394	SW¼32, SE¼SW¼31	1S	13E	60144
Oak No. 22	34	395	SW¼32, SE¼SW¼31	1S	13E	60145
Oak No. 23	34	396	SW¼32, SE¼SW¼31	1S	13E	60146
Oak No. 24	34	397	SE¼36	1S	12E	60147
			SW¼31	1S	13E	
Oak #25	34	398	SE¼36	1S	12E	60148
			SW¼31	1S	13E	
Oak No. 26	34	399	SE¼36	1S	12E	60149
			SW¼31	1S	13E	
Oak No. 27	34	400	SE¼36	1S	12E	60150
			SW¼31	1S	13E	
Pine No. 1	Dkt 717	441	NW¼SW¼36	1S	12E	60151
Pine No. 2	Dkt 717	442	NW¼NE¼SE¼SW¼36	1S	12E	60152
Pine No. 3	Dkt 717	443	NE¼SE¼36	1S	12E	60153
Pine No. 4	Dkt 717	444	NE¼SE¼36	1S	12E	60154
Pine No. 5	Dkt 717	445	NE¼SE¼36	1S	12E	60155
Pine No. 6	Dkt 717	446	NE¼SE¼36	1S	12E	60156
Pine No. 7	Dkt 717	447	NE¼SE¼36	1S	12E	60157
			NW¼SW¼31	1S	13E	
Pine No. 8	Dkt 717	448	NE¼36	1S	12E	60158
			NW¼31	1S	13E	
Pine No. 9	Dkt 717	449	NE¼36	1S	12E	60159
			NW¼31	1S	13E	
Oak No. 33	Dkt 198	499	NE¼29	1S	13E	60160
Oak No. 34	Dkt 198	500	NE¼29	1S	13E	60161
Oak No. 35	Dkt 198	501	NE¼29, NW¼28	1S	13E	60162

RECEIVED  
 B.L.M. AZ STATE OFFICE  
 DEC 7 9 10 AM '88  
 PHOENIX, ARIZONA

1560-512

Name of Claim	Book of Records	Page	G&SRB&M		Ser. No.	
			Section	T	R	A MC
Oak No. 36	Dkt 198	502	NW½28	1S	13E	60163
Oak No. 37	Dkt 198	503	NW½28	1S	13E	60164
Oak No. 38	Dkt 198	504	NW½SW½28	1S	13E	60165
Oak No. 39	Dkt 198	505	NW½SW½28	1S	13E	60166
Oak No. 40	Dkt 198	506	NW½SW½28	1S	13E	60167
			NE½SE½29	1S	13E	60168
Oak No. 41	Dkt 198	507	NE½SE½29	1S	13E	60168
Oak No. 42	Dkt 198	508	NE½SE½29	1S	13E	60169
Oak No. 43	Dkt 198	509	SE½29, NE½32	1S	13E	60170
Oak No. 44	Dkt 198	510	NE½32	1S	13E	60171
Palace No. 1	39	262	NW½SW½25	1S	12E	60172
Amended	41	71				
Ace	Dkt 142	524	NE½1	2S	12E	60173
Ace 1	Dkt 142	525	NE½1	2S	12E	60174
Ace 2	Dkt 142	526	NE½1	2S	12E	60175
			SW½32	1S	13E	
Ace 3	Dkt 142	527	NE½SE½1	2S	12E	60176
Ace 4	Dkt 142	528	NE½SE½1	2S	12E	60177
Ace 5	Dkt 142	529	NE½SE½1	2S	12E	60178
			NW½SW½6	2S	13E	
Ace 6	Dkt 142	530	SE½1	2S	12E	60179
			SW½6	2S	13E	
Alto	39	611	NW½1, NE½2	2S	12E	60180
Alto No. 1	39	612	NW½1, NE½2	2S	12E	60181
Alto No. 2	39	613	NW½1	2S	12E	60182
Alto No. 3	39	614	NW½1	2S	12E	60183
Alto No. 4	39	615	NW½SW½1	2S	12E	60184
Alto No. 5	39	616	SW½1	2S	12E	60185
Alto No. 6	39	617	SW½SE½1	2S	12E	60186
Alto No. 7	39	618	NW½NE½SE½SW½1	2S	12E	60187
Alto No. 8	39	619	NW½NE½1	2S	12E	60188
Alto No. 9	39	620	NW½NE½1	2S	12E	60189
Alto No. 10	39	621	NW½NE½1	2S	12E	60190
Alto No. 11	39	622	NW½NE½1	2S	12E	60191
Arizona	39	396	SW½2, NW½11	2S	12E	60192
Big Ledge	30	292	NE½SE½2	2S	12E	60193
Amended	41	190				
Bow (Bow and Arrow)	21	453	SE½3	2S	12E	60194
Amended (Bow and Arrow)	34	179				
Amended (Bow)	38	273				
Wes No. 1	Dkt 711	280	NW½26	1S	12E	60195
Wes No. 2	Dkt 711	281	NW½NE½26	1S	12E	60196
Brooklyn	25	12	SE½2	2S	12E	60197
Amended 1	1	150				
Amended 2	40	36				
Chicago	F	364	SW½2	2S	12E	60198
Amended	39	399				
Gardner	24	289	NW½SW½2, NE½SE½3	2S	12E	60199
Amended 1	34	181				
Amended 2	Dkt 246	20				
Gussie	24	159	NW½SW½2	2S	12E	60200
Amended	34	184				
Hard Rock No. 2	H	455	NE½2	2S	12E	60203
Amended	41	193				
Hard Rock No. 6	H	457	SW½1, NE½SE½2	2S	12E	60204
Hard Rock No. 7	H	460	NE½2	2S	12E	60205
Hard Rock No. 11	36	60	NW½SW½1, NE½SE½2	2S	12E	60206
Hard Rock No. 12	36	61	NE½2, NW½1	2S	12E	60207
Horn Silver	30	293	NE½2	2S	12E	60208
Amended	41	191				
Horn Silver No. 1	30	293	NE½2	2S	12E	60209
Amended	41	195				
Jane	41	192	NE½2	2S	12E	60210
Johnnie (Little Johnnie)	23	229	NW½2, NE½3	2S	12E	60211
Amended (Johnnie)	34	185				

RECEIVED  
BLM. AZ STATE OFFICE  
DEC 1 5 10 AM '88



1560-513

Name of Claim	Book of Records	Page	Section	G&SRB&M		Ser. No.
				T	R	
Katie	34	194	NW $\frac{1}{2}$ 2, NE $\frac{1}{2}$ 3	2S	12E	60212
Amended	Dkt 246	21				
Legal-Tender	23	391	NE $\frac{1}{2}$ NW $\frac{1}{2}$ 2	2S	12E	60213
Amended 1	35	472				
Amended 2	41	189				
Libbie	24	88	SW $\frac{1}{2}$ 2	2S	12E	60214
Amended 1	1	373				
Amended 2	34	186				
Libbie #1 (No. 1)	F	357	SW $\frac{1}{2}$ 2	2S	12E	60215
Amended (Libbie #1)	34	187				
Libbie #2 (No. 2)	F	358	SW $\frac{1}{2}$ 2	2S	12E	60216
Amended (Libbie #2)	34	188				
Link	35	482	NW $\frac{1}{2}$ NE $\frac{1}{2}$ 2	2S	12E	60217
Amended	41	194				
Maggie	39	397	NW $\frac{1}{2}$ 2	2S	12E	60218
Michigan	F	365	SW $\frac{1}{2}$ 2	2S	12E	60219
Amended	39	400				
New York	25	13	SE $\frac{1}{2}$ 2	2S	12E	60220
Amended 1	1	151				
Amended 2	40	35				
Rube	24	357	SW $\frac{1}{2}$ 2	2S	12E	60221
Amended	34	189				
Ruby	24	160	NW $\frac{1}{2}$ SW $\frac{1}{2}$ 2	2S	12E	60222
Amended 1	1	208				
Amended 2	34	190				
Sallie	34	195	NW $\frac{1}{2}$ 2, NE $\frac{1}{2}$ 3	2S	12E	60223
Apache Leap	26	353	SW $\frac{1}{2}$ 1, SE $\frac{1}{2}$ 2	2S	12E	60224
Cobre Verde	39	213	NW $\frac{1}{2}$ NE $\frac{1}{2}$ 11	2S	12E	60225
Cobre Verde No. 1	20	472	NW $\frac{1}{2}$ NE $\frac{1}{2}$ 11	2S	12E	60226
Amended	1/AM/MI	252				
Connecting Link	21	90	SW $\frac{1}{2}$ 1, NW $\frac{1}{2}$ NE $\frac{1}{2}$ 12	2S	12E	60227
Amended 1	1/AM/MI	230				
Amended 2	1/AM/MI	313				
Connecting Link No. 1	21	91	NW $\frac{1}{2}$ NE $\frac{1}{2}$ 11	2S	12E	60228
Amended	1/AM/MI	204				
Connecting Link No. 2	21	93	NE $\frac{1}{2}$ 11, SE $\frac{1}{2}$ 2	2S	12E	60229
Amended	1/AM/MI	205				
Connecting Link No. 3	21	95	NE $\frac{1}{2}$ 11, SE $\frac{1}{2}$ 2	2S	12E	60230
Amended	1/AM/MI	206				
Connecting Link No. 4	21	97	NE $\frac{1}{2}$ 11, NW $\frac{1}{2}$ 12, SE $\frac{1}{2}$ 2	2S	12E	60231
Amended	1/AM/MI	207				
Dacite	39	57	SW $\frac{1}{2}$ 1	2S	12E	60232
Dacite No. 1	39	58	SW $\frac{1}{2}$ SE $\frac{1}{2}$ 1, NE $\frac{1}{2}$ 12	2S	12E	60233
Dacite No. 2	39	59	SE $\frac{1}{2}$ SW $\frac{1}{2}$ 1, NE $\frac{1}{2}$ 12	2S	12E	60234
Dacite No. 3	39	60	SE $\frac{1}{2}$ 1	2S	12E	60235
			NW $\frac{1}{2}$ 7	2S	13E	
Dacite No. 10	39	67	SW $\frac{1}{2}$ 1	2S	12E	60236
Dacite No. 11	39	68	SW $\frac{1}{2}$ SE $\frac{1}{2}$ 1	2S	12E	60237
Dacite No. 12	39	69	SE $\frac{1}{2}$ 12	2S	12E	60238
			SW $\frac{1}{2}$ 7	2S	13E	
Dacite No. 13	39	70	SW $\frac{1}{2}$ 7	2S	13E	60239
Defiance Fraction	39	181	NW $\frac{1}{2}$ 11	2S	12E	60240
Leadville	22	1	SE $\frac{1}{2}$ 2	2S	12E	60243
Amended	1/AM/MI	202				
San Juan	D	42	SE $\frac{1}{2}$ SW $\frac{1}{2}$ 2	2S	12E	60244
South Syndicate No. 1	40	256	SE $\frac{1}{2}$ 1	2S	12E	60245
South Syndicate No. 2	40	259	SE $\frac{1}{2}$ 1	2S	12E	60246
South Syndicate No. 3	40	260	SE $\frac{1}{2}$ 1	2S	12E	60247
South Syndicate No. 4	40	261	SE $\frac{1}{2}$ 1	2S	12E	60248
			SW $\frac{1}{2}$ 6, NW $\frac{1}{2}$ 7	2S	13E	
South Syndicate No. 5	40	262	SW $\frac{1}{2}$ 6	2S	13E	60249
			SE $\frac{1}{2}$ 1	2S	12E	
Sun #2	Dkt 509	313	NW $\frac{1}{2}$ NE $\frac{1}{2}$ 32	1S	13E	60250

PHOENIX, ARIZONA

DEC 7 9 10 AM '88

RECEIVED  
B.L.M. AZ STATE OFFICE

1560-514

Name of Claim	Book of Records	Page	G&SRB&M		Ser. No.	
			Section	T	R	A MC
Sun #3	Dkt 509	314	NE¼32	1S	13E	6025
Sun #4	Dkt 509	315	NW¼NE¼SW¼SE¼32	1S	13E	6025
Sun #5	Dkt 509	316	NE¼32	1S	13E	6025
Sun #6	Dkt 509	317	SW¼SE¼32	1S	13E	6025
Sun #7	Dkt 509	318	SE¼32	1S	13E	6025
Sun #8	Dkt 509	319	SW¼SE¼32	1S	13E	6025
Sun #9	Dkt 509	320	SE¼32	1S	13E	6025
Sun #10	Dkt 509	321	SW¼SE¼32	1S	13E	6025
Sun #11	Dkt 509	322	SE¼32	1S	13E	6025
Sun #12	Dkt 509	323	SW¼SE¼32	1S	13E	6025
Sun #13	Dkt 509	324	SE¼32	1S	13E	6026
Sun #14	Dkt 509	325	NW¼6	2S	13E	6026
			NE¼1	2S	12E	
Sun #15	Dkt 509	326	NW¼NE¼6	2S	13E	6026
			SE¼32	1S	13E	
Sun #16	Dkt 509	327	NW¼6	2S	13E	6026
			NE¼1	2S	12E	
Sun #17	Dkt 509	328	NW¼NE¼6	2S	13E	6026
Sun #18	Dkt 509	329	NW¼6	2S	13E	6026
			NE¼1	2S	12E	
Sun #19	Dkt 509	330	NW¼NE¼6	2S	13E	6026
Sun #20	Dkt 509	331	NW¼6	2S	13E	6026
Sun #21	Dkt 509	332	NW¼NE¼6	2S	13E	6026
Sun #22	Dkt 509	333	NW¼SW¼6	2S	13E	6027
			SE¼1	2S	12E	
Sun #23	Dkt 509	334	NW¼NE¼SE¼SW¼6	2S	13E	6027
Sun #24	Dkt 509	335	SW¼6	2S	13E	6027
Sun #25	Dkt 509	336	SW¼SE¼6	2S	13E	6027
Sun #26	Dkt 509	337	SW¼6	2S	13E	6027
Sun #27	Dkt 509	338	SW¼SE¼6	2S	13E	6027
Sun #28	Dkt 509	339	SW¼SE¼6	2S	13E	6027
Sun #29	Dkt 509	340	SE¼6	2S	13E	6027
Sun #30	Dkt 509	341	SE¼6	2S	13E	6027
Sun #31	Dkt 509	342	SE¼6	2S	13E	6027
Sun #32	Dkt 509	343	SE¼NE¼6	2S	13E	6028
Sun #33	Dkt 509	344	NE¼6	2S	13E	6028
Sun #34	Dkt 509	345	NE¼6	2S	13E	6028
Sun #35	Dkt 509	346	NE¼6	2S	13E	6028
Sun #36	Dkt 509	347	NE¼6	2S	13E	6028
			SE¼32, SW¼33	1S	13E	
Sun #37	Dkt 509	348	SE¼32, SW¼33	1S	13E	6028
Sun #38	Dkt 509	349	SE¼32, SW¼33	1S	13E	6028
Sun #39	Dkt 509	350	SE¼32	1S	13E	6028
Sun #40	Dkt 509	351	SW¼SE¼33	1S	13E	6028
Sun #41	Dkt 509	352	SW¼SE¼33	1S	13E	6028
Sun #44	Dkt 509	355	SE¼33	1S	13E	6029
Sun #45	Dkt 509	356	SE¼33	1S	13E	6029
Sun #48	Dkt 509	359	SE¼33, SW¼34	1S	13E	6029
Sun #49	Dkt 509	360	SE¼33, SW¼34	1S	13E	6029
Sun #52	Dkt 509	363	NW¼28	1S	13E	6029
Sun #53	Dkt 509	364	NW¼28	1S	13E	6029
Sun #54	Dkt 509	365	NW¼NE¼28	1S	13E	6029
Sun #55	Dkt 509	366	NE¼28	1S	13E	6029
Sun #56	Dkt 509	367	NE¼28	1S	13E	6029
Sun #57	Dkt 509	368	NE¼28	1S	13E	6029
Sun #58	Dkt 509	369	NE¼28, NW¼27	1S	13E	6030
Sun #59	Dkt 509	370	NW¼27	1S	13E	6030
Sun #60	Dkt 509	371	NW¼27	1S	13E	6030
Sun #61	Dkt 509	372	NW¼27	1S	13E	6030
Sun #62	Dkt 509	373	SW¼NW¼28	1S	13E	6030
Sun #63	Dkt 509	374	SW¼NW¼28	1S	13E	6030
Sun #64	Dkt 509	375	SE¼SW¼NW¼NE¼28	1S	13E	6030
Sun #65	Dkt 509	376	SE¼NE¼28	1S	13E	6030
Sun #66	Dkt 509	377	SE¼NE¼28	1S	13E	6030
Sun #67	Dkt 509	378	SE¼NE¼28	1S	13E	6030

RECEIVED  
 B.L.M. AZ STATE OFFICE  
 DEC 1 3 10 AM '88

1560-515

Name of Claim	Book of Records	Page	Section	G&SRB&M		Ser. No.
				T	R	
Sun #68	Dkt 509	379	SE½NE¼28, SW¼NW¼27	1S	13E	60310
Sun #69	Dkt 509	380	SW¼NW¼27	1S	13E	60311
Sun #70	Dkt 509	381	SW¼NW¼27	1S	13E	60312
Sun #71	Dkt 509	382	SW¼NW¼27	1S	13E	60313
Sun #42A	Dkt 736	743	SW¼SE¼33	1S	13E	60314
Sun #46A	Dkt 736	744	SE¼33	1S	13E	60315
Sun #50A	Dkt 736	745	SE¼33, SW¼34	1S	13E	60316

RECEIVED  
 BLM/AZ STATE OFFICE  
 DEC 1 9 10 AM '88  
 PHOENIX, ARIZONA

Ajax	D	124	NW¼SW¼12, NE¼SE¼11	2S	12E	60361
Annex	38	118	NW¼12, NE¼11	2S	12E	60362
Apex	38	117	NW¼12, NE¼11	2S	12E	60363
Broken Hill No. 1	38	157	SW¼SE¼11	2S	12E	60364
Cobre Verde No. 2	20	474	NW¼NE¼11	2S	12E	60365
Amended	1/AM/MI	253				
Cobre Verde No. 3	20	605	SE¼SW¼NW¼NE¼11	2S	12E	60366
Copper Bell	38	116	NW¼12	2S	12E	60367
Dacite No. 4	39	61	NE¼12	2S	12E	60368
Dacite No. 5	39	62	NE¼12	2S	12E	60369
Dacite No. 6	39	63	SE¼1, NE¼12	2S	12E	60370
Dacite No. 7	39	64	NE¼SE¼12	2S	12E	60371
Dacite No. 8	39	65	NE¼SE¼12	2S	12E	60372
			SW¼7	2S	13E	
Dacite No. 9	39	66	NE¼12	2S	12E	60373
			NW¼SW¼7	2S	13E	
Defiance No. 1	39	182	SW¼11	2S	12E	60374
Defiance No. 4	39	185	NW¼SW¼11	2S	12E	60377
Defiance No. 5	39	186	NW¼SW¼11	2S	12E	60378
Defiance No. 6	39	187	NW¼SW¼11	2S	12E	60379

Hercules	D	129	SE¼NE¼11	2S	12E	60388
Illinois (Illinois)	26	221	NE¼11	2S	12E	60389
Amended (Illinois)	1/AM/MI	265				
Indiana	F	572	NE¼11	2S	12E	60390
Iowa	F	573	NE¼11	2S	12E	60391
Lead Hill	21	272	NE¼SE¼11	2S	12E	60392
North Pole Star	26	526	SW¼11	2S	12E	60393
South Syndicate No. 6	40	263	SE¼1, NE¼12	2S	12E	60394
			NW¼7	2S	13E	
South Syndicate No. 7	40	264	NW¼7	2S	13E	60395
South Syndicate No. 8	40	265	NW¼7	2S	13E	60396
South Syndicate No. 9	40	266	NW¼NE¼7, SW¼6	2S	13E	60397
South Syndicate No. 10	40	267	NW¼SW¼7	2S	13E	60398

1560-516

Name of Claim	Book of Records	Page	Section	G&SRB&M		Ser. No. A MC
				T	R	
South Syndicate No. 11	40	268	NW¼NE¼SE¼SW¼7	2S	13E	60399
South Syndicate No. 12	40	269	NW¼NE¼SE¼7	2S	13E	60400
Touch Not No. 2	20	582	NE¼SE¼12	2S	12E	60401
Amended	I/AM/MI	315				
Extension No. 1A	968	22	SW¼7	2S	13E	60402
Extension No. 2	40	410	SW¼SE¼7	2S	13E	60403
Extension No. 3	40	411	NE¼7	2S	13E	60404
Extension No. 4	40	409	SW¼7, NW¼18	2S	13E	60405
			SE¼12	2S	12E	
Extension No. 5	40	412	SW¼7, NW¼18	2S	13E	60406
Extension No. 6	40	413	SW¼7, NW¼NE¼18	2S	13E	60407
Extension No. 7	40	414	SW¼SE¼7, NE¼18	2S	13E	60408
Extension No. 8	40	415	SW¼7, NE¼18	2S	13E	60409

Extension No. 31	610	71	SE¼7, NE¼18	2S	13E	60433
Extension No. 32	610	72	SE¼7	2S	13E	60434
Extension No. 33	610	73	SE¼NE¼7	2S	13E	60435
Extension No. 34	610	74	SE¼NE¼7	2S	13E	60436
Extension No. 35	610	75	NE¼7	2S	13E	60437
Extension No. 36	610	76	NE¼7	2S	13E	60438
Extension No. 37	610	77	NE¼7	2S	13E	60439
Extension No. 38	610	78	NE¼7	2S	13E	60440
Extension No. 39	610	79	NE¼7, SE¼6	2S	13E	60441
Extension No. 40	610	80	NE¼7, SE¼6	2S	13E	60442
Extension No. 41	610	81	NE¼7, SE¼6	2S	13E	60443
East No. 3	Dkt 566	182	NW¼32	1S	13E	60444
East No. 4	Dkt 566	184	NW¼NE¼32	1S	13E	60445
East No. 5	Dkt 566	185	NE¼32	1S	13E	60446
East No. 8	Dkt 566	192	SW¼29, NW¼32	1S	13E	60447
East No. 9	Dkt 566	194	SW¼SE¼29, NW¼NE¼32	1S	13E	60448
East No. 10	Dkt 566	196	SE¼29, NE¼32	1S	13E	60449
East No. 14	Dkt 566	204	NW¼NE¼SE¼SW¼29	1S	13E	60450
East No. 15	Dkt 566	206	NE¼SE¼29	1S	13E	60451
Oak No. 45	Dkt 566	177	NW¼29	1S	13E	60452
Broken Hill No. 2	38	155	SE¼SW¼NW¼11	2S	12E	60453

RECEIVED  
 B.L.M. AZ STAFF OFFICE  
 PHOENIX, ARIZONA  
 Dec 1 9 10 AM '88

That between the first day of September, 1987 and the first day of September, 1988, at least One Hundred Dollars (\$100.00) worth of work and improvements were done and performed for the benefit of each of said claims, not including the location work of said claims. Such work and improvements were made by and at the expense of the Magma Copper Company, owner of said claims, for the purpose of complying with the laws of the United States pertaining to assessment or annual work, and

Manuel Guzman, Dennis Karkos, and Don Ells.

were part of the men employed by said owner, and who labored for the benefit of said claims, did said work and improvements, the same being as follows, to-wit:


- 1) Construction of an access road.
- 2) Construction and leveling of drill sites.
- 3) Diamond core drilling; 3,842 feet.

RECEIVED  
 B.L.M. AZ STATE OFFICE  
 Dec 7 9 10 AM '88  
 PHOENIX, ARIZONA

Subscribed and sworn to before me this Frank M. Flory  
12th day of October, 1988

My Commission Expires March 28, 1989

Olga Martinez  
 Notary Public



60195  
116698  
132046  
113415  
116344  
227194  
231296  
epi

STATE OF ARIZONA, } ss. I hereby certify that the within instrument was filed and recorded  
County of \_\_\_\_\_, 19\_\_\_\_, at \_\_\_\_\_ M.  
In Docket No. \_\_\_\_\_, Page \_\_\_\_\_, at the request of \_\_\_\_\_

Fee No.: ~~132~~ 132046  
Fee: \$

When recorded mail to:  
Gordon Greenbank  
11000 N Cave Creek Rd.  
Phoenix Ariz. 85025

Witness my hand and official seal.  
\_\_\_\_\_  
County Recorder  
By \_\_\_\_\_  
Deputy Recorder

## AFFIDAVIT OF PERFORMANCE OF ANNUAL WORK

State of Arizona }  
County of Yavapai } ss

This is a conformed copy of Instrument  
Recorded in Book 1999 Page 284-285  
Date 12-14-87 Time 8:00AM  
PATSY C. JENNEY, RECORDER  
Marie G. Weaver DEPUTY

1. Ancient River Mining (A.R.M.)  
Name  
11000 North Cave Creek Road  
Address  
Phoenix Arizona 85025  
City State Zip

being duly sworn according to law deposes and says that they are a citizen of the United States more than eighteen years of age and that all of the facts set forth in this affidavit are true and correct according to the best of their knowledge, information and belief.

2. That they are personally acquainted with the mining claim named West 1 & West 2  
Plus an attached sheet situate in the Phoenix Mining District,  
Yavapai County, Arizona, the location of which is recorded in the office of  
the County Recorder of that County in Book 1323, Page 149-152 Notice of  
location is posted in Section 27, Township 9N, Range 4W, G&SRB&M.

3. That between the dates of Sept 1, 1986 and Aug 31, 1987  
at least 17 Seventeen Hundred Fifty (\$ 1750)  
dollars worth of work and improvements were done and performed upon this claim not including  
location work.

4. The work and improvements were made by and at the expense of Ancient  
River Mining (A.R.M.), owners of the mine for the  
purpose of complying with the laws of the United States pertaining to assessments or annual work.

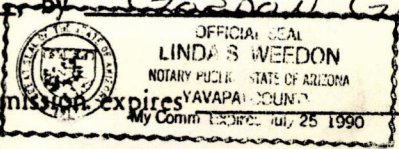
5. Mr. Gordon Greenbank  
were the names of the persons employed by the owner who labored to do the work and improvements.

6. The work and improvements done were Drilling, Reestablish  
Some old work & Road building.

REC'D  
11 11 AM '87  
PHOENIX, ARIZONA  
BLM DISTRICT OFFICE

Dated Dec 12 1987 Gordon Greenbank  
Signature

Subscribed to and sworn before me, a Notary Public, this 14th day of December,  
19 87 by Gordon Greenbank



Linda S. Weedon  
Notary Public

Claim	Book/Page	AME no	S-T-R.
West no 5 ✓	1323 - 157-158	116698 ✓	35-9N-4W
West no 10-11 ✓	1374 - 174-176	132046 -	3-8N-4W
West 12-13 ✓	1374 - 378-380	132047 -	2-8N-4W
West 14 ✓	1374 - 382	132048 -	35-9N-4W
Manitza 142 ✓	1433 - 187	132050 -	36-9N-4W
Adelvis 546 ✓	1334 - 784-787	113415 -	
A.R.M. 1-2-3-4 -	1658 - 977-984	113416 -	
		116344 -	36-9N-4W
		116345 -	
		227194 -	
		227196 -	34-9N-4W
		227195 -	
		227197 -	
A.R.M. 36 -	1688 - 560-562	231296 -	35-9N-4W

132999 →

closed

RECEIVED  
 BILLING SERVICE  
 DEC 14 11 11 AM '87  
 PHOENIX, ARIZONA

60069  
SR

LAW OFFICES  
**TWITTY, SIEVWRIGHT & MILLS**  
SUITE 4007  
2702 NORTH THIRD STREET  
PHOENIX, ARIZONA 85004

HOWARD A. TWITTY  
RALPH B. SIEVWRIGHT  
JOHN F. MILLS  
N. DOUGLAS GRIMWOOD  
JANET L. FELTZ

TELEPHONE 248-9424  
AREA CODE 602

December 3, 1987

HAND DELIVERED

United States Department  
of the Interior  
Bureau of Land Management  
Siete Square  
3707 North Seventh Street  
Phoenix, Arizona 85014

Re: 1987 Affidavits of Annual Assessment Work  
Magma Copper Company, Superior Division

Gentlemen:

Enclosed are Affidavits of Performance of Annual Work for  
Year Commencing September 1, 1986, for the claims of Magma Copper  
Company, Superior Division, covered by the following serial  
numbers:

- A MC 60069
- A MC 60083 - A MC 60201, inclusive;
- A MC 60203 - A MC 60240, inclusive;
- A MC 60243 - A MC 60316, inclusive;
- A MC 60361 - A MC 60374, inclusive;
- A MC 60377 - A MC 60379, inclusive;
- A MC 60388 - A MC 60409, inclusive; and
- A MC 60433 - A MC 60453, inclusive.

Sincerely,

TWITTY, SIEVWRIGHT & MILLS

BY *Ralph Sievwright*  
Attorneys for  
Magma Copper Company

RECEIVED  
BLM. STATE OFFICE  
PHOENIX, ARIZONA  
DEC 3 9 46 AM '87

RBS/bw  
Enclosures  
cc: Mr. Frank M. Florez (w/o enc.)



① 6-5-14/5  
Magma Copper  
Bk 37  
Superior, 85273-0037  
next

1473-204

AFFIDAVIT OF PERFORMANCE OF ANNUAL WORK

STATE OF ARIZONA )  
County of Pinal ) ss.

Frank M. Florez, Agent for Magma Copper Company, being duly sworn, deposes and says that he is a citizen of the United States and more than twenty-one years of age and resides at Superior in Pinal County, Arizona, is personally acquainted with the mining claim known as Red Brick #1 (Placer), situated in Pioneer Mining District, Pinal County, Arizona, and listed below together with Book and Page of Records as recorded in the office of the County Recorder of Pinal County, Arizona.

Name of Claim	Book of Records	Page	Section	G&SRB&M		Ser. No.
				I	R	A MC
Red Brick #1 (Placer)	38	262	NW14	2S	12E	60069 ✓

That between the first day of September 1986, and the first day of September 1987, at least One Hundred Dollars (\$100.00) worth of work and improvements were done and performed upon said claim, not including the location work of said claim. Such work and improvements were made by and at the expense of the Magma Copper Company, owner of said claim, for the purpose of complying with the laws of the United States pertaining to assessment or annual work, and \_\_\_\_\_

\_\_\_\_\_ Dón Ellis and Dennis Karkos \_\_\_\_\_  
\_\_\_\_\_

were the persons employed by said owner and who labored upon said claim, did said work and improvements, the same being as follows, to wit:

\_\_\_\_\_ Excavate, load and haul clay for use as pond sealant. \_\_\_\_\_  
\_\_\_\_\_  
\_\_\_\_\_

My Commission Expires March 28, 1989

Frank M. Florez

Subscribed and sworn to before me this 21st day of September, 1987.

Olga Martinez  
Notary Public



RECEIVED  
BLM AZ STATE OFFICE  
DEC 3 9 46 AM '87  
PHOENIX, ARIZONA

Magma Copper (E) 9-00/14/00  
 B-37  
 Superior 85273-0037

1473-205

884512

60083-60114

AFFIDAVIT OF PERFORMANCE OF ANNUAL WORK

STATE OF ARIZONA)  
 County of Pinal ) ss

Frank M. Florez, Agent for Magma Copper Company, being duly sworn, deposes and says that he is a citizen of the United States and more than twenty-one years of age and resides at Superior in Pinal County, State of Arizona, and is personally acquainted with the following mining claims situated in the Pioneer Mining District, Pinal County, Arizona, listed below together with Book and Page of Records as recorded in the office of the County Recorder of Pinal County, Arizona.

NOTE: Dkt = Docket; 1/AM/MI = 1 of Amended Mines

Name of Claim	Book of Records	Page	G&SRB&M Section	T	R	Ser. No.
						A MC
Apex ✓	32	346	SW¼25	1S	12E	60083
Location 2	39	261				
Amended	41	72				
Ash No. 1 ✓	40	272	SE¼25	1S	12E	60084
Ash No. 6 ✓	40	276	NE¼NW¼29	1S	13E	60085
Ash No. 8	40	278	NE¼SE¼SW¼NW¼30	1S	13E	60086
			SW¼NW¼29	1S	13E	
Ash No. 9	40	279	NE¼SE¼25	1S	12E	60087
			SW¼NW¼30	1S	13E	
Ash No. 10	40	280	NE¼SE¼25	1S	12E	60088
Ash No. 11	40	281	NE¼25	1S	12E	60089
Ash No. 12	40	282	NE¼25	1S	12E	60090
			NW¼30	1S	13E	
Ash No. 13	40	283	NW¼NE¼30, NW¼29	1S	13E	60091
Ash No. 14	40	284	NW¼29	1S	13E	60092
Ash No. 15	40	285	NW¼NE¼29	1S	13E	60093
Ash No. 16	40	290	NW¼NE¼SE¼SW¼25	1S	12E	60094
Amended	42	179				
Ash No. 17	Dkt 362	255	NE¼29	1S	13E	60095
Ash No. 18	Dkt 362	256	NW¼NE¼29	1S	13E	60096
Ash No. 19	Dkt 362	257	NW¼29	1S	13E	60097
Ash No. 20	Dkt 362	258	NW¼29	1S	13E	60098
Ash No. 21	Dkt 362	259	NW¼29	1S	13E	60099
Ash No. 22	Dkt 362	260	NW¼29, NE¼30	1S	13E	60100
Ash No. 23	Dkt 362	261	NE¼30	1S	13E	60101
Ash No. 24	Dkt 362	262	NW¼NE¼30	1S	13E	60102
Ash No. 25	Dkt 362	263	NW¼30	1S	13E	60103
			NE¼25	1S	12E	
Ash No. 26	Dkt 362	264	NE¼25	1S	12E	60104
Ash No. 27	Dkt 362	265	NE¼25	1S	12E	60105
Ash No. 28	Dkt 362	266	NE¼25	1S	12E	60106
Ash No. 29	Dkt 362	267	NW¼NE¼25	1S	12E	60107
Russ No. 8	Dkt 687	360	NW¼25	1S	12E	60108
Russ No. 9	Dkt 687	361	NW¼25	1S	12E	60109
Russ No. 10	Dkt 687	362	NW¼25	1S	12E	60110
Russ No. 11	Dkt 687	363	NW¼25	1S	12E	60111
Russ No. 12	Dkt 687	364	NW¼NE¼25	1S	12E	60112
Russ No. 13	Dkt 687	365	NE¼26, SE¼23	1S	12E	60113
Russ No. 14	Dkt 687	366	NE¼26	1S	12E	60114
			SE¼23			

RECEIVED  
 B.L.M. STATE OFFICE  
 Dec 3 9 46 AM '87  
 PHOENIX, ARIZONA

Name of Claim	Book of Records	Page	G&SRB&M		Ser. No.	
			Section	T R	A MC	
Russ No. 15	Dkt 687	367	NW $\frac{1}{4}$ 25, NE $\frac{1}{4}$ 26	1S	12E	60115
Russ No. 16	Dkt 687	368	SE $\frac{1}{4}$ 23, SW $\frac{1}{4}$ 24	1S	12E	60116
Russ No. 17A	Dkt 693	225	NW $\frac{1}{4}$ 25, SW $\frac{1}{4}$ 24	1S	12E	60117
Russ #18A	Dkt 693	226	NW $\frac{1}{4}$ 25, SW $\frac{1}{4}$ 24	1S	12E	60118
Russ #19A	Dkt 693	227	NW $\frac{1}{4}$ 25, SW $\frac{1}{4}$ 24	1S	12E	60119
Russ #20A	Dkt 693	228	SE $\frac{1}{4}$ SW $\frac{1}{4}$ 24, NW $\frac{1}{4}$ NE $\frac{1}{4}$ 25	1S	12E	60120
Russ No. 21	Dkt 687	373	SE $\frac{1}{4}$ 24, NE $\frac{1}{4}$ 25	1S	12E	60121
Russ No. 22	Dkt 687	374	SE $\frac{1}{4}$ 24, NE $\frac{1}{4}$ 25	1S	12E	60122
Russ No. 23	Dkt 687	375	SE $\frac{1}{4}$ 24, NE $\frac{1}{4}$ 25	1S	12E	60123
Russ No. 24	Dkt 687	376	SE $\frac{1}{4}$ 24, NE $\frac{1}{4}$ 25	1S	12E	60124
Black Foot No. 1	F	351	SW $\frac{1}{4}$ 19, NW $\frac{1}{4}$ 30	1S	13E	60125
Black Rock No. 1	F	621	SW $\frac{1}{4}$ SE $\frac{1}{4}$ 25	1S	12E	60125
Amended	41	73	SW $\frac{1}{4}$ 25	1S	12E	60201
Hard Rock No. 8	H	461	SE $\frac{1}{4}$ 36	1S	12E	60126
Hard Rock No. 9	H	462	SE $\frac{1}{4}$ SW $\frac{1}{4}$ 36	1S	12E	60127
Hard Rock No. 10	H	463	SE $\frac{1}{4}$ SW $\frac{1}{4}$ 36	1S	12E	60128
Hard Rock No. 13	39	43	SE $\frac{1}{4}$ 36	1S	12E	60129
Hard Rock No. 14	39	44	SE $\frac{1}{4}$ 36	1S	12E	60130
Monarch No. 1	F	354	SE $\frac{1}{4}$ SW $\frac{1}{4}$ 36	1S	12E	60131
Nadene	39	260	SE $\frac{1}{4}$ 36	1S	12E	60132
Amended	41	75				
Nadene No. 1	33	396	SE $\frac{1}{4}$ 36	1S	12E	60133
Amended	41	74				
Oak No. 4	33	280	NW $\frac{1}{4}$ NE $\frac{1}{4}$ 31, NW $\frac{1}{4}$ 32	1S	13E	60134
Oak No. 7	34	67	NW $\frac{1}{4}$ NE $\frac{1}{4}$ 31, NW $\frac{1}{4}$ 32	1S	13E	60135
Oak No. 9	34	69	NW $\frac{1}{4}$ SE $\frac{1}{4}$ SW $\frac{1}{4}$ 31, SW $\frac{1}{4}$ NW $\frac{1}{4}$ 32	1S	13E	60136
Oak No. 14	34	387	NW $\frac{1}{4}$ 32	1S	13E	60137
Oak #15 (No. 15)	34	388	NW $\frac{1}{4}$ SW $\frac{1}{4}$ 32	1S	13E	60138
Amended (#15)	35	557				
Oak No. 16	34	389	SW $\frac{1}{4}$ 32	1S	13E	60139
Oak No. 17	34	390	SW $\frac{1}{4}$ 32	1S	13E	60140
Oak No. 18	34	391	SW $\frac{1}{4}$ 32	1S	13E	60141
Oak No. 19	34	392	SW $\frac{1}{4}$ 32	1S	13E	60142
Oak No. 20	34	393	SW $\frac{1}{4}$ 32, SE $\frac{1}{4}$ SW $\frac{1}{4}$ 31	1S	13E	60143
Oak No. 21	34	394	SW $\frac{1}{4}$ 32, SE $\frac{1}{4}$ SW $\frac{1}{4}$ 31	1S	13E	60144
Oak No. 22	34	395	SW $\frac{1}{4}$ 32, SE $\frac{1}{4}$ SW $\frac{1}{4}$ 31	1S	13E	60145
Oak No. 23	34	396	SW $\frac{1}{4}$ 32, SE $\frac{1}{4}$ SW $\frac{1}{4}$ 31	1S	13E	60146
Oak No. 24	34	397	SE $\frac{1}{4}$ 36	1S	12E	60147
Oak #25	34	398	SE $\frac{1}{4}$ 36	1S	12E	60148
Oak No. 26	34	399	SE $\frac{1}{4}$ 36	1S	12E	60149
Oak No. 27	34	400	SE $\frac{1}{4}$ 36	1S	12E	60150
Pine No. 1	Dkt 717	441	SW $\frac{1}{4}$ 31	1S	13E	60151
Pine No. 2	Dkt 717	442	NW $\frac{1}{4}$ SW $\frac{1}{4}$ 36	1S	12E	60152
Pine No. 3	Dkt 717	443	NW $\frac{1}{4}$ NE $\frac{1}{4}$ SE $\frac{1}{4}$ SW $\frac{1}{4}$ 36	1S	12E	60153
Pine No. 4	Dkt 717	444	NE $\frac{1}{4}$ SE $\frac{1}{4}$ 36	1S	12E	60154
Pine No. 5	Dkt 717	445	NE $\frac{1}{4}$ SE $\frac{1}{4}$ 36	1S	12E	60155
Pine No. 6	Dkt 717	446	NE $\frac{1}{4}$ SE $\frac{1}{4}$ 36	1S	12E	60156
Pine No. 7	Dkt 717	447	NE $\frac{1}{4}$ SE $\frac{1}{4}$ 36	1S	12E	60157
Pine No. 8	Dkt 717	448	NW $\frac{1}{4}$ SW $\frac{1}{4}$ 31	1S	13E	60158
Pine No. 9	Dkt 717	449	NE $\frac{1}{4}$ 36	1S	12E	60159
Oak No. 33	Dkt 198	499	NW $\frac{1}{4}$ 31	1S	13E	60160
Oak No. 34	Dkt 198	500	NE $\frac{1}{4}$ 29	1S	13E	60161
Oak No. 35	Dkt 198	501	NE $\frac{1}{4}$ 29, NW $\frac{1}{4}$ 28	1S	13E	60162

RECEIVED  
B.L.M. AZ STATE OFFICE  
DEC 3 9 46 AM '87  
PHOENIX, ARIZONA

Name of Claim	Book of Records	Page	G&SRB&M		Ser. No.	
			Section	T	R	A MC
Oak No. 36	Dkt 198	502	NW $\frac{1}{2}$ 28	1S	13E	60163
Oak No. 37	Dkt 198	503	NW $\frac{1}{2}$ 28	1S	13E	60164
Oak No. 38	Dkt 198	504	NW $\frac{1}{2}$ SW $\frac{1}{2}$ 28	1S	13E	60165
Oak No. 39	Dkt 198	505	NW $\frac{1}{2}$ SW $\frac{1}{2}$ 28	1S	13E	60166
Oak No. 40	Dkt 198	506	NW $\frac{1}{2}$ SW $\frac{1}{2}$ 28	1S	13E	60167
Oak No. 41	Dkt 198	507	NE $\frac{1}{2}$ SE $\frac{1}{2}$ 29	1S	13E	60168
Oak No. 42	Dkt 198	508	NE $\frac{1}{2}$ SE $\frac{1}{2}$ 29	1S	13E	60169
Oak No. 43	Dkt 198	509	SE $\frac{1}{2}$ 29, NE $\frac{1}{2}$ 32	1S	13E	60170
Oak No. 44	Dkt 198	510	NE $\frac{1}{2}$ 32	1S	13E	60171
Palace No. 1	39	262	NW $\frac{1}{2}$ SW $\frac{1}{2}$ 25	1S	12E	60172
Amended	41	71				
Ace	Dkt 142	524	NE $\frac{1}{2}$ 1	2S	12E	60173
Ace 1	Dkt 142	525	NE $\frac{1}{2}$ 1	2S	12E	60174
Ace 2	Dkt 142	526	NE $\frac{1}{2}$ 1	2S	12E	60175
Ace 3			SW $\frac{1}{2}$ 32	1S	13E	60176
Ace 4	Dkt 142	527	NE $\frac{1}{2}$ SE $\frac{1}{2}$ 1	2S	12E	60177
Ace 5	Dkt 142	528	NE $\frac{1}{2}$ SE $\frac{1}{2}$ 1	2S	12E	60178
Ace 6	Dkt 142	529	NE $\frac{1}{2}$ SE $\frac{1}{2}$ 1	2S	12E	60179
Alto	Dkt 142	530	NW $\frac{1}{2}$ SW $\frac{1}{2}$ 6	2S	13E	60180
Alto No. 1	39	611	SE $\frac{1}{2}$ 1	2S	12E	60181
Alto No. 2	39	612	SW $\frac{1}{2}$ 6	2S	13E	60182
Alto No. 3	39	613	NW $\frac{1}{2}$ 1, NE $\frac{1}{2}$ 2	2S	12E	60183
Alto No. 4	39	614	NW $\frac{1}{2}$ 1, NE $\frac{1}{2}$ 2	2S	12E	60184
Alto No. 5	39	615	NW $\frac{1}{2}$ 1	2S	12E	60185
Alto No. 6	39	616	NW $\frac{1}{2}$ SW $\frac{1}{2}$ 1	2S	12E	60186
Alto No. 7	39	617	SW $\frac{1}{2}$ 1	2S	12E	60187
Alto No. 8	39	618	SW $\frac{1}{2}$ SE $\frac{1}{2}$ 1	2S	12E	60188
Alto No. 9	39	619	NW $\frac{1}{2}$ NE $\frac{1}{2}$ SE $\frac{1}{2}$ SW $\frac{1}{2}$ 1	2S	12E	60189
Alto No. 10	39	620	NW $\frac{1}{2}$ NE $\frac{1}{2}$ 1	2S	12E	60190
Alto No. 11	39	621	NW $\frac{1}{2}$ NE $\frac{1}{2}$ 1	2S	12E	60191
Arizona	39	622	NW $\frac{1}{2}$ NE $\frac{1}{2}$ 1	2S	12E	60192
Big Ledge	39	396	SW $\frac{1}{2}$ 2, NW $\frac{1}{2}$ 11	2S	12E	60193
Amended	30	292	NE $\frac{1}{2}$ SE $\frac{1}{2}$ 2	2S	12E	60194
Bow (Bow and Arrow)	41	190				
Amended (Bow and Arrow)	21	453	SE $\frac{1}{2}$ 3	2S	12E	60195
Amended (Bow)	34	179				
Wes No. 1	38	273				
Wes No. 2	Dkt 711	280	NW $\frac{1}{2}$ 26	1S	12E	60196
Brooklyn	Dkt 711	281	NW $\frac{1}{2}$ NE $\frac{1}{2}$ 26	1S	12E	60197
Amended 1	25	12	SE $\frac{1}{2}$ 2	2S	12E	60198
Amended 2	1	150				
Chicago	40	36				
Amended	F	364	SW $\frac{1}{2}$ 2	2S	12E	60199
Gardner	39	399				
Amended 1	24	289	NW $\frac{1}{2}$ SW $\frac{1}{2}$ 2, NE $\frac{1}{2}$ SE $\frac{1}{2}$ 3	2S	12E	60200
Amended 2	34	181				
Gussie	Dkt 246	20				
Amended	24	159	NW $\frac{1}{2}$ SW $\frac{1}{2}$ 2	2S	12E	60201
Hard Rock No. 2	34	184				
Amended	H	455	NE $\frac{1}{2}$ 2	2S	12E	60202
Hard Rock No. 6	41	193				
Hard Rock No. 7	H	457	SW $\frac{1}{2}$ 1, NE $\frac{1}{2}$ SE $\frac{1}{2}$ 2	2S	12E	60203
Hard Rock No. 11	H	460	NE $\frac{1}{2}$ 2	2S	12E	60204
Hard Rock No. 12	36	60	NW $\frac{1}{2}$ SW $\frac{1}{2}$ 1, NE $\frac{1}{2}$ SE $\frac{1}{2}$ 2	2S	12E	60205
Horn Silver	36	61	NE $\frac{1}{2}$ 2, NW $\frac{1}{2}$ 1	2S	12E	60206
Amended	30	293	NE $\frac{1}{2}$ 2	2S	12E	60207
Horn Silver No. 1	41	191				
Amended	30	293	NE $\frac{1}{2}$ 2	2S	12E	60208
Jane	41	195				
Johnnie (Little Johnnie)	41	192	NE $\frac{1}{2}$ 2	2S	12E	60209
Amended (Johnnie)	23	229	NW $\frac{1}{2}$ 2, NE $\frac{1}{2}$ 3	2S	12E	60210
	34	185		2S	12E	60211

RECEIVED  
B.L. STATE OFFICE  
Dec. 3 9 46 AM '07  
PHOENIX, ARIZONA

Name of Claim	Book of Records	Page	G&SRB&M		Ser. No.	
			Section	T	R	A MC
Katie ✓	34	194	NW¼2, NE¼3	2S	12E	60212
Amended	Dkt 246	21				
Legal Tender ✓	23	391	NE¼NW¼2	2S	12E	60213
Amended 1	35	472				
Amended 2	41	189				
Libbie ✓	24	88	SW¼2	2S	12E	60214
Amended 1	1	373				
Amended 2	34	186				
Libbie #1 (No. 1)	F	357	SW¼2	2S	12E	60215
Amended (Libbie #1)	34	187				
Libbie #2 (No. 2)	F	358	SW¼2	2S	12E	60216
Amended (Libbie #2)	34	188				
Link ✓	35	482	NW¼NE¼2	2S	12E	60217
Amended	41	194				
Maggie ✓	39	397	NW¼2	2S	12E	60218
Michigan ✓	F	365	SW¼2	2S	12E	60219
Amended	39	400				
New York ✓	25	13	SE¼2	2S	12E	60220
Amended 1	1	151				
Amended 2	40	35				
Rube ✓	24	357	SW¼2	2S	12E	60221
Amended	34	189				
Ruby ✓	24	160	NW¼SW¼2	2S	12E	60222
Amended 1	1	208				
Amended 2	34	190				
Sallie ✓	34	195	NW¼2, NE¼3	2S	12E	60223
Apache Leap ✓	26	353	SW¼1, SE¼2	2S	12E	60224
Cobre Verde ✓	39	213	NW¼NE¼11	2S	12E	60225
Cobre Verde No. 1 ✓	20	472	NW¼NE¼11	2S	12E	60226
Amended	1/AM/MI	252				
Connecting Link ✓	21	90	SW¼1, NW¼NE¼12	2S	12E	60227
Amended 1	1/AM/MI	230				
Amended 2	1/AM/MI	313				
Connecting Link No. 1	21	91	NW¼NE¼11	2S	12E	60228
Amended	1/AM/MI	204				
Connecting Link No. 2	21	93	NE¼11, SE¼2	2S	12E	60229
Amended	1/AM/MI	205				
Connecting Link No. 3	21	95	NE¼11, SE¼2	2S	12E	60230
Amended	1/AM/MI	206				
Connecting Link No. 4	21	97	NE¼11, NW¼12, SE¼2	2S	12E	60231
Amended	1/AM/MI	207				
Dacite ✓	39	57	SW¼1	2S	12E	60232
Dacite No. 1	39	58	SW¼SE¼1, NE¼12	2S	12E	60233
Dacite No. 2	39	59	SE¼SW¼1, NE¼12	2S	12E	60234
Dacite No. 3	39	60	SE¼1	2S	12E	60235
			NW¼7	2S	13E	
Dacite No. 10	39	67	SW¼1	2S	12E	60236
Dacite No. 11	39	68	SW¼SE¼1	2S	12E	60237
Dacite No. 12	39	69	SE¼12	2S	12E	60238
			SW¼7	2S	13E	
Dacite No. 13	39	70	SW¼7	2S	13E	60239
Defiance Fraction ✓	39	181	NW¼11	2S	12E	60240
Leadville ✓	22	1	SE¼2	2S	12E	60243
Amended	1/AM/MI	202				
San Juan ✓	D	42	SE¼SW¼2	2S	12E	60244
South Syndicate No. 1	40	256	SE¼1	2S	12E	60245
South Syndicate No. 2	40	259	SE¼1	2S	12E	60246
South Syndicate No. 3	40	260	SE¼1	2S	12E	60247
South Syndicate No. 4	40	261	SE¼1	2S	12E	60248
			SW¼6, NW¼7	2S	13E	
South Syndicate No. 5	40	262	SW¼6	2S	13E	60249
			SE¼1	2S	12E	
Sun #2 ✓	Dkt 509	313	NW¼NE¼32	1S	13E	60250

RECEIVED  
 B.L.M. AZ STATE OFFICE  
 PHOENIX, ARIZONA  
 DEC 3 9 45 AM '87

Name of Claim	Book of Records	Page	Section	G&SRB&M		Ser. No.
				T	R	
						A MC
Sun #3	Dkt 509	314	NE $\frac{1}{2}$ 32	1S	13E	60251
Sun #4	Dkt 509	315	NW $\frac{1}{2}$ NE $\frac{1}{2}$ SW $\frac{1}{2}$ SE $\frac{1}{2}$ 32	1S	13E	60252
Sun #5	Dkt 509	316	NE $\frac{1}{2}$ 32	1S	13E	60253
Sun #6	Dkt 509	317	SW $\frac{1}{2}$ SE $\frac{1}{2}$ 32	1S	13E	60254
Sun #7	Dkt 509	318	SE $\frac{1}{2}$ 32	1S	13E	60255
Sun #8	Dkt 509	319	SW $\frac{1}{2}$ SE $\frac{1}{2}$ 32	1S	13E	60256
Sun #9	Dkt 509	320	SE $\frac{1}{2}$ 32	1S	13E	60257
Sun #10	Dkt 509	321	SW $\frac{1}{2}$ SF $\frac{1}{2}$ 32	1S	13E	60258
Sun #11	Dkt 509	322	SE $\frac{1}{2}$ 32	1S	13E	60259
Sun #12	Dkt 509	323	SW $\frac{1}{2}$ SE $\frac{1}{2}$ 32	1S	13E	60260
Sun #13	Dkt 509	324	SE $\frac{1}{2}$ 32	1S	13E	60261
Sun #14	Dkt 509	325	NW $\frac{1}{2}$ 6	2S	13E	60262
Sun #15	Dkt 509	326	NE $\frac{1}{2}$ 1	2S	12E	
Sun #16	Dkt 509	327	NW $\frac{1}{2}$ NE $\frac{1}{2}$ 6	2S	13E	60263
Sun #17	Dkt 509	328	SE $\frac{1}{2}$ 32	1S	13E	60264
Sun #18	Dkt 509	329	NW $\frac{1}{2}$ 6	2S	13E	60265
Sun #19	Dkt 509	330	NE $\frac{1}{2}$ 1	2S	12E	60266
Sun #20	Dkt 509	331	NW $\frac{1}{2}$ NE $\frac{1}{2}$ 6	2S	13E	60267
Sun #21	Dkt 509	332	NW $\frac{1}{2}$ 6	2S	13E	60268
Sun #22	Dkt 509	333	NW $\frac{1}{2}$ NE $\frac{1}{2}$ 6	2S	13E	60269
Sun #23	Dkt 509	334	NW $\frac{1}{2}$ SW $\frac{1}{2}$ 6	2S	13E	60270
Sun #24	Dkt 509	335	SE $\frac{1}{2}$ 1	2S	12E	
Sun #25	Dkt 509	336	NW $\frac{1}{2}$ NE $\frac{1}{2}$ SE $\frac{1}{2}$ SW $\frac{1}{2}$ 6	2S	13E	60271
Sun #26	Dkt 509	337	SW $\frac{1}{2}$ 6	2S	13E	60272
Sun #27	Dkt 509	338	SW $\frac{1}{2}$ SE $\frac{1}{2}$ 6	2S	13E	60273
Sun #28	Dkt 509	339	SW $\frac{1}{2}$ 6	2S	13E	60274
Sun #29	Dkt 509	340	SW $\frac{1}{2}$ SE $\frac{1}{2}$ 6	2S	13E	60275
Sun #30	Dkt 509	341	SE $\frac{1}{2}$ 6	2S	13E	60276
Sun #31	Dkt 509	342	SE $\frac{1}{2}$ 6	2S	13E	60277
Sun #32	Dkt 509	343	SE $\frac{1}{2}$ 6	2S	13E	60278
Sun #33	Dkt 509	344	SE $\frac{1}{2}$ NE $\frac{1}{2}$ 6	2S	13E	60279
Sun #34	Dkt 509	345	NE $\frac{1}{2}$ 6	2S	13E	60280
Sun #35	Dkt 509	346	NE $\frac{1}{2}$ 6	2S	13E	60281
Sun #36	Dkt 509	347	NE $\frac{1}{2}$ 6	2S	13E	60282
Sun #37	Dkt 509	348	SE $\frac{1}{2}$ 32, SW $\frac{1}{2}$ 33	1S	13E	60283
Sun #38	Dkt 509	349	SE $\frac{1}{2}$ 32, SW $\frac{1}{2}$ 33	1S	13E	60284
Sun #39	Dkt 509	350	SE $\frac{1}{2}$ 32, SW $\frac{1}{2}$ 33	1S	13E	60285
Sun #40	Dkt 509	351	SE $\frac{1}{2}$ 32	1S	13E	60286
Sun #41	Dkt 509	352	SW $\frac{1}{2}$ SE $\frac{1}{2}$ 33	1S	13E	60287
Sun #44	Dkt 509	355	SW $\frac{1}{2}$ SE $\frac{1}{2}$ 33	1S	13E	60288
Sun #45	Dkt 509	356	SE $\frac{1}{2}$ 33	1S	13E	60289
Sun #48	Dkt 509	359	SE $\frac{1}{2}$ 33	1S	13E	60290
Sun #49	Dkt 509	360	SE $\frac{1}{2}$ 33, SW $\frac{1}{2}$ 34	1S	13E	60291
Sun #52	Dkt 509	363	SE $\frac{1}{2}$ 33, SW $\frac{1}{2}$ 34	1S	13E	60292
Sun #53	Dkt 509	364	NW $\frac{1}{2}$ 28	1S	13E	60293
Sun #54	Dkt 509	365	NW $\frac{1}{2}$ 28	1S	13E	60294
Sun #55	Dkt 509	366	NW $\frac{1}{2}$ NE $\frac{1}{2}$ 28	1S	13E	60295
Sun #56	Dkt 509	367	NE $\frac{1}{2}$ 28	1S	13E	60296
Sun #57	Dkt 509	368	NE $\frac{1}{2}$ 28	1S	13E	60297
Sun #58	Dkt 509	369	NE $\frac{1}{2}$ 28	1S	13E	60298
Sun #59	Dkt 509	370	NE $\frac{1}{2}$ 28, NW $\frac{1}{2}$ 27	1S	13E	60299
Sun #60	Dkt 509	371	NW $\frac{1}{2}$ 27	1S	13E	60300
Sun #61	Dkt 509	372	NW $\frac{1}{2}$ 27	1S	13E	60301
Sun #62	Dkt 509	373	NW $\frac{1}{2}$ 27	1S	13E	60302
Sun #63	Dkt 509	374	SW $\frac{1}{2}$ NW $\frac{1}{2}$ 28	1S	13E	60303
Sun #64	Dkt 509	375	SW $\frac{1}{2}$ NW $\frac{1}{2}$ 28	1S	13E	60304
Sun #65	Dkt 509	376	SE $\frac{1}{2}$ SW $\frac{1}{2}$ NW $\frac{1}{2}$ NE $\frac{1}{2}$ 28	1S	13E	60305
Sun #66	Dkt 509	377	SE $\frac{1}{2}$ NE $\frac{1}{2}$ 28	1S	13E	60306
Sun #67	Dkt 509	378	SE $\frac{1}{2}$ NE $\frac{1}{2}$ 28	1S	13E	60307
			SE $\frac{1}{2}$ NE $\frac{1}{2}$ 28	1S	13E	60308
				1S	13E	60309

RECEIVED  
 BLM AZ STATE OFFICE  
 DEC 3 9 46 AM '87  
 PHOENIX, ARIZONA

60310-16  
60361-74  
60377-79

60388-98

Name of Claim	Book of Records	Page	Section	G&SRB&M		Ser. No.
				T	R	
Sun #68	Dkt 509	379	SE $\frac{1}{2}$ NE $\frac{1}{2}$ 28, SW $\frac{1}{2}$ NW $\frac{1}{2}$ 27	1S	13E	60310
Sun #69	Dkt 509	380	SW $\frac{1}{2}$ NW $\frac{1}{2}$ 27	1S	13E	60311
Sun #70	Dkt 509	381	SW $\frac{1}{2}$ NW $\frac{1}{2}$ 27	1S	13E	60312
Sun #71	Dkt 509	382	SW $\frac{1}{2}$ NW $\frac{1}{2}$ 27	1S	13E	60313
Sun #42A	Dkt 736	743	SW $\frac{1}{2}$ SE $\frac{1}{2}$ 33	1S	13E	60314
Sun #46A	Dkt 736	744	SE $\frac{1}{2}$ 33	1S	13E	60315
Sun #50A	Dkt 736	745	SE $\frac{1}{2}$ 33, SW $\frac{1}{2}$ 34	1S	13F	60316
Ajax	D	124	NW $\frac{1}{2}$ SW $\frac{1}{2}$ 12, NE $\frac{1}{2}$ SE $\frac{1}{2}$ 11	2S	12E	60361
Annex	38	118	NW $\frac{1}{2}$ 12, NE $\frac{1}{2}$ 11	2S	12E	60362
Apex	38	117	NW $\frac{1}{2}$ 12, NE $\frac{1}{2}$ 11	2S	12E	60363
Broken Hill No. 1	38	157	SW $\frac{1}{2}$ SE $\frac{1}{2}$ 11	2S	12E	60364
Cobre Verde No. 2	20	474	NW $\frac{1}{2}$ NE $\frac{1}{2}$ 11	2S	12E	60365
Amended	1/AM/MI	253				
Cobre Verde No. 3	20	605	SE $\frac{1}{2}$ SW $\frac{1}{2}$ NW $\frac{1}{2}$ NE $\frac{1}{2}$ 11	2S	12E	60366
Copper Bell	38	116	NW $\frac{1}{2}$ 12	2S	12E	60367
Dacite No. 4	39	61	NE $\frac{1}{2}$ 12	2S	12E	60368
Dacite No. 5	39	62	NE $\frac{1}{2}$ 12	2S	12E	60369
Dacite No. 6	39	63	SE $\frac{1}{2}$ 1, NE $\frac{1}{2}$ 12	2S	12E	60370
Dacite No. 7	39	64	NE $\frac{1}{2}$ SE $\frac{1}{2}$ 12	2S	12E	60371
Dacite No. 8	39	65	NE $\frac{1}{2}$ SE $\frac{1}{2}$ 12	2S	12E	60372
Dacite No. 9	39	66	SW $\frac{1}{2}$ 7	2S	13E	60373
Defiance No. 1	39	182	NE $\frac{1}{2}$ 12	2S	12E	60374
			NW $\frac{1}{2}$ SW $\frac{1}{2}$ 7	2S	13E	60375
			SW $\frac{1}{2}$ 11	2S	12E	60376
Defiance No. 4	39	185	NW $\frac{1}{2}$ SW $\frac{1}{2}$ 11	2S	12E	60377
Defiance No. 5	39	186	NW $\frac{1}{2}$ SW $\frac{1}{2}$ 11	2S	12E	60378
Defiance No. 6	39	187	NW $\frac{1}{2}$ SW $\frac{1}{2}$ 11	2S	12E	60379
Hercules	D	129	SE $\frac{1}{2}$ NE $\frac{1}{2}$ 11	2S	12E	60388
Illinois (Illinois)	26	221	NE $\frac{1}{2}$ 11	2S	12E	60389
Amended (Illinois)	1/AM/MI	265				
Indiana	F	572	NE $\frac{1}{2}$ 11	2S	12E	60390
Iowa	F	573	NE $\frac{1}{2}$ 11	2S	12E	60391
Lead Hill	21	272	NE $\frac{1}{2}$ SE $\frac{1}{2}$ 11	2S	12E	60392
North Pole Star	26	526	SW $\frac{1}{2}$ 11	2S	12E	60393
South Syndicate No. 6	40	263	SE $\frac{1}{2}$ 1, NE $\frac{1}{2}$ 12	2S	12E	60394
South Syndicate No. 7	40	264	NW $\frac{1}{2}$ 7	2S	13E	60395
South Syndicate No. 8	40	265	NW $\frac{1}{2}$ 7	2S	13E	60396
South Syndicate No. 9	40	266	NW $\frac{1}{2}$ NE $\frac{1}{2}$ 7, SW $\frac{1}{2}$ 6	2S	13E	60397
South Syndicate No. 10	40	267	NW $\frac{1}{2}$ SW $\frac{1}{2}$ 7	2S	13E	60398

RECEIVED  
B.L. HAYES OFFICE  
PHOENIX, ARIZONA  
DEC 3 9 46 AM '87

Name of Claim	Book of Records	Page	G&SRB&M		Ser. No.		
			Section	T	R	A MC	
South Syndicate No. 11 } South Syndicate No. 12 }	40	268	NW $\frac{1}{2}$ NE $\frac{1}{2}$ SE $\frac{1}{2}$ SW $\frac{1}{2}$ 7	2S	13E	60399	
Touch Not No. 2 ✓ Amended	40	269	NW $\frac{1}{2}$ NE $\frac{1}{2}$ SE $\frac{1}{2}$ 7	2S	13E	60400	
	20	582	NE $\frac{1}{2}$ SE $\frac{1}{2}$ 12	2S	12E	60401	
Extension No. 1A ✓	1/AM/MI	315					
Extension No. 2	968	22	SW $\frac{1}{2}$ 7	2S	13E	60402	
Extension No. 3	40	410	SW $\frac{1}{2}$ SE $\frac{1}{2}$ 7	2S	13E	60403	
Extension No. 4	40	411	NE $\frac{1}{2}$ 7	2S	13E	60404	
	40	409	SW $\frac{1}{2}$ 7, NW $\frac{1}{2}$ 18	2S	13E	60405	
			SE $\frac{1}{2}$ 12	2S	12E		
Extension No. 5	40	412	SW $\frac{1}{2}$ 7, NW $\frac{1}{2}$ 18	2S	13E	60406	
Extension No. 6	40	413	SW $\frac{1}{2}$ 7, NW $\frac{1}{2}$ NE $\frac{1}{2}$ 18	2S	13E	60407	
Extension No. 7	40	414	SW $\frac{1}{2}$ SE $\frac{1}{2}$ 7, NE $\frac{1}{2}$ 18	2S	13E	60408	
Extension No. 8	40	415	SW $\frac{1}{2}$ 7, NE $\frac{1}{2}$ 18	2S	13E	60409	
Extension No. 31	610	71	SE $\frac{1}{2}$ 7, NE $\frac{1}{2}$ 18	2S	13E	60433	
Extension No. 32	610	72	SE $\frac{1}{2}$ 7	2S	13E	60434	
Extension No. 33	610	73	SE $\frac{1}{2}$ NE $\frac{1}{2}$ 7	2S	13E	60435	
Extension No. 34	610	74	SE $\frac{1}{2}$ NE $\frac{1}{2}$ 7	2S	13E	60436	
Extension No. 35	610	75	NE $\frac{1}{2}$ 7	2S	13E	60437	
Extension No. 36	610	76	NE $\frac{1}{2}$ 7	2S	13E	60438	
Extension No. 37	610	77	NE $\frac{1}{2}$ 7	2S	13E	60439	
Extension No. 38	610	78	NE $\frac{1}{2}$ 7	2S	13E	60440	
Extension No. 39	610	79	NE $\frac{1}{2}$ 7, SE $\frac{1}{2}$ 6	2S	13E	60441	
Extension No. 40	610	80	NE $\frac{1}{2}$ 7, SE $\frac{1}{2}$ 6	2S	13E	60442	
Extension No. 41	610	81	NE $\frac{1}{2}$ 7, SE $\frac{1}{2}$ 6	2S	13E	60443	
East No. 3	Dkt 566	182	NW $\frac{1}{2}$ 32	1S	13E	60444	
East No. 4	Dkt 566	184	NW $\frac{1}{2}$ NE $\frac{1}{2}$ 32	1S	13E	60445	
East No. 5	Dkt 566	186	NE $\frac{1}{2}$ 32	1S	13E	60446	
East No. 8	Dkt 566	192	SW $\frac{1}{2}$ 29, NW $\frac{1}{2}$ 32	1S	13E	60447	
East No. 9	Dkt 566	194	SW $\frac{1}{2}$ SE $\frac{1}{2}$ 29, NW $\frac{1}{2}$ NE $\frac{1}{2}$ 32	1S	13E	60448	
East No. 10	Dkt 566	196	SE $\frac{1}{2}$ 29, NE $\frac{1}{2}$ 32	1S	13E	60449	
East No. 14	Dkt 566	204	NW $\frac{1}{2}$ NE $\frac{1}{2}$ SE $\frac{1}{2}$ SW $\frac{1}{2}$ 29	1S	13E	60450	
East No. 15	Dkt 566	206	NE $\frac{1}{2}$ SE $\frac{1}{2}$ 29	1S	13E	60451	
Oak No. 45 ✓	Dkt 566	177	NW $\frac{1}{2}$ 29	1S	13E	60452	
Broken Hill No. 2 ✓	38	155	SE $\frac{1}{2}$ SW $\frac{1}{2}$ NW $\frac{1}{2}$ 11	2S	12E	60453	

RECEIVED  
 B.L.M. SURVEY OFFICE  
 DEC 3 9 46 AM '87  
 PHOENIX, ARIZONA



That between the first day of September, 1986, and the first day of September, 1987, at least One Hundred Dollars (\$100.00) worth of work and improvements were done and performed for the benefit of each of said claims, not including the location work of said claims. Such work and improvements were made by and at the expense of the Magma Copper Company, owner of said claims, for the purpose of complying with the laws of the United States pertaining to assessment or annual work, and

George Halsey  
Joe Vindiola

Don Ellis  
Dennis Karkos

Dennis Osborn  
Art Villalobos

were part of the men employed by said owner, and who labored for the benefit of said claims, did said work and improvements, the same being as follows, to-wit:

Repair and maintenance of drifts, tunnels and shafts and construction of access roads.


RECEIVED  
OFFICE  
DEC 3 9 47 AM '87  
PHOENIX, ARIZONA

Frank M. Flores

Subscribed and sworn to before me this 21st day of September, 1987

My Commission Expires March 28, 1988

Olga Martinez  
Notary Public



**MAGMA COPPER COMPANY**

A SUBSIDIARY OF NEWMONT MINING CORPORATION  
SUPERIOR DIVISION

P.O. Box 37, Superior, Arizona 85273-0037 (602) 689-2444

60069  
60083  
clg

Frank M. Florez  
General Manager

September 26, 1986

R. B. Sievwright, Esq.  
Twitty, Sievwright & Mills  
2702 N. 3rd Street  
Suite 4007  
Phoenix, Arizona 85004


RE: Affidavits of Labor

Dear Ralph:

Enclosed are the recorded originals of the Affidavit of Labor for the Superior Division mining claims.

Please record with the BLM and then send originals to San Manuel central files and a copy to Alex Acosta.

Sincerely,



Frank M. Florez  
General Manager

FMF/om  
Enclosure  
cc: (w/o encl.) Walter Martin  
(w/o encl.) Alex Acosta

RECEIVED  
B.L.M. AZ STATE OFFICE  
DEC 05 1986  
7:45 A.M.  
PHOENIX, ARIZONA

1388-758

That between the first day of September, 1985, and the first day of September, 1986, at least One Hundred Dollars (\$100.00) worth of work and improvements were done and performed for the benefit of each of said claims, not including the location work of said claims. Such work and improvements were made by and at the expense of the Magma Copper Company, owner of said claims, for the purpose of complying with the laws of the United States pertaining to assessment or annual work, and

George Halsey  
Joe Vindiola  
Tony Johnson  
Ken Sullivan

Dennis Karkos  
Ed Bertoglio  
Art Villalobos  
Tony Gutierrez

Gabe Oton  
Dennis Osborn  
George Slaven  
Joe Patrick

were part of the men employed by said owner, and who labored for the benefit of said claims, did said work and improvements, the same being as follows, to-wit:

Repair and maintenance of drifts, cross-cuts, ore passes, shafts, haulage track, mine ventilation, and mine dewatering.

RECEIVED  
B.L.M. AZ STATE OFFICE  
DEC 05 1986  
7:45 A.M.  
PHOENIX, ARIZONA

*Frank M. Fluey*

Subscribed and sworn to before me this 18th day of September, 1986.

*Olga Martinez*  
Notary Public

My Commission Expires March 28, 1989

# MAGMA COPPER COMPANY

A SUBSIDIARY OF NEWMONT MINING CORPORATION  
SUPERIOR DIVISION

P.O. Box 37, Superior, Arizona 85273-0037 (602) 689-2444

Frank M. Florez  
General Manager

September 26, 1986

R. B. Sievwright, Esq.  
Twitty, Sievwright & Mills  
2702 N. 3rd Street  
Suite 4007  
Phoenix, Arizona 85004

RE: Affidavits of Labor

Dear Ralph:

Enclosed are the recorded originals of the Affidavit of Labor for the Superior Division mining claims.

Please record with the BLM and then send originals to San Manuel central files and a copy to Alex Acosta.

Sincerely,



Frank M. Florez  
General Manager

FMF/om

Enclosure

cc: (w/o encl.) Walter Martin

(w/o encl.) Alex Acosta

RECEIVED  
B.L.M. AZ STATE OFFICE  
DEC 05 1986  
7:45 AM.  
PHOENIX, ARIZONA

1388-759

AFFIDAVIT OF PERFORMANCE OF ANNUAL WORK

STATE OF ARIZONA)  
County of Pinal ) ss.

Frank M. Florez, Agent for Magma Copper Company, being duly sworn, deposes and says that he is a citizen of the United States and more than twenty-one years of age and resides at Superior in Pinal County, Arizona, is personally acquainted with the mining claim known as Red Brick #1 (Placer), situated in Pioneer Mining District, Pinal County, Arizona, and listed below together with Book and Page of Records as recorded in the office of the County Recorder of Pinal County, Arizona.

Name of Claim	Book of Records	Page	G&SRB&M Section	T R		Ser. No.
				A	MC	
Red Brick #1 (Placer)	38	262	NW14	2S	12E	60069

That between the first day of September 1985, and the first day of September 1986, at least One Hundred Dollars (\$100.00) worth of work and improvements were done and performed upon said claim, not including the location work of said claim. Such work and improvements were made by and at the expense of the Magma Copper Company, owner of said claim, for the purpose of complying with the laws of the United States pertaining to assessment or annual work, and \_\_\_\_\_

Don Ells and Dennis Osborn

were the persons employed by said owner and who labored upon said claim, did said work and improvements, the same being as follows, to wit:

Excavate, load and haul clay to No. 6 Tailings

Dam.

Frank M. Florez

Subscribed and sworn to before me this 18th day of September, 1986

Notary Public

My Commission Expires March 28, 1989

RECEIVED  
B.L.M. AZ STATE OFFICE  
DEC 05 1986  
7:45 A.M.  
PHOENIX, ARIZONA

LAW OFFICES  
TWITTY, SIEVWRIGHT & MILLS

HOWARD A. TWITTY  
RALPH B. SIEVWRIGHT  
JOHN F. MILLS  
N. DOUGLAS GRIMWOOD  
ROGER K. FERLAND

SUITE 4007  
2702 NORTH THIRD STREET  
PHOENIX, ARIZONA 85004

TELEPHONE 248-9424  
AREA CODE 602

December 5, 1986

HAND DELIVERED

United States Department  
of the Interior  
Bureau of Land Management  
Siete Square  
3707 North Seventh Street  
Phoenix, AZ 85014

Re: 1986 Affidavits of Annual Assessment Work  
Magma Copper Comany, Superior Division

Gentlemen:


Enclosed are Affidavits of Performance of Annual Work for Year Commencing September 1, 1985, for the claims of Magma Copper Company, Superior Division, covered by the following serial numbers:

A MC 60069,  
A MC 60083 - A MC 60201, inclusive;  
A MC 60203 - A MC 60240, inclusive;  
A MC 60243 - A MC 60316, inclusive;  
A MC 60361 - A MC 60374, inclusive;  
A MC 60377 - A MC 60379, inclusive;  
A MC 60388 - A MC 60409, inclusive; and  
A MC 60433 - A MC 60453, inclusive.

RECEIVED  
B.L.M. AZ STATE OFFICE  
DEC 05 1986  
7:45 A.M.  
PHOENIX, ARIZONA

Sincerely,

TWITTY, SIEVWRIGHT & MILLS

BY   
Attorneys for  
Magma Copper Company

RBS/bw  
Enclosures  
cc: Mr. Frank M. Florez (w/o enc.)

1388-751

RECEIVED  
B.L.M. AZ STATE OFFICE

DEC 05 1986

7:45 A.M.  
PHOENIX, ARIZONAAFFIDAVIT OF PERFORMANCE OF ANNUAL WORKSTATE OF ARIZONA)  
County of Pinal ) ss

Frank M. Florez, Agent for Magma Copper Company, being duly sworn, deposes and says that he is a citizen of the United States and more than twenty-one years of age and resides at Superior in Pinal County, State of Arizona, and is personally acquainted with the following mining claims situated in the Pioneer Mining District, Pinal County, Arizona, listed below together with Book and Page of Records as recorded in the office of the County Recorder of Pinal County, Arizona.

NOTE: Dkt = Docket; 1/AM/MI = 1 of Amended Mines

Name of Claim	Book of Records	Page	Section	G&SRB&M		Ser. No. A MC
				T	R	
Apex	32	346	SW $\frac{1}{4}$ 25	1S	12E	60083✓
Location 2	39	261				
Amended	41	72				
Ash No. 1	40	272	SE $\frac{1}{4}$ 25	1S	12E	60084✓
Ash No. 6	40	276	NE $\frac{1}{4}$ NW $\frac{1}{4}$ 29	1S	13E	60085✓
Ash No. 8	40	278	NE $\frac{1}{4}$ SE $\frac{1}{4}$ SW $\frac{1}{4}$ NW $\frac{1}{4}$ 30	1S	13E	60086✓
			SW $\frac{1}{4}$ NW $\frac{1}{4}$ 29	1S	13E	
Ash No. 9	40	279	NE $\frac{1}{4}$ SE $\frac{1}{4}$ 25	1S	12E	60087✓
			SW $\frac{1}{4}$ NW $\frac{1}{4}$ 30	1S	13E	
Ash No. 10	40	280	NE $\frac{1}{4}$ SE $\frac{1}{4}$ 25	1S	12E	60088✓
Ash No. 11	40	281	NE $\frac{1}{4}$ 25	1S	12E	60089✓
Ash No. 12	40	282	NE $\frac{1}{4}$ 25	1S	12E	60090
			NW $\frac{1}{4}$ 30	1S	13E	
Ash No. 13	40	283	NW $\frac{1}{4}$ NE $\frac{1}{4}$ 30, NW $\frac{1}{4}$ 29	1S	13E	60091
Ash No. 14	40	284	NW $\frac{1}{4}$ 29	1S	13E	60092✓
Ash No. 15	40	285	NW $\frac{1}{4}$ NE $\frac{1}{4}$ 29	1S	13E	60093
Ash No. 16	40	290	NW $\frac{1}{4}$ NE $\frac{1}{4}$ SE $\frac{1}{4}$ SW $\frac{1}{4}$ 25	1S	12E	60094
Amended	42	179				
Ash No. 17	Dkt 362	255	NE $\frac{1}{4}$ 29	1S	13E	60095✓
Ash No. 18	Dkt 362	256	NW $\frac{1}{4}$ NE $\frac{1}{4}$ 29	1S	13E	60096✓
Ash No. 19	Dkt 362	257	NW $\frac{1}{4}$ 29	1S	13E	60097✓
Ash No. 20	Dkt 362	258	NW $\frac{1}{4}$ 29	1S	13E	60098
Ash No. 21	Dkt 362	259	NW $\frac{1}{4}$ 29	1S	13E	60099✓
Ash No. 22	Dkt 362	260	NW $\frac{1}{4}$ 29, NE $\frac{1}{4}$ 30	1S	13E	60100✓
Ash No. 23	Dkt 362	261	NE $\frac{1}{4}$ 30	1S	13E	60101✓
Ash No. 24	Dkt 362	262	NW $\frac{1}{4}$ NE $\frac{1}{4}$ 30	1S	13E	60102✓
Ash No. 25	Dkt 362	263	NW $\frac{1}{4}$ 30	1S	13E	60103
			NE $\frac{1}{4}$ 25	1S	12E	
Ash No. 26	Dkt 362	264	NE $\frac{1}{4}$ 25	1S	12E	60104
Ash No. 27	Dkt 362	265	NE $\frac{1}{4}$ 25	1S	12E	60105
Ash No. 28	Dkt 362	266	NE $\frac{1}{4}$ 25	1S	12E	60106✓
Ash No. 29	Dkt 362	267	NW $\frac{1}{4}$ NE $\frac{1}{4}$ 25	1S	12E	60107✓
Russ No. 8	Dkt 687	360	NW $\frac{1}{4}$ 25	1S	12E	60108✓
Russ No. 9	Dkt 687	361	NW $\frac{1}{4}$ 25	1S	12E	60109
Russ No. 10	Dkt 687	362	NW $\frac{1}{4}$ 25	1S	12E	60110
Russ No. 11	Dkt 687	363	NW $\frac{1}{4}$ 25	1S	12E	60111
Russ No. 12	Dkt 687	364	NW $\frac{1}{4}$ NE $\frac{1}{4}$ 25	1S	12E	60112✓
Russ No. 13	Dkt 687	365	NE $\frac{1}{4}$ 26, SE $\frac{1}{4}$ 23	1S	12E	60113
Russ No. 14	Dkt 687	366	NE $\frac{1}{4}$ 26	1S	12E	60114✓
			SE $\frac{1}{4}$ 23			

RECEIVED  
 B.L.M. AZ STATE OFFICE  
 DEC 05 1986

1388-752

7:45 A.M.  
 PHOENIX, ARIZONA

Name of Claim	Book of Records	Page	Section	G&SRB&M		Ser. No. A MC
				T	R	
Russ No. 15	Dkt 687	367	NW $\frac{1}{4}$ 25, NE $\frac{1}{4}$ 26	1S	12E	60115
			SE $\frac{1}{4}$ 23, SW $\frac{1}{4}$ 24	1S	12E	
Russ No. 16	Dkt 687	368	NW $\frac{1}{4}$ 25, SW $\frac{1}{4}$ 24	1S	12E	60116
Russ No. 17A	Dkt 693	225	NW $\frac{1}{4}$ 25, SW $\frac{1}{4}$ 24	1S	12E	60117
Russ #18A	Dkt 693	226	NW $\frac{1}{4}$ 25, SW $\frac{1}{4}$ 24	1S	12E	60118
Russ #19A	Dkt 693	227	NW $\frac{1}{4}$ 25, SW $\frac{1}{4}$ 24	1S	12E	60119
Russ #20A	Dkt 693	228	SE $\frac{1}{4}$ SW $\frac{1}{4}$ 24, NW $\frac{1}{4}$ NE $\frac{1}{4}$ 25	1S	12E	60120
Russ No. 21	Dkt 687	373	SE $\frac{1}{4}$ 24, NE $\frac{1}{4}$ 25	1S	12E	60121
Russ No. 22	Dkt 687	374	SE $\frac{1}{4}$ 24, NE $\frac{1}{4}$ 25	1S	12E	60122
Russ No. 23	Dkt 687	375	SE $\frac{1}{4}$ 24, NE $\frac{1}{4}$ 25	1S	12E	60123
Russ No. 24	Dkt 687	376	SE $\frac{1}{4}$ 24, NE $\frac{1}{4}$ 25	1S	12E	60124
			SW $\frac{1}{4}$ 19, NW $\frac{1}{4}$ 30	1S	13E	
Black Foot No. 1	F	351	SW $\frac{1}{4}$ SE $\frac{1}{4}$ 25	1S	12E	60125
Black Rock No. 1	37	621	SW $\frac{1}{4}$ 25	1S	12E	60201
Amended	41	73				
Hard Rock No. 8	H	461	SE $\frac{1}{4}$ 36	1S	12E	60126
Hard Rock No. 9	H	462	SE $\frac{1}{4}$ SW $\frac{1}{4}$ 36	1S	12E	60127
Hard Rock No. 10	H	463	SE $\frac{1}{4}$ SW $\frac{1}{4}$ 36	1S	12E	60128
Hard Rock No. 13	39	43	SE $\frac{1}{4}$ 36	1S	12E	60129
Hard Rock No. 14	39	44	SE $\frac{1}{4}$ 36	1S	12E	60130
Monarch No. 1	F	354	SE $\frac{1}{4}$ SW $\frac{1}{4}$ 36	1S	12E	60131
Nadene	39	260	SE $\frac{1}{4}$ 36	1S	12E	60132
Amended	41	75				
Nadene No. 1	33	396	SE $\frac{1}{4}$ 36	1S	12E	60133
Amended	41	74				
Oak No. 4	33	280	NW $\frac{1}{4}$ NE $\frac{1}{4}$ 31, NW $\frac{1}{4}$ 32	1S	13E	60134
Oak No. 7	34	67	NW $\frac{1}{4}$ NE $\frac{1}{4}$ 31, NW $\frac{1}{4}$ 32	1S	13E	60135
Oak No. 9	34	69	NW $\frac{1}{4}$ SE $\frac{1}{4}$ SW $\frac{1}{4}$ 31, SW $\frac{1}{4}$ NW $\frac{1}{4}$ 32	1S	13E	60136
Oak No. 14	34	387	NW $\frac{1}{4}$ 32	1S	13E	60137
Oak #15 (No. 15)	34	388	NW $\frac{1}{4}$ SW $\frac{1}{4}$ 32	1S	13E	60138
Amended (#15)	35	557				
Oak No. 16	34	389	SW $\frac{1}{4}$ 32	1S	13E	60139
Oak No. 17	34	390	SW $\frac{1}{4}$ 32	1S	13E	60140
Oak No. 18	34	391	SW $\frac{1}{4}$ 32	1S	13E	60141
Oak No. 19	34	392	SW $\frac{1}{4}$ 32	1S	13E	60142
Oak No. 20	34	393	SW $\frac{1}{4}$ 32, SE $\frac{1}{4}$ SW $\frac{1}{4}$ 31	1S	13E	60143
Oak No. 21	34	394	SW $\frac{1}{4}$ 32, SE $\frac{1}{4}$ SW $\frac{1}{4}$ 31	1S	13E	60144
Oak No. 22	34	395	SW $\frac{1}{4}$ 32, SE $\frac{1}{4}$ SW $\frac{1}{4}$ 31	1S	13E	60145
Oak No. 23	34	396	SW $\frac{1}{4}$ 32, SE $\frac{1}{4}$ SW $\frac{1}{4}$ 31	1S	13E	60146
Oak No. 24	34	397	SE $\frac{1}{4}$ 36	1S	12E	60147
			SW $\frac{1}{4}$ 31	1S	13E	
Oak #25	34	398	SE $\frac{1}{4}$ 36	1S	12E	60148
			SW $\frac{1}{4}$ 31	1S	13E	
Oak No. 26	34	399	SE $\frac{1}{4}$ 36	1S	12E	60149
			SW $\frac{1}{4}$ 31	1S	13E	
Oak No. 27	34	400	SE $\frac{1}{4}$ 36	1S	12E	60150
			SW $\frac{1}{4}$ 31	1S	13E	
Pine No. 1	Dkt 717	441	NW $\frac{1}{4}$ SW $\frac{1}{4}$ 36	1S	12E	60151
Pine No. 2	Dkt 717	442	NW $\frac{1}{4}$ NE $\frac{1}{4}$ SE $\frac{1}{4}$ SW $\frac{1}{4}$ 36	1S	12E	60152
Pine No. 3	Dkt 717	443	NE $\frac{1}{4}$ SE $\frac{1}{4}$ 36	1S	12E	60153
Pine No. 4	Dkt 717	444	NE $\frac{1}{4}$ SE $\frac{1}{4}$ 36	1S	12E	60154
Pine No. 5	Dkt 717	445	NE $\frac{1}{4}$ SE $\frac{1}{4}$ 36	1S	12E	60155
Pine No. 6	Dkt 717	446	NE $\frac{1}{4}$ SE $\frac{1}{4}$ 36	1S	12E	60156
Pine No. 7	Dkt 717	447	NE $\frac{1}{4}$ SE $\frac{1}{4}$ 36	1S	12E	60157
			NW $\frac{1}{4}$ SW $\frac{1}{4}$ 31	1S	13E	
Pine No. 8	Dkt 717	448	NE $\frac{1}{4}$ 36	1S	12E	60158
			NW $\frac{1}{4}$ 31	1S	13E	
Pine No. 9	Dkt 717	449	NE $\frac{1}{4}$ 36	1S	12E	60159
			NW $\frac{1}{4}$ 31	1S	13E	
Oak No. 33	Dkt 198	499	NE $\frac{1}{4}$ 29	1S	13E	60160
Oak No. 34	Dkt 198	500	NE $\frac{1}{4}$ 29	1S	13E	60161
Oak No. 35	Dkt 198	501	NE $\frac{1}{4}$ 29, NW $\frac{1}{4}$ 28	1S	13E	60162



RECEIVED  
B.L.M. AZ STATE OFFICE  
DEC 05 1986

1388-753

7:45 A.M.  
PHOENIX, ARIZONA

Name of Claim	Book of Records	Page	G&SRB&M		Ser. No.	
			Section	T	R	A MC
Oak No. 36	Dkt 198	502	NW¼28	1S	13E	60163✓
Oak No. 37	Dkt 198	503	NW¼28	1S	13E	60164
Oak No. 38	Dkt 198	504	NW¼SW¼28	1S	13E	60165
Oak No. 39	Dkt 198	505	NW¼SW¼28	1S	13E	60166,
Oak No. 40	Dkt 198	506	NW¼SW¼28	1S	13E	60167✓
			NE¼SE¼29	1S	13E	
Oak No. 41	Dkt 198	507	NE¼SE¼29	1S	13E	60168✓
Oak No. 42	Dkt 198	508	NE¼SE¼29	1S	13E	60169✓
Oak No. 43	Dkt 198	509	SE¼29, NE¼32	1S	13E	60170✓
Oak No. 44	Dkt 198	510	NE¼32	1S	13E	60171
Palace No. 1	39	262	NW¼SW¼25	1S	12E	60172✓
Amended	41	71				
Ace	Dkt 142	524	NE¼1	2S	12E	60173✓
Ace 1	Dkt 142	525	NE¼1	2S	12E	60174✓
Ace 2	Dkt 142	526	NE¼1	2S	12E	60175✓
			SW¼32	1S	13E	
Ace 3	Dkt 142	527	NE¼SE¼1	2S	12E	60176✓
Ace 4	Dkt 142	528	NE¼SE¼1	2S	12E	60177✓
Ace 5	Dkt 142	529	NE¼SE¼1	2S	12E	60178✓
			NW¼SW¼6	2S	13E	
Ace 6	Dkt 142	530	SE¼1	2S	12E	60179✓
			SW¼6	2S	13E	
Alto	39	611	NW¼1, NE¼2	2S	12E	60180✓
Alto No. 1	39	612	NW¼1, NE¼2	2S	12E	60181✓
Alto No. 2	39	613	NW¼1	2S	12E	60182
Alto No. 3	39	614	NW¼1	2S	12E	60183
Alto No. 4	39	615	NW¼SW¼1	2S	12E	60184✓
Alto No. 5	39	616	SW¼1	2S	12E	60185✓
Alto No. 6	39	617	SW¼SE¼1	2S	12E	60186
Alto No. 7	39	618	NW¼NE¼SE¼SW¼1	2S	12E	60187
Alto No. 8	39	619	NW¼NE¼1	2S	12E	60188✓
Alto No. 9	39	620	NW¼NE¼1	2S	12E	60189✓
Alto No. 10	39	621	NW¼NE¼1	2S	12E	60190
Alto No. 11	39	622	NW¼NE¼1	2S	12E	60191
Arizona	39	396	SW¼2, NW¼11	2S	12E	60192
Big Ledge	30	292	NE¼SE¼2	2S	12E	60193
Amended	41	190				
Bow (Bow and Arrow)	21	453	SE¼3	2S	12E	60194✓
Amended (Bow and Arrow)	34	179				
Amended (Bow)	38	273				
Wes No. 1	Dkt 711	280	NW¼26	1S	12E	60195
Wes No. 2	Dkt 711	281	NW¼NE¼26	1S	12E	60196
Brooklyn	25	12	SE¼2	2S	12E	60197
Amended 1	1	150				
Amended 2	40	36				
Chicago	F	364	SW¼2	2S	12E	60198
Amended	39	399				
Gardner	24	289	NW¼SW¼2, NE¼SE¼3	2S	12E	60199
Amended 1	34	181				
Amended 2	Dkt 246	20				
Gussie	24	159	NW¼SW¼2	2S	12E	60200
Amended	34	184				
Hard Rock No. 2	H	455	NE¼2	2S	12E	60203
Amended	41	193				
Hard Rock No. 6	H	457	SW¼1, NE¼SE¼2	2S	12E	60204
Hard Rock No. 7	H	460	NE¼2	2S	12E	60205
Hard Rock No. 11	36	60	NW¼SW¼1, NE¼SE¼2	2S	12E	60206
Hard Rock No. 12	36	61	NE¼2, NW¼1	2S	12E	60207✓
Horn Silver	30	293	NE¼2	2S	12E	60208✓
Amended	41	191				
Horn Silver No. 1	30	293	NE¼2	2S	12E	60209✓
Amended	41	195				
Jane	41	192	NE¼2	2S	12E	60210✓
Johnnie (Little Johnnie)	23	229	NW¼2, NE¼3	2S	12E	60211
Amended (Johnnie)	34	185				

RECEIVED  
B.L.M. AZ STATE OFFICE  
DEC 08 1986

1388-754

7:45 A.M.  
PHOENIX, ARIZONA

Name of Claim	Book of Records	Page	Section	G&SRB&M		Ser. No. A MC
				T	R	
Katie	34	194	NW $\frac{1}{2}$ 2, NE $\frac{1}{2}$ 3	2S	12E	60212
Amended	Dkt 246	21				
Legal Tender	23	391	NE $\frac{1}{2}$ NW $\frac{1}{2}$ 2	2S	12E	60213
Amended 1	35	472				
Amended 2	41	189				
Libbie	24	88	SW $\frac{1}{2}$ 2	2S	12E	60214 ✓
Amended 1	1	373				
Amended 2	34	186				
Libbie #1 (No. 1)	F	357	SW $\frac{1}{2}$ 2	2S	12E	60215 ✓
Amended (Libbie #1)	34	187				
Libbie #2 (No. 2)	F	358	SW $\frac{1}{2}$ 2	2S	12E	60216 ✓
Amended (Libbie #2)	34	188				
Link	35	482	NW $\frac{1}{2}$ NE $\frac{1}{2}$ 2	2S	12E	60217 ✓
Amended	41	194				
Maggie	39	397	NW $\frac{1}{2}$ 2	2S	12E	60218 ✓
Michigan	F	365	SW $\frac{1}{2}$ 2	2S	12E	60219 ✓
Amended	39	400				
New York	25	13	SE $\frac{1}{2}$ 2	2S	12E	60220
Amended 1	1	151				
Amended 2	40	35				
Rube	24	357	SW $\frac{1}{2}$ 2	2S	12E	60221 ✓
Amended	34	189				
Ruby	24	160	NW $\frac{1}{2}$ SW $\frac{1}{2}$ 2	2S	12E	60222 ✓
Amended 1	1	208				
Amended 2	34	190				
Sallie	34	195	NW $\frac{1}{2}$ 2, NE $\frac{1}{2}$ 3	2S	12E	60223 ✓
Apache Leap	26	353	SW $\frac{1}{2}$ 1, SE $\frac{1}{2}$ 2	2S	12E	60224 ✓
Cobre Verde	39	213	NW $\frac{1}{2}$ NE $\frac{1}{2}$ 11	2S	12E	60225
Cobre Verde No. 1	20	472	NW $\frac{1}{2}$ NE $\frac{1}{2}$ 11	2S	12E	60226 ✓
Amended	1/AM/MI	252				
Connecting Link	21	90	SW $\frac{1}{2}$ 1, NW $\frac{1}{2}$ NE $\frac{1}{2}$ 12	2S	12E	60227 ✓
Amended 1	1/AM/MI	230				
Amended 2	1/AM/MI	313				
Connecting Link No. 1	21	91	NW $\frac{1}{2}$ NE $\frac{1}{2}$ 11	2S	12E	60228 ✓
Amended	1/AM/MI	204				
Connecting Link No. 2	21	93	NE $\frac{1}{2}$ 11, SE $\frac{1}{2}$ 2	2S	12E	60229
Amended	1/AM/MI	205				
Connecting Link No. 3	21	95	NE $\frac{1}{2}$ 11, SE $\frac{1}{2}$ 2	2S	12E	60230 ✓
Amended	1/AM/MI	206				
Connecting Link No. 4	21	97	NE $\frac{1}{2}$ 11, NW $\frac{1}{2}$ 12, SE $\frac{1}{2}$ 2	2S	12E	60231 ✓
Amended	1/AM/MI	207				
Dacite	39	57	SW $\frac{1}{2}$ 1	2S	12E	60232
Dacite No. 1	39	58	SW $\frac{1}{2}$ SE $\frac{1}{2}$ 1, NE $\frac{1}{2}$ 12	2S	12E	60233 ✓
Dacite No. 2	39	59	SE $\frac{1}{2}$ SW $\frac{1}{2}$ 1, NE $\frac{1}{2}$ 12	2S	12E	60234 ✓
Dacite No. 3	39	60	SE $\frac{1}{2}$ 1	2S	12E	60235 ✓
			NW $\frac{1}{2}$ 7	2S	13E	
Dacite No. 10	39	67	SW $\frac{1}{2}$ 1	2S	12E	60236
Dacite No. 11	39	68	SW $\frac{1}{2}$ SE $\frac{1}{2}$ 1	2S	12E	60237 ✓
Dacite No. 12	39	69	SE $\frac{1}{2}$ 12	2S	12E	60238
			SW $\frac{1}{2}$ 7	2S	13E	
Dacite No. 13	39	70	SW $\frac{1}{2}$ 7	2S	13E	60239 ✓
Defiance Fraction	39	181	NW $\frac{1}{2}$ 11	2S	12E	60240
<del>Defiance Fraction No. 1</del>	<del>40</del>	<del>64</del>	<del>NW<math>\frac{1}{2}</math>11, NE<math>\frac{1}{2}</math>10</del>	<del>2S</del>	<del>12E</del>	<del>60241</del>
<del>Defiance Fraction No. 2</del>	<del>40</del>	<del>65</del>	<del>NE<math>\frac{1}{2}</math>10</del>	<del>2S</del>	<del>12E</del>	<del>60242</del>
Leadville	22	1	SE $\frac{1}{2}$ 2	2S	12E	60243 ✓
Amended	1/AM/MI	202				
San Juan	D	42	SE $\frac{1}{2}$ SW $\frac{1}{2}$ 2	2S	12E	60244
South Syndicate No. 1	40	256	SE $\frac{1}{2}$ 1	2S	12E	60245
South Syndicate No. 2	40	259	SE $\frac{1}{2}$ 1	2S	12E	60246
South Syndicate No. 3	40	260	SE $\frac{1}{2}$ 1	2S	12E	60247
South Syndicate No. 4	40	261	SE $\frac{1}{2}$ 1	2S	12E	60248 ✓
			SW $\frac{1}{2}$ 6, NW $\frac{1}{2}$ 7	2S	13E	
South Syndicate No. 5	40	262	SW $\frac{1}{2}$ 6	2S	13E	60249
			SE $\frac{1}{2}$ 1	2S	12E	
Sun #2	Dkt 509	313	NW $\frac{1}{2}$ NE $\frac{1}{2}$ 32	1S	13E	60250 ✓

RECEIVED  
B.L.M. AZ STATE OFFICE  
DEC 05 1986

1388-755

7:45 A.M.  
PHOENIX, ARIZONA

Name of Claim	Book of Records	Page	Section	G&SRB&M		Ser. No.
				T	R	
						A MC
Sun #3	Dkt 509	314	NE $\frac{1}{4}$ 32	1S	13E	60251
Sun #4	Dkt 509	315	NW $\frac{1}{4}$ NE $\frac{1}{4}$ SW $\frac{1}{4}$ SE $\frac{1}{4}$ 32	1S	13E	60252
Sun #5	Dkt 509	316	NE $\frac{1}{4}$ 32	1S	13E	60253
Sun #6	Dkt 509	317	SW $\frac{1}{4}$ SE $\frac{1}{4}$ 32	1S	13E	60254
Sun #7	Dkt 509	318	SE $\frac{1}{4}$ 32	1S	13E	60255
Sun #8	Dkt 509	319	SW $\frac{1}{4}$ SE $\frac{1}{4}$ 32	1S	13E	60256
Sun #9	Dkt 509	320	SE $\frac{1}{4}$ 32	1S	13E	60257
Sun #10	Dkt 509	321	SW $\frac{1}{4}$ SE $\frac{1}{4}$ 32	1S	13E	60258
Sun #11	Dkt 509	322	SE $\frac{1}{4}$ 32	1S	13E	60259
Sun #12	Dkt 509	323	SW $\frac{1}{4}$ SE $\frac{1}{4}$ 32	1S	13E	60260
Sun #13	Dkt 509	324	SE $\frac{1}{4}$ 32	1S	13E	60261
Sun #14	Dkt 509	325	NW $\frac{1}{4}$ 6	2S	13E	60262
			NE $\frac{1}{4}$ 1	2S	12E	
Sun #15	Dkt 509	326	NW $\frac{1}{4}$ NE $\frac{1}{4}$ 6	2S	13E	60263
			SE $\frac{1}{4}$ 32	1S	13E	
Sun #16	Dkt 509	327	NW $\frac{1}{4}$ 6	2S	13E	60264
			NE $\frac{1}{4}$ 1	2S	12E	
Sun #17	Dkt 509	328	NW $\frac{1}{4}$ NE $\frac{1}{4}$ 6	2S	13E	60265
Sun #18	Dkt 509	329	NW $\frac{1}{4}$ 6	2S	13E	60266
			NE $\frac{1}{4}$ 1	2S	12E	
Sun #19	Dkt 509	330	NW $\frac{1}{4}$ NE $\frac{1}{4}$ 6	2S	13E	60267
Sun #20	Dkt 509	331	NW $\frac{1}{4}$ 6	2S	13E	60268
Sun #21	Dkt 509	332	NW $\frac{1}{4}$ NE $\frac{1}{4}$ 6	2S	13E	60269
Sun #22	Dkt 509	333	NW $\frac{1}{4}$ SW $\frac{1}{4}$ 6	2S	13E	60270
			SE $\frac{1}{4}$ 1	2S	12E	
Sun #23	Dkt 509	334	NW $\frac{1}{4}$ NE $\frac{1}{4}$ SE $\frac{1}{4}$ SW $\frac{1}{4}$ 6	2S	13E	60271
Sun #24	Dkt 509	335	SW $\frac{1}{4}$ 6	2S	13E	60272
Sun #25	Dkt 509	336	SW $\frac{1}{4}$ SE $\frac{1}{4}$ 6	2S	13E	60273
Sun #26	Dkt 509	337	SW $\frac{1}{4}$ 6	2S	13E	60274
Sun #27	Dkt 509	338	SW $\frac{1}{4}$ SE $\frac{1}{4}$ 6	2S	13E	60275
Sun #28	Dkt 509	339	SW $\frac{1}{4}$ SE $\frac{1}{4}$ 6	2S	13E	60276
Sun #29	Dkt 509	340	SE $\frac{1}{4}$ 6	2S	13E	60277
Sun #30	Dkt 509	341	SE $\frac{1}{4}$ 6	2S	13E	60278
Sun #31	Dkt 509	342	SE $\frac{1}{4}$ 6	2S	13E	60279
Sun #32	Dkt 509	343	SE $\frac{1}{4}$ NE $\frac{1}{4}$ 6	2S	13E	60280
Sun #33	Dkt 509	344	NE $\frac{1}{4}$ 6	2S	13E	60281
Sun #34	Dkt 509	345	NE $\frac{1}{4}$ 6	2S	13E	60282
Sun #35	Dkt 509	346	NE $\frac{1}{4}$ 6	2S	13E	60283
Sun #36	Dkt 509	347	NE $\frac{1}{4}$ 6	2S	13E	60284
			SE $\frac{1}{4}$ 32, SW $\frac{1}{4}$ 33	1S	13E	
Sun #37	Dkt 509	348	SE $\frac{1}{4}$ 32, SW $\frac{1}{4}$ 33	1S	13E	60285
Sun #38	Dkt 509	349	SE $\frac{1}{4}$ 32, SW $\frac{1}{4}$ 33	1S	13E	60286
Sun #39	Dkt 509	350	SE $\frac{1}{4}$ 32	1S	13E	60287
Sun #40	Dkt 509	351	SW $\frac{1}{4}$ SE $\frac{1}{4}$ 33	1S	13E	60288
Sun #41	Dkt 509	352	SW $\frac{1}{4}$ SE $\frac{1}{4}$ 33	1S	13E	60289
Sun #44	Dkt 509	355	SE $\frac{1}{4}$ 33	1S	13E	60290
Sun #45	Dkt 509	356	SE $\frac{1}{4}$ 33	1S	13E	60291
Sun #48	Dkt 509	359	SE $\frac{1}{4}$ 33, SW $\frac{1}{4}$ 34	1S	13E	60292
Sun #49	Dkt 509	360	SE $\frac{1}{4}$ 33, SW $\frac{1}{4}$ 34	1S	13E	60293
Sun #52	Dkt 509	363	NW $\frac{1}{4}$ 28	1S	13E	60294
Sun #53	Dkt 509	364	NW $\frac{1}{4}$ 28	1S	13E	60295
Sun #54	Dkt 509	365	NW $\frac{1}{4}$ NE $\frac{1}{4}$ 28	1S	13E	60296
Sun #55	Dkt 509	366	NE $\frac{1}{4}$ 28	1S	13E	60297
Sun #56	Dkt 509	367	NE $\frac{1}{4}$ 28	1S	13E	60298
Sun #57	Dkt 509	368	NE $\frac{1}{4}$ 28	1S	13E	60299
Sun #58	Dkt 509	369	NE $\frac{1}{4}$ 28, NW $\frac{1}{4}$ 27	1S	13E	60300
Sun #59	Dkt 509	370	NW $\frac{1}{4}$ 27	1S	13E	60301
Sun #60	Dkt 509	371	NW $\frac{1}{4}$ 27	1S	13E	60302
Sun #61	Dkt 509	372	NW $\frac{1}{4}$ 27	1S	13E	60303
Sun #62	Dkt 509	373	SW $\frac{1}{4}$ NW $\frac{1}{4}$ 28	1S	13E	60304
Sun #63	Dkt 509	374	SW $\frac{1}{4}$ NW $\frac{1}{4}$ 28	1S	13E	60305
Sun #64	Dkt 509	375	SE $\frac{1}{4}$ SW $\frac{1}{4}$ NW $\frac{1}{4}$ NE $\frac{1}{4}$ 28	1S	13E	60306
Sun #65	Dkt 509	376	SE $\frac{1}{4}$ NE $\frac{1}{4}$ 28	1S	13E	60307
Sun #66	Dkt 509	377	SE $\frac{1}{4}$ NE $\frac{1}{4}$ 28	1S	13E	60308
Sun #67	Dkt 509	378	SE $\frac{1}{4}$ NE $\frac{1}{4}$ 28	1S	13E	60309

RECEIVED  
 B.L.M. AZ STATE OFFICE  
 DEC 05 1986  
 7:45 A.M.  
 PHOENIX, ARIZONA

1388-756

Name of Claim	Book of Records	Page	Section	G&SRB&M		Ser. No.	
				T	R	A	MC
Sun #68	Dkt 509	379	SE $\frac{1}{4}$ NE $\frac{1}{4}$ 28, SW $\frac{1}{4}$ NW $\frac{1}{4}$ 27	1S	13E	60310	
Sun #69	Dkt 509	380	SW $\frac{1}{4}$ NW $\frac{1}{4}$ 27	1S	13E	60311	
Sun #70	Dkt 509	381	SW $\frac{1}{4}$ NW $\frac{1}{4}$ 27	1S	13E	60312	
Sun #71	Dkt 509	382	SW $\frac{1}{4}$ NW $\frac{1}{4}$ 27	1S	13E	60313	
Sun #42A	Dkt 736	743	SW $\frac{1}{4}$ SE $\frac{1}{4}$ 33	1S	13E	60314	
Sun #46A	Dkt 736	744	SE $\frac{1}{4}$ 33	1S	13E	60315	
Sun #50A	Dkt 736	745	SE $\frac{1}{4}$ 33, SW $\frac{1}{4}$ 34	1S	13E	60316	
<del>Rush No. 1A</del>	<del>701</del>	<del>446</del>	<del>SW<math>\frac{1}{4}</math>12</del>	<del>2S</del>	<del>12E</del>	<del>60346</del>	
<del>Rush No. 2A</del>	<del>701</del>	<del>447</del>	<del>SW<math>\frac{1}{4}</math>12, SE<math>\frac{1}{4}</math>11</del>	<del>2S</del>	<del>12E</del>	<del>60347</del>	
<del>Rush No. 3A</del>	<del>701</del>	<del>448</del>	<del>SW<math>\frac{1}{4}</math>12, SE<math>\frac{1}{4}</math>11</del>	<del>2S</del>	<del>12E</del>	<del>60348</del>	
<del>Rush No. 4A</del>	<del>701</del>	<del>449</del>	<del>SE<math>\frac{1}{4}</math>11</del>	<del>2S</del>	<del>12E</del>	<del>60349</del>	
<del>Rush No. 5A</del>	<del>701</del>	<del>450</del>	<del>SE<math>\frac{1}{4}</math>11</del>	<del>2S</del>	<del>12E</del>	<del>60350</del>	
<del>Rush No. 6A</del>	<del>701</del>	<del>451</del>	<del>SE<math>\frac{1}{4}</math>11, NE<math>\frac{1}{4}</math>14</del>	<del>2S</del>	<del>12E</del>	<del>60351</del>	
<del>Rush No. 7A</del>	<del>701</del>	<del>452</del>	<del>SE<math>\frac{1}{4}</math>11, NE<math>\frac{1}{4}</math>14</del>	<del>2S</del>	<del>12E</del>	<del>60352</del>	
<del>Rush No. 8A</del>	<del>701</del>	<del>453</del>	<del>SE<math>\frac{1}{4}</math>11, SW<math>\frac{1}{4}</math>12, NW<math>\frac{1}{4}</math>13 NE<math>\frac{1}{4}</math>14</del>	<del>2S</del>	<del>12E</del>	<del>60353</del>	
<del>Rush No. 9A</del>	<del>701</del>	<del>454</del>	<del>NW<math>\frac{1}{4}</math>13, SW<math>\frac{1}{4}</math>12</del>	<del>2S</del>	<del>12E</del>	<del>60354</del>	
<del>Rush No. 10A</del>	<del>701</del>	<del>455</del>	<del>NW<math>\frac{1}{4}</math>13, SW<math>\frac{1}{4}</math>12</del>	<del>2S</del>	<del>12E</del>	<del>60355</del>	
<del>Rush No. 11A</del>	<del>701</del>	<del>456</del>	<del>NW<math>\frac{1}{4}</math>13</del>	<del>2S</del>	<del>12E</del>	<del>60356</del>	
<del>Rush No. 12A</del>	<del>701</del>	<del>457</del>	<del>NW<math>\frac{1}{4}</math>13</del>	<del>2S</del>	<del>12E</del>	<del>60357</del>	
<del>Rush No. 13A</del>	<del>701</del>	<del>458</del>	<del>NW<math>\frac{1}{4}</math>13</del>	<del>2S</del>	<del>12E</del>	<del>60358</del>	
<del>Rush No. 14A</del>	<del>704</del>	<del>19</del>	<del>NW<math>\frac{1}{4}</math>SW<math>\frac{1}{4}</math>13, NE<math>\frac{1}{4}</math>SE<math>\frac{1}{4}</math>14</del>	<del>2S</del>	<del>12E</del>	<del>60359</del>	
<del>Rush No. 15A</del>	<del>704</del>	<del>20</del>	<del>NE<math>\frac{1}{4}</math>SE<math>\frac{1}{4}</math>14</del>	<del>2S</del>	<del>12E</del>	<del>60360</del>	
Ajax	D	124	NW $\frac{1}{4}$ SW $\frac{1}{4}$ 12, NE $\frac{1}{4}$ SE $\frac{1}{4}$ 11	2S	12E	60361	
Annex	38	118	NW $\frac{1}{4}$ 12, NE $\frac{1}{4}$ 11	2S	12E	60362	
Apex	38	117	NW $\frac{1}{4}$ 12, NE $\frac{1}{4}$ 11	2S	12E	60363	
Broken Hill No. 1	38	157	SW $\frac{1}{4}$ SE $\frac{1}{4}$ 11	2S	12E	60364	
Cobre Verde No. 2	20	474	NW $\frac{1}{4}$ NE $\frac{1}{4}$ 11	2S	12E	60365	
Amended	1/AM/MI	253					
Cobre Verde No. 3	20	605	SE $\frac{1}{4}$ SW $\frac{1}{4}$ NW $\frac{1}{4}$ NE $\frac{1}{4}$ 11	2S	12E	60366	
Copper Bell	38	116	NW $\frac{1}{4}$ 12	2S	12E	60367	
Dacite No. 4	39	61	NE $\frac{1}{4}$ 12	2S	12E	60368	
Dacite No. 5	39	62	NE $\frac{1}{4}$ 12	2S	12E	60369	
Dacite No. 6	39	63	SE $\frac{1}{4}$ 1, NE $\frac{1}{4}$ 12	2S	12E	60370	
Dacite No. 7	39	64	NE $\frac{1}{4}$ SE $\frac{1}{4}$ 12	2S	12E	60371	
Dacite No. 8	39	65	NE $\frac{1}{4}$ SE $\frac{1}{4}$ 12	2S	12E	60372	
Dacite No. 9	39	66	SW $\frac{1}{4}$ 7	2S	13E		
			NE $\frac{1}{4}$ 12	2S	12E	60373	
			NW $\frac{1}{4}$ SW $\frac{1}{4}$ 7	2S	13E		
Defiance No. 1	39	182	SW $\frac{1}{4}$ 11	2S	12E	60374	
<del>Defiance No. 2</del>	<del>39</del>	<del>183</del>	<del>SW<math>\frac{1}{4}</math>11, SE<math>\frac{1}{4}</math>10</del>	<del>2S</del>	<del>12E</del>	<del>60375</del>	
<del>Defiance No. 3</del>	<del>39</del>	<del>184</del>	<del>SW<math>\frac{1}{4}</math>11, SE<math>\frac{1}{4}</math>10</del>	<del>2S</del>	<del>12E</del>	<del>60376</del>	
Defiance No. 4	39	185	NW $\frac{1}{4}$ SW $\frac{1}{4}$ 11	2S	12E	60377	
Defiance No. 5	39	186	NW $\frac{1}{4}$ SW $\frac{1}{4}$ 11	2S	12E	60378	
Defiance No. 6	39	187	NW $\frac{1}{4}$ SW $\frac{1}{4}$ 11	2S	12E	60379	
<del>Defiance No. 7</del>	<del>39</del>	<del>188</del>	<del>NW<math>\frac{1}{4}</math>SW<math>\frac{1}{4}</math>11, NE<math>\frac{1}{4}</math>10</del>	<del>2S</del>	<del>12E</del>	<del>60380</del>	
<del>Defiance No. 8</del>	<del>39</del>	<del>189</del>	<del>NE<math>\frac{1}{4}</math>SE<math>\frac{1}{4}</math>10, NW<math>\frac{1}{4}</math>SW<math>\frac{1}{4}</math>11</del>	<del>2S</del>	<del>12E</del>	<del>60381</del>	
<del>Defiance No. 9</del>	<del>39</del>	<del>190</del>	<del>NE<math>\frac{1}{4}</math>SE<math>\frac{1}{4}</math>10</del>	<del>2S</del>	<del>12E</del>	<del>60382</del>	
<del>Defiance No. 10</del>	<del>39</del>	<del>191</del>	<del>NE<math>\frac{1}{4}</math>SE<math>\frac{1}{4}</math>10</del>	<del>2S</del>	<del>12E</del>	<del>60383</del>	
<del>Defiance No. 11</del>	<del>39</del>	<del>192</del>	<del>NE<math>\frac{1}{4}</math>SE<math>\frac{1}{4}</math>10</del>	<del>2S</del>	<del>12E</del>	<del>60384</del>	
<del>Defiance No. 12</del>	<del>39</del>	<del>193</del>	<del>NE<math>\frac{1}{4}</math>SE<math>\frac{1}{4}</math>SW<math>\frac{1}{4}</math>NW<math>\frac{1}{4}</math>10</del>	<del>2S</del>	<del>12E</del>	<del>60385</del>	
<del>Defiance No. 13</del>	<del>39</del>	<del>194</del>	<del>NW<math>\frac{1}{4}</math>SW<math>\frac{1}{4}</math>10</del>	<del>2S</del>	<del>12E</del>	<del>60386</del>	
<del>Defiance No. 14</del>	<del>39</del>	<del>195</del>	<del>NW<math>\frac{1}{4}</math>SW<math>\frac{1}{4}</math>10</del>	<del>2S</del>	<del>12E</del>	<del>60387</del>	
Hercules	D	129	SE $\frac{1}{4}$ NE $\frac{1}{4}$ 11	2S	12E	60388	
Illinois (Illinoise)	26	221	NE $\frac{1}{4}$ 11	2S	12E	60389	
Amended (Illinoise)	1/AM/MI	265					
Indiana	F	572	NE $\frac{1}{4}$ 11	2S	12E	60390	
Iowa	F	573	NE $\frac{1}{4}$ 11	2S	12E	60391	
Lead Hill	21	272	NE $\frac{1}{4}$ SE $\frac{1}{4}$ 11	2S	12E	60392	
North Pole Star	26	526	SW $\frac{1}{4}$ 11	2S	12E	60393	
South Syndicate No. 6	40	263	SE $\frac{1}{4}$ 1, NE $\frac{1}{4}$ 12	2S	12E	60394	
			NW $\frac{1}{4}$ 7	2S	13E		
South Syndicate No. 7	40	264	NW $\frac{1}{4}$ 7	2S	13E	60395	
South Syndicate No. 8	40	265	NW $\frac{1}{4}$ 7	2S	13E	60396	
South Syndicate No. 9	40	266	NW $\frac{1}{4}$ NE $\frac{1}{4}$ 7, SW $\frac{1}{4}$ 6	2S	13E	60397	
South Syndicate No. 10	40	267	NW $\frac{1}{4}$ SW $\frac{1}{4}$ 7	2S	13E	60398	

RECEIVED  
BLM. AZ STATE OFFICE

DEC 05 1986

7:45 A.M.  
PHOENIX, ARIZONA

1388-757

Name of Claim	Book of Records	Page	Section	G&SRB&M		Ser. No. A MC
				T	R	
South Syndicate No. 11	40	268	NW $\frac{1}{2}$ NE $\frac{1}{2}$ SE $\frac{1}{2}$ SW $\frac{1}{2}$ 7	2S	13E	60399 ✓
South Syndicate No. 12	40	269	NW $\frac{1}{2}$ NE $\frac{1}{2}$ SE $\frac{1}{2}$ 7	2S	13E	60400 ✓
Touch Not No. 2	20	582	NE $\frac{1}{2}$ SE $\frac{1}{2}$ 12	2S	12E	60401 ✓
Amended	1/AM/MT	315				
Extension No. 1A	968	22	SW $\frac{1}{2}$ 7	2S	13E	60402 ✓
Extension No. 2	40	410	SW $\frac{1}{2}$ SE $\frac{1}{2}$ 7	2S	13E	60403 ✓
Extension No. 3	40	411	NE $\frac{1}{2}$ 7	2S	13E	60404
Extension No. 4	40	409	SW $\frac{1}{2}$ 7, NW $\frac{1}{2}$ 18	2S	13E	60405
			SE $\frac{1}{2}$ 12	2S	12E	
Extension No. 5	40	412	SW $\frac{1}{2}$ 7, NW $\frac{1}{2}$ 18	2S	13E	60406 ✓
Extension No. 6	40	413	SW $\frac{1}{2}$ 7, NW $\frac{1}{2}$ NE $\frac{1}{2}$ 18	2S	13E	60407 ✓
Extension No. 7	40	414	SW $\frac{1}{2}$ SE $\frac{1}{2}$ 7, NE $\frac{1}{2}$ 18	2S	13E	60408
Extension No. 8	40	415	SW $\frac{1}{2}$ 7, NE $\frac{1}{2}$ 18	2S	13E	60409
<del>Extension No. 9</del>	<del>40</del>	<del>416</del>	<del>NW<math>\frac{1}{2}</math>18</del>	<del>2S</del>	<del>13E</del>	<del>60410</del>
<del>Extension No. 10</del>	<del>40</del>	<del>417</del>	<del>NW<math>\frac{1}{2}</math>18</del>	<del>2S</del>	<del>13E</del>	<del>60411</del>
<del>Extension No. 11</del>	<del>40</del>	<del>418</del>	<del>NW<math>\frac{1}{2}</math>NE<math>\frac{1}{2}</math>18</del>	<del>2S</del>	<del>13E</del>	<del>60412</del>
<del>Extension No. 12</del>	<del>40</del>	<del>419</del>	<del>NE<math>\frac{1}{2}</math>18</del>	<del>2S</del>	<del>13E</del>	<del>60413</del>
<del>Extension No. 13</del>	<del>40</del>	<del>420</del>	<del>NE<math>\frac{1}{2}</math>18</del>	<del>2S</del>	<del>13E</del>	<del>60414</del>
<del>Extension No. 14</del>	<del>40</del>	<del>421</del>	<del>NE<math>\frac{1}{2}</math>SW<math>\frac{1}{2}</math>18</del>	<del>2S</del>	<del>13E</del>	<del>60415</del>
<del>Extension No. 15</del>	<del>40</del>	<del>422</del>	<del>SE<math>\frac{1}{2}</math>SW<math>\frac{1}{2}</math>NW<math>\frac{1}{2}</math>18</del>	<del>2S</del>	<del>13E</del>	<del>60416</del>
<del>Extension No. 16</del>	<del>40</del>	<del>423</del>	<del>SE<math>\frac{1}{2}</math>NW<math>\frac{1}{2}</math>NE<math>\frac{1}{2}</math>18</del>	<del>2S</del>	<del>13E</del>	<del>60417</del>
<del>Extension No. 17</del>	<del>40</del>	<del>424</del>	<del>NE<math>\frac{1}{2}</math>SE<math>\frac{1}{2}</math>18</del>	<del>2S</del>	<del>13E</del>	<del>60418</del>
<del>Extension No. 18</del>	<del>40</del>	<del>425</del>	<del>NE<math>\frac{1}{2}</math>SE<math>\frac{1}{2}</math>18</del>	<del>2S</del>	<del>13E</del>	<del>60419</del>
<del>Extension No. 19</del>	<del>40</del>	<del>426</del>	<del>SW<math>\frac{1}{2}</math>18</del>	<del>2S</del>	<del>13E</del>	<del>60420</del>
<del>Extension No. 19 A</del>	<del>40</del>	<del>433</del>	<del>SW<math>\frac{1}{2}</math>18</del>	<del>2S</del>	<del>13E</del>	<del>60421</del>
<del>Extension No. 20</del>	<del>40</del>	<del>427</del>	<del>SW<math>\frac{1}{2}</math>SE<math>\frac{1}{2}</math>18</del>	<del>2S</del>	<del>13E</del>	<del>60422</del>
<del>Extension No. 21</del>	<del>40</del>	<del>428</del>	<del>SE<math>\frac{1}{2}</math>18</del>	<del>2S</del>	<del>13E</del>	<del>60423</del>
<del>Extension No. 22</del>	<del>40</del>	<del>429</del>	<del>SE<math>\frac{1}{2}</math>18</del>	<del>2S</del>	<del>13E</del>	<del>60424</del>
<del>Extension No. 23</del>	<del>40</del>	<del>430</del>	<del>SE<math>\frac{1}{2}</math>18</del>	<del>2S</del>	<del>13E</del>	<del>60425</del>
<del>Extension No. 24</del>	<del>40</del>	<del>431</del>	<del>SW<math>\frac{1}{2}</math>18, NW<math>\frac{1}{2}</math>NE<math>\frac{1}{2}</math>19</del>	<del>2S</del>	<del>13E</del>	<del>60426</del>
<del>Extension No. 25</del>	<del>40</del>	<del>432</del>	<del>NE<math>\frac{1}{2}</math>19, SE<math>\frac{1}{2}</math>18</del>	<del>2S</del>	<del>13E</del>	<del>60427</del>
<del>Extension No. 26 A</del>	<del>968</del>	<del>20</del>	<del>NE<math>\frac{1}{2}</math>19, SE<math>\frac{1}{2}</math>18</del>	<del>2S</del>	<del>13E</del>	<del>60428</del>
<del>Extension No. 27 A</del>	<del>968</del>	<del>24</del>	<del>NE<math>\frac{1}{2}</math>19, SE<math>\frac{1}{2}</math>18</del>	<del>2S</del>	<del>13E</del>	<del>60429</del>
<del>Extension No. 28</del>	<del>40</del>	<del>434</del>	<del>SE<math>\frac{1}{2}</math>18</del>	<del>2S</del>	<del>13E</del>	<del>60430</del>
<del>Extension No. 29</del>	<del>610</del>	<del>69</del>	<del>NE<math>\frac{1}{2}</math>18</del>	<del>2S</del>	<del>13E</del>	<del>60431</del>
<del>Extension No. 30</del>	<del>610</del>	<del>70</del>	<del>NE<math>\frac{1}{2}</math>18</del>	<del>2S</del>	<del>13E</del>	<del>60432</del>
Extension No. 31	610	71	SE $\frac{1}{2}$ 7, NE $\frac{1}{2}$ 18	2S	13E	60433
Extension No. 32	610	72	SE $\frac{1}{2}$ 7	2S	13E	60434
Extension No. 33	610	73	SE $\frac{1}{2}$ NE $\frac{1}{2}$ 7	2S	13E	60435
Extension No. 34	610	74	SE $\frac{1}{2}$ NE $\frac{1}{2}$ 7	2S	13E	60436
Extension No. 35	610	75	NE $\frac{1}{2}$ 7	2S	13E	60437
Extension No. 36	610	76	NE $\frac{1}{2}$ 7	2S	13E	60438
Extension No. 37	610	77	NE $\frac{1}{2}$ 7	2S	13E	60439
Extension No. 38	610	78	NE $\frac{1}{2}$ 7	2S	13E	60440
Extension No. 39	610	79	NE $\frac{1}{2}$ 7, SE $\frac{1}{2}$ 6	2S	13E	60441
Extension No. 40	610	80	NE $\frac{1}{2}$ 7, SE $\frac{1}{2}$ 6	2S	13E	60442
Extension No. 41	610	81	NE $\frac{1}{2}$ 7, SE $\frac{1}{2}$ 6	2S	13E	60443
East No. 3	Dkt 566	182	NW $\frac{1}{2}$ 32	1S	13E	60444
East No. 4	Dkt 566	184	NW $\frac{1}{2}$ NE $\frac{1}{2}$ 32	1S	13E	60445
East No. 5	Dkt 566	186	NE $\frac{1}{2}$ 32	1S	13E	60446
East No. 8	Dkt 566	192	SW $\frac{1}{2}$ 29, NW $\frac{1}{2}$ 32	1S	13E	60447
East No. 9	Dkt 566	194	SW $\frac{1}{2}$ SE $\frac{1}{2}$ 29, NW $\frac{1}{2}$ NE $\frac{1}{2}$ 32	1S	13E	60448
East No. 10	Dkt 566	196	SE $\frac{1}{2}$ 29, NE $\frac{1}{2}$ 32	1S	13E	60449
East No. 14	Dkt 566	204	NW $\frac{1}{2}$ NE $\frac{1}{2}$ SE $\frac{1}{2}$ SW $\frac{1}{2}$ 29	1S	13E	60450
East No. 15	Dkt 566	206	NE $\frac{1}{2}$ SE $\frac{1}{2}$ 29	1S	13E	60451
Oak No. 45	Dkt 566	177	NW $\frac{1}{2}$ 29	1S	13E	60452
Broken Hill No. 2	38	155	SE $\frac{1}{2}$ SW $\frac{1}{2}$ NW $\frac{1}{2}$ 11	2S	12E	60453

60069  
ceq

LAW OFFICES  
TWITTY, SIEVWRIGHT & MILLS

HOWARD A. TWITTY  
RALPH B. SIEVWRIGHT  
JOHN F. MILLS  
N. DOUGLAS GRIMWOOD  
ROGER K. FERLAND

SUITE 4007  
2702 NORTH THIRD STREET  
PHOENIX, ARIZONA 85004

TELEPHONE 248-9424  
AREA CODE 602

December 5, 1985

RECEIVED  
P.M. AZ STATE OFFICE  
DEC 05 1985  
7:45 A.M.  
PHOENIX, ARIZONA

HAND DELIVERED

United States Department  
of the Interior  
Bureau of Land Management  
Siete Square  
3707 North Seventh Street  
Phoenix, AZ 85014

Re: 1985 Affidavits of Annual Assessment Work  
Magma Copper Company, Superior Division

Gentlemen:

Enclosed are Affidavits of Performance of Annual Work  
for Year Commencing September 1, 1984, for the claims of Magma  
Copper Company, Superior Division, covered by the following  
serial numbers:

- A MC 60069
- A MC 60083 - A MC 60200, inclusive;
- A MC 60203 - A MC 60316, inclusive; and
- A MC 60346 - A MC 60453.

Also enclosed are the completed Forms Nos. 3830-2  
covering Magma Copper Company's Superior Division claims.

Sincerely,

TWITTY, SIEVWRIGHT & MILLS

BY *Ralph Sievwright*  
Attorneys for  
Magma Copper Company

RBS/bw  
Enclosures  
cc: Mr. Frank M. Florez (w/o enc.)

\*\*\* CERTIFICATE OF RECORDING \*\*\*

STATE OF ARIZONA, COUNTY OF PINAL (SS)  
I HEREBY CERTIFY THAT THE WITHIN INSTRUMENT WAS FILED FOR RECORD IN  
PINAL COUNTY, STATE OF ARIZONA. WITNESS MY HAND AND OFFICIAL SEAL.



NO: 811002

TIME: 1415 29OCT85

PAGES: 008

RECEIVED 9.00  
B.L.M. AZ STATE OFFICE  
DEPUTY  
05 1985

KATHLEEN C. FELIX  
PINAL COUNTY RECORDER, BY .....


LABOR

FROM: MARTIN, WALTER S  
TO: APEX LOCATION 2 AMD AND OTHERS

7:45 A.M.  
PHOENIX, ARIZONA

\*\*\* CERTIFICATE OF RECORDING \*\*\*

STATE OF ARIZONA, COUNTY OF PINAL (SS)  
I HEREBY CERTIFY THAT THE WITHIN INSTRUMENT WAS FILED FOR RECORD IN  
PINAL COUNTY, STATE OF ARIZONA. WITNESS MY HAND AND OFFICIAL SEAL.



NO: 811001

TIME: 1415 29OCT85

PAGES: 001

RECEIVED 6.00  
B.L.M. AZ STATE OFFICE  
DEPUTY  
05 1985

KATHLEEN C. FELIX  
PINAL COUNTY RECORDER, BY .....

LABOR

FROM: MARTIN, WALTER S  
TO: RED BRICK 01

7:45 A.M.  
PHOENIX, ARIZONA

89.00

1318-680

811002

RECORDED  
PINAL COUNTY OFFICE

DEC 05 1935

7:45 A.M.  
PHOENIX, ARIZONA

AFFIDAVIT OF PERFORMANCE OF ANNUAL WORK

STATE OF ARIZONA)  
County of Pinal ) ss

Walter S. Martin, Agent for Magma Copper Company, being duly sworn, deposes and says that he is a citizen of the United States and more than twenty-one years of age and resides at Superior in Pinal County, State of Arizona, and is personally acquainted with the following mining claims situated in the Pioneer Mining District, Pinal County, Arizona, listed below together with Book and Page of Records as recorded in the office of the County Recorder of Pinal County, Arizona.

NOTE: Dkt = Docket; 1/AM/MI = 1 of Amended Mines

Name of Claim	Book of Records	Page	G&SRB&M Section	T R		Ser. No. A MC
				T	R	
Apex	32	346	SW $\frac{1}{4}$ 25	1S	12E	60083
Location 2	39	261				
Amended	41	72				
Ash No. 1	40	272	SE $\frac{1}{4}$ 25	1S	12E	60084
Ash No. 6	40	276	NE $\frac{1}{4}$ NW $\frac{1}{4}$ 29	1S	13E	60085
Ash No. 8	40	278	NE $\frac{1}{4}$ SE $\frac{1}{4}$ SW $\frac{1}{4}$ NW $\frac{1}{4}$ 30	1S	13E	60086
			SW $\frac{1}{4}$ NW $\frac{1}{4}$ 29	1S	13E	
Ash No. 9	40	279	NE $\frac{1}{4}$ SE $\frac{1}{4}$ 25	1S	12E	60087
			SW $\frac{1}{4}$ NW $\frac{1}{4}$ 30	1S	13E	
Ash No. 10	40	280	NE $\frac{1}{4}$ SE $\frac{1}{4}$ 25	1S	12E	60088
Ash No. 11	40	281	NE $\frac{1}{4}$ 25	1S	12E	60089
Ash No. 12	40	282	NE $\frac{1}{4}$ 25	1S	12E	60090
			NW $\frac{1}{4}$ 30	1S	13E	
Ash No. 13	40	283	NW $\frac{1}{4}$ NE $\frac{1}{4}$ 30, NW $\frac{1}{4}$ 29	1S	13E	60091
Ash No. 14	40	284	NW $\frac{1}{4}$ 29	1S	13E	60092
Ash No. 15	40	285	NW $\frac{1}{4}$ NE $\frac{1}{4}$ 29	1S	13E	60093
Ash No. 16	40	290	NW $\frac{1}{4}$ NE $\frac{1}{4}$ SE $\frac{1}{4}$ SW $\frac{1}{4}$ 25	1S	12E	60094
Amended	42	179				
Ash No. 17	Dkt 362	255	NE $\frac{1}{4}$ 29	1S	13E	60095
Ash No. 18	Dkt 362	256	NW $\frac{1}{4}$ NE $\frac{1}{4}$ 29	1S	13E	60096
Ash No. 19	Dkt 362	257	NW $\frac{1}{4}$ 29	1S	13E	60097
Ash No. 20	Dkt 362	258	NW $\frac{1}{4}$ 29	1S	13E	60098
Ash No. 21	Dkt 362	259	NW $\frac{1}{4}$ 29	1S	13E	60099
Ash No. 22	Dkt 362	260	NW $\frac{1}{4}$ 29, NE $\frac{1}{4}$ 30	1S	13E	60100
Ash No. 23	Dkt 362	261	NE $\frac{1}{4}$ 30	1S	13E	60101
Ash No. 24	Dkt 362	262	NW $\frac{1}{4}$ NE $\frac{1}{4}$ 30	1S	13E	60102
Ash No. 25	Dkt 362	263	NW $\frac{1}{4}$ 30	1S	13E	60103
			NE $\frac{1}{4}$ 25	1S	12E	
Ash No. 26	Dkt 362	264	NE $\frac{1}{4}$ 25	1S	12E	60104
Ash No. 27	Dkt 362	265	NE $\frac{1}{4}$ 25	1S	12E	60105
Ash No. 28	Dkt 362	266	NE $\frac{1}{4}$ 25	1S	12E	60106
Ash No. 29	Dkt 362	267	NW $\frac{1}{4}$ NE $\frac{1}{4}$ 25	1S	12E	60107
Russ No. 8	Dkt 687	360	NW $\frac{1}{4}$ 25	1S	12E	60108
Russ No. 9	Dkt 687	361	NW $\frac{1}{4}$ 25	1S	12E	60109
Russ No. 10	Dkt 687	362	NW $\frac{1}{4}$ 25	1S	12E	60110
Russ No. 11	Dkt 687	363	NW $\frac{1}{4}$ 25	1S	12E	60111
Russ No. 12	Dkt 687	364	NW $\frac{1}{4}$ NE $\frac{1}{4}$ 25	1S	12E	60112
Russ No. 13	Dkt 687	365	NE $\frac{1}{4}$ 26, SE $\frac{1}{4}$ 23	1S	12E	60113
Russ No. 14	Dkt 687	366	NE $\frac{1}{4}$ 26	1S	12E	60114
			SE $\frac{1}{4}$ 23			



RECEIVED  
 OIL & GAS STATE OFFICE  
 DEC 05 1985

1318-681

7:40 A.M.  
 PHOENIX, ARIZONA

Name of Claim	Book of Records	Page	G&SRB&M			Ser. No. A MC
			Section	T	R	
Russ No. 15	Dkt 687	367	NW¼25, NE¼26	1S	12E	60115
			SE¼23, SW¼24	1S	12E	
Russ No. 16	Dkt 687	368	NW¼25, SW¼24	1S	12E	60116
Russ No. 17A	Dkt 693	225	NW¼25, SW¼24	1S	12E	60117
Russ #18A	Dkt 693	226	NW¼25, SW¼24	1S	12E	60118
Russ #19A	Dkt 693	227	NW¼25, SW¼24	1S	12E	60119
Russ #20A	Dkt 693	228	SE¼SW¼24, NW¼ NE¼25	1S	12E	60120
Russ No. 21	Dkt 687	373	SE¼24, NE¼25	1S	12E	60121
Russ No. 22	Dkt 687	374	SE¼24, NE¼25	1S	12E	60122
Russ No. 23	Dkt 687	375	SE¼24, NE¼25	1S	12E	60123
Russ No. 24	Dkt 687	376	SE¼24, NE¼25	1S	12E	60124
			SW¼19, NW¼30	1S	13E	
Black Foot No. 1	F	351	SW¼SE¼25	1S	12E	60125
Black Rock No. 1	37	621	SW¼25	1S	12E	60201
Amended	41	73				
Hard Rock No. 8	H	461	SE¼36	1S	12E	60126
Hard Rock No. 9	H	462	SE¼SW¼36	1S	12E	60127
Hard Rock No. 10	H	463	SE¼SW¼36	1S	12E	60128
Hard Rock No. 13	39	43	SE¼36	1S	12E	60129
Hard Rock No. 14	39	44	SE¼36	1S	12E	60130
Monarch No. 1	F	354	SE¼SW¼36	1S	12E	60131
Nadene	39	260	SE¼36	1S	12E	60132
Amended	41	75				
Nadene No. 1	33	396	SE¼36	1S	12E	60133
Amended	41	74				
Oak No. 4	33	280	NW¼NE¼31, NW¼32	1S	13E	60134
Oak No. 7	34	67	NW¼NE¼31, NW¼32	1S	13E	60135
Oak No. 9	34	69	NW¼SE¼SW¼31, SW¼NW¼32	1S	13E	60136
Oak No. 14	34	387	NW¼32	1S	13E	60137
Oak #15 (No. 15)	34	388	NW¼SW¼32	1S	13E	60138
Amended (#15)	35	557				
Oak No. 16	34	389	SW¼32	1S	13E	60139
Oak No. 17	34	390	SW¼32	1S	13E	60140
Oak No. 18	34	391	SW¼32	1S	13E	60141
Oak No. 19	34	392	SW¼32	1S	13E	60142
Oak No. 20	34	393	SW¼32, SE¼SW¼31	1S	13E	60143
Oak No. 21	34	394	SW¼32, SE¼SW¼31	1S	13E	60144
Oak No. 22	34	395	SW¼32, SE¼SW¼31	1S	13E	60145
Oak No. 23	34	396	SW¼32, SE¼SW¼31	1S	13E	60146
Oak No. 24	34	397	SE¼36	1S	12E	60147
			SW¼31	1S	13E	
Oak #25	34	398	SE¼36	1S	12E	60148
			SW¼31	1S	13E	
Oak No. 26	34	399	SE¼36	1S	12E	60149
			SW¼31	1S	13E	
Oak No. 27	34	400	SE¼36	1S	12E	60150
			SW¼31	1S	13E	
Pine No. 1	Dkt 717	441	NW¼SW¼36	1S	12E	60151
Pine No. 2	Dkt 717	442	NW¼NE¼SE¼SW¼36	1S	12E	60152
Pine No. 3	Dkt 717	443	NE¼SE¼36	1S	12E	60153
Pine No. 4	Dkt 717	444	NE¼SE¼36	1S	12E	60154
Pine No. 5	Dkt 717	445	NE¼SE¼36	1S	12E	60155
Pine No. 6	Dkt 717	446	NE¼SE¼36	1S	12E	60156
Pine No. 7	Dkt 717	447	NE¼SE¼36	1S	12E	60157
			NW¼SW¼31	1S	13E	
Pine No. 8	Dkt 717	448	NE¼36	1S	12E	60158
			NW¼31	1S	13E	
Pine No. 9	Dkt 717	449	NE¼36	1S	12E	60159
			NW¼31	1S	13E	
Oak No. 33	Dkt 198	499	NE¼29	1S	13E	60160
Oak No. 34	Dkt 198	500	NE¼29	1S	13E	60161
Oak No. 35	Dkt 198	501	NE¼29, NW¼28	1S	13E	60162

1318-682

RECEIVED  
B.L.M. AZ STATE OFFICE

DEC 05 1965

7:45 A.M.  
PHOENIX, ARIZONA

Name of Claim	Book of Records	Page	G&SRB&M		Ser. No.
			Section	T R	
Oak No. 36	Dkt 198	502	NW¼28	1S	13E 60163
Oak No. 37	Dkt 198	503	NW¼28	1S	13E 60164
Oak No. 38	Dkt 198	504	NW¼SW¼28	1S	13E 60165
Oak No. 39	Dkt 198	505	NW¼SW¼28	1S	13E 60166
Oak No. 40	Dkt 198	506	NW¼SW¼28	1S	13E 60167
			NE¼SE¼29	1S	13E
Oak No. 41	Dkt 198	507	NE¼SE¼29	1S	13E 60168
Oak No. 42	Dkt 198	508	NE¼SE¼29	1S	13E 60169
Oak No. 43	Dkt 198	509	SE¼29, NE¼32	1S	13E 60170
Oak No. 44	Dkt 198	510	NE¼32	1S	13E 60171
Palace No. 1	39	262	NW¼SW¼25	1S	12E 60172
Amended	41	71			
Ace	Dkt 142	524	NE¼1	2S	12E 60173
Ace 1	Dkt 142	525	NE¼1	2S	12E 60174
Ace 2	Dkt 142	526	NE¼1	2S	12E 60175
			SW¼32	1S	13E
Ace 3	Dkt 142	527	NE¼SE¼1	2S	12E 60176
Ace 4	Dkt 142	528	NE¼SE¼1	2S	12E 60177
Ace 5	Dkt 142	529	NE¼SE¼1	2S	12E 60178
			NW¼SW¼6	2S	13E
Ace 6	Dkt 142	530	SE¼1	2S	12E 60179
			SW¼6	2S	13E
Alto	39	611	NW¼1, NE¼2	2S	12E 60180
Alto No. 1	39	612	NW¼1, NE¼2	2S	12E 60181
Alto No. 2	39	613	NW¼1	2S	12E 60182
Alto No. 3	39	614	NW¼1	2S	12E 60183
Alto No. 4	39	615	NW¼SW¼1	2S	12E 60184
Alto No. 5	39	616	SW¼1	2S	12E 60185
Alto No. 6	39	617	SW¼SE¼1	2S	12E 60186
Alto No. 7	39	618	NW¼NE¼SE¼SW¼1	2S	12E 60187
Alto No. 8	39	619	NW¼NE¼1	2S	12E 60188
Alto No. 9	39	620	NW¼NE¼1	2S	12E 60189
Alto No. 10	39	621	NW¼NE¼1	2S	12E 60190
Alto No. 11	39	622	NW¼NE¼1	2S	12E 60191
Arizona	39	396	SW¼2, NW¼11	2S	12E 60192
Big Ledge	30	292	NE¼SE¼2	2S	12E 60193
Amended	41	190			
Bow (Bow and Arrow)	21	453	SE¼3	2S	12E 60194
Amended (Bow and Arrow)	34	179			
Amended (Bow)	38	273			
Wes No. 1	Dkt 711	280	NW¼26	1S	12E 60195
Wes No. 2	Dkt 711	281	NW¼NE¼26	1S	12E 60196
Brooklyn	25	12	SE¼2	2S	12E 60197
Amended 1	1	150			
Amended 2	40	36			
Chicago	F	364	SW¼2	2S	12E 60198
Amended	39	399			
Gardner	24	289	NW¼SW¼2, NE¼SE¼3	2S	12E 60199
Amended 1	34	181			
Amended 2	Dkt 246	20			
Gussie	24	159	NW¼SW¼2	2S	12E 60200
Amended	34	184			
Hard Rock No. 2	H	455	NE¼2	2S	12E 60203
Amended	41	193			
Hard Rock No. 6	H	457	SW¼1, NE¼SE¼2	2S	12E 60204
Hard Rock No. 7	H	460	NE¼2	2S	12E 60205
Hard Rock No. 11	36	60	NW¼SW¼1, NE¼SE¼2	2S	12E 60206
Hard Rock No. 12	36	61	NE¼2, NW¼1	2S	12E 60207
Horn Silver	30	293	NE¼2	2S	12E 60208
Amended	41	191			
Horn Silver No. 1	30	293	NE¼2	2S	12E 60209
Amended	41	195			
Jane	41	192	NE¼2	2S	12E 60210
Johnnie (Little Johnnie)	23	229	NW¼2, NE¼3	2S	12E 60211
Amended (Johnnie)	34	185			

1318-683

RECEIVED  
P.L.M. AZ STATE OFFICE

DEC 05 1985

7:45 A.M.  
PHOENIX, ARIZONA

Name of Claim	Book of Records	Page	Section	G&SRB&M		Ser. No. A MC
				T	R	
Katie	34	194	NW½2, NE½3	2S	12E	60212
Amended	Dkt 246	21				
Legal Tender	23	391	NE½NW½2	2S	12E	60213
Amended 1	35	472				
Amended 2	41	189				
Libbie	24	88	SW½2	2S	12E	60214
Amended 1	1	373				
Amended 2	34	186				
Libbie #1 (No. 1)	F	357	SW½2	2S	12E	60215
Amended (Libbie #1)	34	187				
Libbie #2 (No. 2)	F	358	SW½2	2S	12E	60216
Amended (Libbie #2)	34	188				
Link	35	482	NW½NE½2	2S	12E	60217
Amended	41	194				
Maggie	39	397	NW½2	2S	12E	60218
Michigan	F	365	SW½2	2S	12E	60219
Amended	39	400				
New York	25	13	SE½2	2S	12E	60220
Amended 1	1	151				
Amended 2	40	35				
Rube	24	357	SW½2	2S	12E	60221
Amended	34	189				
Ruby	24	160	NW½SW½2	2S	12E	60222
Amended 1	1	208				
Amended 2	34	190				
Sallie	34	195	NW½2, NE½3	2S	12E	60223
Apache Leap	26	353	SW½1, SE½2	2S	12E	60224
Cobre Verde	39	213	NW½NE½11	2S	12E	60225
Cobre Verde No. 1	20	472	NW½NE½11	2S	12E	60226
Amended	1/AM/MI	252				
Connecting Link	21	90	SW½1, NW½NE½12	2S	12E	60227
Amended 1	1/AM/MI	230				
Amended 2	1/AM/MI	313				
Connecting Link No. 1	21	91	NW½NE½11	2S	12E	60228
Amended	1/AM/MI	204				
Connecting Link No. 2	21	93	NE½11, SE½2	2S	12E	60229
Amended	1/AM/MI	205				
Connecting Link No. 3	21	95	NE½11, SE½2	2S	12E	60230
Amended	1/AM/MI	206				
Connecting Link No. 4	21	97	NE½11, NW½12, SE½2	2S	12E	60231
Amended	1/AM/MI	207				
Dacite	39	57	SW½1	2S	12E	60232
Dacite No. 1	39	58	SW½SE½1, NE½12	2S	12E	60233
Dacite No. 2	39	59	SE½SW½1, NE½12	2S	12E	60234
Dacite No. 3	39	60	SE½1	2S	12E	60235
			NW½7	2S	13E	
Dacite No. 10	39	67	SW½1	2S	12E	60236
Dacite No. 11	39	68	SW½SE½1	2S	12E	60237
Dacite No. 12	39	69	SE½12	2S	12E	60238
			SW½7	2S	13E	
Dacite No. 13	39	70	SW½7	2S	13E	60239
Defiance Fraction	39	181	NW½11	2S	12E	60240
Defiance Fraction No. 1	40	64	NW½11, NE½10	2S	12E	60241
Defiance Fraction No. 2	40	65	NE½10	2S	12E	60242
Leadville	22	1	SE½2	2S	12E	60243
Amended	1/AM/MI	202				
San Juan	D	42	SE½SW½2	2S	12E	60244
South Syndicate No. 1	40	256	SE½1	2S	12E	60245
South Syndicate No. 2	40	259	SE½1	2S	12E	60246
South Syndicate No. 3	40	260	SE½1	2S	12E	60247
South Syndicate No. 4	40	261	SE½1	2S	12E	60248
			SW½6, NW½7	2S	13E	
South Syndicate No. 5	40	262	SW½6	2S	13E	60249
			SE½1	2S	12E	
Sun #2	Dkt 509	313	NW½NE½32	1S	13E	60250

1318-684

RECEIVED  
P.L.M. AZ STATE OFFICE

DEC 05 1985

7:45 A.M.  
PHOENIX, ARIZONA

Name of Claim	Book of Records	Page	Section	G&SRB&M		Ser. No. A MC
				T	R	
Sun #3	Dkt 509	314	NE $\frac{1}{4}$ 32	1S	13E	60251
Sun #4	Dkt 509	315	NW $\frac{1}{4}$ NE $\frac{1}{4}$ SW $\frac{1}{4}$ SE $\frac{1}{4}$ 32	1S	13E	60252
Sun #5	Dkt 509	316	NE $\frac{1}{4}$ 32	1S	13E	60253
Sun #6	Dkt 509	317	SW $\frac{1}{4}$ SE $\frac{1}{4}$ 32	1S	13E	60254
Sun #7	Dkt 509	318	SE $\frac{1}{4}$ 32	1S	13E	60255
Sun #8	Dkt 509	319	SW $\frac{1}{4}$ SE $\frac{1}{4}$ 32	1S	13E	60256
Sun #9	Dkt 509	320	SE $\frac{1}{4}$ 32	1S	13E	60257
Sun #10	Dkt 509	321	SW $\frac{1}{4}$ SE $\frac{1}{4}$ 32	1S	13E	60258
Sun #11	Dkt 509	322	SE $\frac{1}{4}$ 32	1S	13E	60259
Sun #12	Dkt 509	323	SW $\frac{1}{4}$ SE $\frac{1}{4}$ 32	1S	13E	60260
Sun #13	Dkt 509	324	SE $\frac{1}{4}$ 32	1S	13E	60261
Sun #14	Dkt 509	325	NW $\frac{1}{4}$ 6	2S	13E	60262
			NE $\frac{1}{4}$ 1	2S	12E	
Sun #15	Dkt 509	326	NW $\frac{1}{4}$ NE $\frac{1}{4}$ 6	2S	13E	60263
			SE $\frac{1}{4}$ 32	1S	13E	
Sun #16	Dkt 509	327	NW $\frac{1}{4}$ 6	2S	13E	60264
			NE $\frac{1}{4}$ 1	2S	12E	
Sun #17	Dkt 509	328	NW $\frac{1}{4}$ NE $\frac{1}{4}$ 6	2S	13E	60265
Sun #18	Dkt 509	329	NW $\frac{1}{4}$ 6	2S	13E	60266
			NE $\frac{1}{4}$ 1	2S	12E	
Sun #19	Dkt 509	330	NW $\frac{1}{4}$ NE $\frac{1}{4}$ 6	2S	13E	60267
Sun #20	Dkt 509	331	NW $\frac{1}{4}$ 6	2S	13E	60268
Sun #21	Dkt 509	332	NW $\frac{1}{4}$ NE $\frac{1}{4}$ 6	2S	13E	60269
Sun #22	Dkt 509	333	NW $\frac{1}{4}$ SW $\frac{1}{4}$ 6	2S	13E	60270
			SE $\frac{1}{4}$ 1	2S	12E	
Sun #23	Dkt 509	334	NW $\frac{1}{4}$ NE $\frac{1}{4}$ SE $\frac{1}{4}$ SW $\frac{1}{4}$ 6	2S	13E	60271
Sun #24	Dkt 509	335	SW $\frac{1}{4}$ 6	2S	13E	60272
Sun #25	Dkt 509	336	SW $\frac{1}{4}$ SE $\frac{1}{4}$ 6	2S	13E	60273
Sun #26	Dkt 509	337	SW $\frac{1}{4}$ 6	2S	13E	60274
Sun #27	Dkt 509	338	SW $\frac{1}{4}$ SE $\frac{1}{4}$ 6	2S	13E	60275
Sun #28	Dkt 509	339	SW $\frac{1}{4}$ SE $\frac{1}{4}$ 6	2S	13E	60276
Sun #29	Dkt 509	340	SE $\frac{1}{4}$ 6	2S	13E	60277
Sun #30	Dkt 509	341	SE $\frac{1}{4}$ 6	2S	13E	60278
Sun #31	Dkt 509	342	SE $\frac{1}{4}$ 6	2S	13E	60279
Sun #32	Dkt 509	343	SE $\frac{1}{4}$ NE $\frac{1}{4}$ 6	2S	13E	60280
Sun #33	Dkt 509	344	NE $\frac{1}{4}$ 6	2S	13E	60281
Sun #34	Dkt 509	345	NE $\frac{1}{4}$ 6	2S	13E	60282
Sun #35	Dkt 509	346	NE $\frac{1}{4}$ 6	2S	13E	60283
Sun #36	Dkt 509	347	NE $\frac{1}{4}$ 6	2S	13E	60284
			SE $\frac{1}{4}$ 32, SW $\frac{1}{4}$ 33	1S	13E	
Sun #37	Dkt 509	348	SE $\frac{1}{4}$ 32, SW $\frac{1}{4}$ 33	1S	13E	60285
Sun #38	Dkt 509	349	SE $\frac{1}{4}$ 32, SW $\frac{1}{4}$ 33	1S	13E	60286
Sun #39	Dkt 509	350	SE $\frac{1}{4}$ 32	1S	13E	60287
Sun #40	Dkt 509	351	SW $\frac{1}{4}$ SE $\frac{1}{4}$ 33	1S	13E	60288
Sun #41	Dkt 509	352	SW $\frac{1}{4}$ SE $\frac{1}{4}$ 33	1S	13E	60289
Sun #44	Dkt 509	355	SE $\frac{1}{4}$ 33	1S	13E	60290
Sun #45	Dkt 509	356	SE $\frac{1}{4}$ 33	1S	13E	60291
Sun #48	Dkt 509	359	SE $\frac{1}{4}$ 33, SW $\frac{1}{4}$ 34	1S	13E	60292
Sun #49	Dkt 509	360	SE $\frac{1}{4}$ 33, SW $\frac{1}{4}$ 34	1S	13E	60293
Sun #52	Dkt 509	363	NW $\frac{1}{4}$ 28	1S	13E	60294
Sun #53	Dkt 509	364	NW $\frac{1}{4}$ 28	1S	13E	60295
Sun #54	Dkt 509	365	NW $\frac{1}{4}$ NE $\frac{1}{4}$ 28	1S	13E	60296
Sun #55	Dkt 509	366	NE $\frac{1}{4}$ 28	1S	13E	60297
Sun #56	Dkt 509	367	NE $\frac{1}{4}$ 28	1S	13E	60298
Sun #57	Dkt 509	368	NE $\frac{1}{4}$ 28	1S	13E	60299
Sun #58	Dkt 509	369	NE $\frac{1}{4}$ 28, NW $\frac{1}{4}$ 27	1S	13E	60300
Sun #59	Dkt 509	370	NW $\frac{1}{4}$ 27	1S	13E	60301
Sun #60	Dkt 509	371	NW $\frac{1}{4}$ 27	1S	13E	60302
Sun #61	Dkt 509	372	NW $\frac{1}{4}$ 27	1S	13E	60303
Sun #62	Dkt 509	373	SW $\frac{1}{4}$ NW $\frac{1}{4}$ 28	1S	13E	60304
Sun #63	Dkt 509	374	SW $\frac{1}{4}$ NW $\frac{1}{4}$ 28	1S	13E	60305
Sun #64	Dkt 509	375	SE $\frac{1}{4}$ SW $\frac{1}{4}$ NW $\frac{1}{4}$ NE $\frac{1}{4}$ 28	1S	13E	60306
Sun #65	Dkt 509	376	SE $\frac{1}{4}$ NE $\frac{1}{4}$ 28	1S	13E	60307
Sun #66	Dkt 509	377	SE $\frac{1}{4}$ NE $\frac{1}{4}$ 28	1S	13E	60308
Sun #67	Dkt 509	378	SE $\frac{1}{4}$ NE $\frac{1}{4}$ 28	1S	13E	60309

1318-685

RECORDED  
B. I. M. AZ STATE OFFICE

DEC 05 1985

7:45 A.M.  
PHOENIX, ARIZONA

Name of Claim	Book of Records	Page	Section	G&SRB&M		Ser. No. A MC
				T	R	
Sun #68	Dkt 509	379	SE $\frac{1}{4}$ NE $\frac{1}{4}$ 28, SW $\frac{1}{4}$ NW $\frac{1}{4}$ 27	1S	13E	60310
Sun #69	Dkt 509	380	SW $\frac{1}{4}$ NW $\frac{1}{4}$ 27	1S	13E	60311
Sun #70	Dkt 509	381	SW $\frac{1}{4}$ NW $\frac{1}{4}$ 27	1S	13E	60312
Sun #71	Dkt 509	382	SW $\frac{1}{4}$ NW $\frac{1}{4}$ 27	1S	13E	60313
Sun #42A	Dkt 736	743	SW $\frac{1}{4}$ SE $\frac{1}{4}$ 33	1S	13E	60314
Sun #46A	Dkt 736	744	SE $\frac{1}{4}$ 33	1S	13E	60315
Sun #50A	Dkt 736	745	SE $\frac{1}{4}$ 33, SW $\frac{1}{4}$ 34	1S	13E	60316
Rush No. 1A	701	446	SW $\frac{1}{4}$ 12	2S	12E	60346
Rush No. 2A	701	447	SW $\frac{1}{4}$ 12, SE $\frac{1}{4}$ 11	2S	12E	60347
Rush No. 3A	701	448	SW $\frac{1}{4}$ 12, SE $\frac{1}{4}$ 11	2S	12E	60348
Rush No. 4A	701	449	SE $\frac{1}{4}$ 11	2S	12E	60349
Rush No. 5A	701	450	SE $\frac{1}{4}$ 11	2S	12E	60350
Rush No. 6A	701	451	SE $\frac{1}{4}$ 11, NE $\frac{1}{4}$ 14	2S	12E	60351
Rush No. 7A	701	452	SE $\frac{1}{4}$ 11, NE $\frac{1}{4}$ 14	2S	12E	60352
Rush No. 8A	701	453	SE $\frac{1}{4}$ 11, SW $\frac{1}{4}$ 12, NW $\frac{1}{4}$ 13 NE $\frac{1}{4}$ 14	2S	12E	60353
Rush No. 9A	701	454	NW $\frac{1}{4}$ 13, SW $\frac{1}{4}$ 12	2S	12E	60354
Rush No. 10A	701	455	NW $\frac{1}{4}$ 13, SW $\frac{1}{4}$ 12	2S	12E	60355
Rush No. 11A	701	456	NW $\frac{1}{4}$ 13	2S	12E	60356
Rush No. 12A	701	457	NW $\frac{1}{4}$ 13	2S	12E	60357
Rush No. 13A	701	458	NW $\frac{1}{4}$ 13	2S	12E	60358
Rush No. 14A	704	19	NW $\frac{1}{4}$ SW $\frac{1}{4}$ 13, NE $\frac{1}{4}$ SE $\frac{1}{4}$ 14	2S	12E	60359
Rush No. 15A	704	20	NE $\frac{1}{4}$ SE $\frac{1}{4}$ 14	2S	12E	60360
Ajax	D	124	NW $\frac{1}{4}$ SW $\frac{1}{4}$ 12, NE $\frac{1}{4}$ SE $\frac{1}{4}$ 11	2S	12E	60361
Annex	38	118	NW $\frac{1}{4}$ 12, NE $\frac{1}{4}$ 11	2S	12E	60362
Apex	38	117	NW $\frac{1}{4}$ 12, NE $\frac{1}{4}$ 11	2S	12E	60363
Broken Hill No. 1	38	157	SW $\frac{1}{4}$ SE $\frac{1}{4}$ 11	2S	12E	60364
Cobre Verde No. 2	20	474	NW $\frac{1}{4}$ NE $\frac{1}{4}$ 11	2S	12E	60365
Amended	1/AM/MI	253				
Cobre Verde No. 3	20	605	SE $\frac{1}{4}$ SW $\frac{1}{4}$ NW $\frac{1}{4}$ NE $\frac{1}{4}$ 11	2S	12E	60366
Copper Bell	38	116	NW $\frac{1}{4}$ 12	2S	12E	60367
Dacite No. 4	39	61	NE $\frac{1}{4}$ 12	2S	12E	60368
Dacite No. 5	39	62	NE $\frac{1}{4}$ 12	2S	12E	60369
Dacite No. 6	39	63	SE $\frac{1}{4}$ 1, NE $\frac{1}{4}$ 12	2S	12E	60370
Dacite No. 7	39	64	NE $\frac{1}{4}$ SE $\frac{1}{4}$ 12	2S	12E	60371
Dacite No. 8	39	65	NE $\frac{1}{4}$ SE $\frac{1}{4}$ 12	2S	12E	60372
Dacite No. 9	39	66	NE $\frac{1}{4}$ 12	2S	12E	60373
Defiance No. 1	39	182	SW $\frac{1}{4}$ 11	2S	12E	60374
Defiance No. 2	39	183	SW $\frac{1}{4}$ 11, SE $\frac{1}{4}$ 10	2S	12E	60375
Defiance No. 3	39	184	SW $\frac{1}{4}$ 11, SE $\frac{1}{4}$ 10	2S	12E	60376
Defiance No. 4	39	185	NW $\frac{1}{4}$ SW $\frac{1}{4}$ 11	2S	12E	60377
Defiance No. 5	39	186	NW $\frac{1}{4}$ SW $\frac{1}{4}$ 11	2S	12E	60378
Defiance No. 6	39	187	NW $\frac{1}{4}$ SW $\frac{1}{4}$ 11	2S	12E	60379
Defiance No. 7	39	188	NW $\frac{1}{4}$ SW $\frac{1}{4}$ 11, NE $\frac{1}{4}$ 10	2S	12E	60380
Defiance No. 8	39	189	NE $\frac{1}{4}$ SE $\frac{1}{4}$ 10, NW $\frac{1}{4}$ SW $\frac{1}{4}$ 11	2S	12E	60381
Defiance No. 9	39	190	NE $\frac{1}{4}$ SE $\frac{1}{4}$ 10	2S	12E	60382
Defiance No. 10	39	191	NE $\frac{1}{4}$ SE $\frac{1}{4}$ 10	2S	12E	60383
Defiance No. 11	39	192	NE $\frac{1}{4}$ SE $\frac{1}{4}$ 10	2S	12E	60384
Defiance No. 12	39	193	NE $\frac{1}{4}$ SE $\frac{1}{4}$ SW $\frac{1}{4}$ NW $\frac{1}{4}$ 10	2S	12E	60385
Defiance No. 13	39	194	NW $\frac{1}{4}$ SW $\frac{1}{4}$ 10	2S	12E	60386
Defiance No. 14	39	195	NW $\frac{1}{4}$ SW $\frac{1}{4}$ 10	2S	12E	60387
Hercules	D	129	SE $\frac{1}{4}$ NE $\frac{1}{4}$ 11	2S	12E	60388
Illinois (Illinoise)	26	221	NE $\frac{1}{4}$ 11	2S	12E	60389
Amended (Illinois)	1/AM/MI	265				
Indiana	F	572	NE $\frac{1}{4}$ 11	2S	12E	60390
Iowa	F	573	NE $\frac{1}{4}$ 11	2S	12E	60391
Lead Hill	21	272	NE $\frac{1}{4}$ SE $\frac{1}{4}$ 11	2S	12E	60392
North Pole Star	26	526	SW $\frac{1}{4}$ 11	2S	12E	60393
South Syndicate No. 6	40	263	SE $\frac{1}{4}$ 1, NE $\frac{1}{4}$ 12 NW $\frac{1}{4}$ 7	2S	12E	60394
South Syndicate No. 7	40	264	NW $\frac{1}{4}$ 7	2S	13E	60395
South Syndicate No. 8	40	265	NW $\frac{1}{4}$ 7	2S	13E	60396
South Syndicate No. 9	40	266	NW $\frac{1}{4}$ NE $\frac{1}{4}$ 7, SW $\frac{1}{4}$ 6	2S	13E	60397
South Syndicate No. 10	40	267	NW $\frac{1}{4}$ SW $\frac{1}{4}$ 7	2S	13E	60398

1318-686

Name of Claim	Book of Records	Page	G&SRB&M		Ser. No. A MC
			Section	T R	
South Syndicate No. 11	40	268	NW¼NE¼SE¼SW¼7	2S 13E	60399
South Syndicate No. 12	40	269	NW¼NE¼SE¼7	2S 13E	60400
Touch Not No. 2	20	582	NE¼SE¼12	2S 12E	60401
Amended	1/AM/MI	315			
Extension No. 1A	968	22	SW¼7	2S 13E	60402
Extension No. 2	40	410	SW¼SE¼7	2S 13E	60403
Extension No. 3	40	411	NE¼7	2S 13E	60404
Extension No. 4	40	409	SW¼7, NW¼18	2S 13E	60405
			SE¼12	2S 12E	
Extension No. 5	40	412	SW¼7, NW¼18	2S 13E	60406
Extension No. 6	40	413	SW¼7, NW¼NE¼18	2S 13E	60407
Extension No. 7	40	414	SW¼SE¼7, NE¼18	2S 13E	60408
Extension No. 8	40	415	SW¼7, NE¼18	2S 13E	60409
Extension No. 9	40	416	NW¼18	2S 13E	60410
Extension No. 10	40	417	NW¼18	2S 13E	60411
Extension No. 11	40	418	NW¼NE¼18	2S 13E	60412
Extension No. 12	40	419	NE¼18	2S 13E	60413
Extension No. 13	40	420	NE¼18	2S 13E	60414
Extension No. 14	40	421	NW¼SW¼18	2S 13E	60415
Extension No. 15	40	422	SE¼SW¼NW¼18	2S 13E	60416
Extension No. 16	40	423	SE¼NW¼NE¼18	2S 13E	60417
Extension No. 17	40	424	NE¼SE¼18	2S 13E	60418
Extension No. 18	40	425	NE¼SE¼18	2S 13E	60419
Extension No. 19	40	426	SW¼18	2S 13E	60420
Extension No. 19-A	40	433	SW¼18	2S 13E	60421
Extension No. 20	40	427	SW¼SE¼18	2S 13E	60422
Extension No. 21	40	428	SE¼18	2S 13E	60423
Extension No. 22	40	429	SE¼18	2S 13E	60424
Extension No. 23	40	430	SE¼18	2S 13E	60425
Extension No. 24	40	431	SW¼18, NW¼NE¼19	2S 13E	60426
Extension No. 25	40	432	NE¼19, SE¼18	2S 13E	60427
Extension No. 26-A	968	20	NE¼19, SE¼18	2S 13E	60428
Extension No. 27-A	968	24	NE¼19, SE¼18	2S 13E	60429
Extension No. 28	40	434	SE¼18	2S 13E	60430
Extension No. 29	610	69	NE¼18	2S 13E	60431
Extension No. 30	610	70	NE¼18	2S 13E	60432
Extension No. 31	610	71	SE¼7, NE¼18	2S 13E	60433
Extension No. 32	610	72	SE¼7	2S 13E	60434
Extension No. 33	610	73	SE¼NE¼7	2S 13E	60435
Extension No. 34	610	74	SE¼NE¼7	2S 13E	60436
Extension No. 35	610	75	NE¼7	2S 13E	60437
Extension No. 36	610	76	NE¼7	2S 13E	60438
Extension No. 37	610	77	NE¼7	2S 13E	60439
Extension No. 38	610	78	NE¼7	2S 13E	60440
Extension No. 39	610	79	NE¼7, SE¼6	2S 13E	60441
Extension No. 40	610	80	NE¼7, SE¼6	2S 13E	60442
Extension No. 41	610	81	NE¼7, SE¼6	2S 13E	60443
East No. 3	Dkt 566	182	NW¼32	1S 13E	60444
East No. 4	Dkt 566	184	NW¼NE¼32	1S 13E	60445
East No. 5	Dkt 566	186	NE¼32	1S 13E	60446
East No. 8	Dkt 566	192	SW¼29, NW¼32	1S 13E	60447
East No. 9	Dkt 566	194	SW¼SE¼29, NW¼NE¼32	1S 13E	60448
East No. 10	Dkt 566	196	SE¼29, NE¼32	1S 13E	60449
East No. 14	Dkt 566	204	NW¼NE¼SE¼SW¼29	1S 13E	60450
East No. 15	Dkt 566	206	NE¼SE¼29	1S 13E	60451
Oak No. 45	Dkt 566	177	NW¼29	1S 13E	60452
Broken Hill No. 2	38	155	SE¼SW¼NW¼11	2S 12E	60453

RECEIVED  
 P.M. AZ STATE OFFICE  
 DEC 05 1935  
 7:45 A.M.  
 PHOENIX, ARIZONA

1318-687

That between the first day of September, 1984, and the first day of September, 1985, at least One Hundred Dollars (\$100.00) worth of work and improvements were done and performed for the benefit of each of said claims, not including the location work of said claims. Such work and improvements were made by and at the expense of the Magma Copper Company, owner of said claims, for the purpose of complying with the laws of the United States pertaining to assessment or annual work, and

GEORGE HALSEY  
JOE VINDIOLA  
TONY JOHNSON  
KEN SULLIVAN  
TONY CISNEROS  
TED MILLER  
GEORGE SLAVEN

DENNIS KARKOS  
ALEX O'CONNOR  
ED BERTOGLIO  
ART VILLALOBOS  
LOUIS DaRUGNA  
TONY GUTIERREZ  
GABE OTON

JOE CASILLAS  
DAVE ALVAREZ  
ROY TULLIS  
JIM BOUTWELL  
JIM HUDSON  
DON ELLS

were part of the men employed by said owner, and who labored for the benefit of said claims, did said work and improvements, the same being as follows, to-wit:

Repair and maintenance of drifts, cross-cuts, ore passes, shafts, haulage track, mine ventilation, and mine dewatering


DEC 05 1985  
7:45 AM  
PHOENIX, ARIZONA

*Olga Martinez*

Subscribed and sworn to before me this 10th day of October, 1985.

*Olga Martinez*  
Notary Public

My Commission Expires March 28, 1989



① 6.00

811001

1318-679

DEC 05 1985

7:45 A.M.  
PHOENIX, ARIZONA

AFFIDAVIT OF PERFORMANCE OF ANNUAL WORK

STATE OF ARIZONA)  
County of Pinal ) ss.

Walter S. Martin, Agent for Magma Copper Company, being duly sworn, deposes and says that he is a citizen of the United States and more than twenty-one years of age and resides at Superior in Pinal County, Arizona, is personally acquainted with the mining claim known as Red Brick #1 (Placer), situated in Pioneer Mining District, Pinal County, Arizona, and listed below together with Book and Page of Records as recorded in the office of the County Recorder of Pinal County, Arizona.

Name of Claim	Book of Records	Page	G&SRB&M Section	I R		Ser. No.
				A	MC	
Red Brick #1 (Placer)	38	262	NW14	2S	12E	60069

That between the first day of September 1984, and the first day of September 1985, at least One Hundred Dollars (\$100.00) worth of work and improvements were done and performed upon said claim, not including the location work of said claim. Such work and improvements were made by and at the expense of the Magma Copper Company, owner of said claim, for the purpose of complying with the laws of the United States pertaining to assessment or annual work, and \_\_\_\_\_

Don Ellis and Jesse Frazier

were the persons employed by said owner and who labored upon said claim, did said work and improvements, the same being as follows, to wit:


Excavate, load and haul 60 cubic yards of material  
to No. 6 Tailings Dam

Walter S. Martin

Subscribed and sworn to before me this 10th day of October, 1985.

Olga Martinez  
Notary Public

My Commission Expires March 28, 1989





# MAGMA COPPER COMPANY

A SUBSIDIARY OF NEWMONT MINING CORPORATION

SUPERIOR DIVISION

P. O. Box 37, Superior, Arizona 85273 (602) 689-2444

October 28, 1985

Mr. John T. Mezes, Chief  
Branch of Lands & Minerals Operations  
Bureau of Land Management  
3707 N. 7th Street  
P. O. Box 16563  
Phoenix, Arizona 85011

Dear Mr. Mezes:

Attachment (1) is a copy of Page 2 of the list of claims submitted for recordation. Assuming that the AMC serial numbers were assigned in sequence, Black Rock No. 1, Book 37, Page 621 (1921), would be AMC 60201 and Black Rock No. 1, Book 32, Page 347 (1916), would be AMC 60202. The latter claim was abandoned by Ed L. Pomeroy and relocated by F. T. Pomeroy in 1921. When Magma acquired the relocated claim, it was amended in 1925.

Black Rock No. 1, Book 32, Page 347 (60202), has been deleted from Magma's affidavit of Performance of Annual Work beginning with the 1978-1979 assessment year.

Other attachments also explain the situation.

Very truly yours,



Walter S. Martin  
Chief Engineer

WSM/om

Attachments

cc: F.M. Florez w/attachments

R.B. Sievwright w/attachments

RECEIVED  
B.L.M. AZ STATE OFFICE

NOV 7 1985

07.45 A.M.  
PHOENIX, ARIZONA

11-19-85 AMC 60202 closed  
ENTERED IN COMPUTER AX

Copy of 1979 Submitt

1

SEPT. 4, 1979

NAME OF CLAIM	BOOK OF RECORDS	PAGE
Russ No. 23	Docket 687	375
Russ No. 24	Docket 687	376
Black Foot No. 1	F	351
Blackrock No. 1 (1921)	37	621 Relocation (F. B. Meyer)
<del>Black Rock No. 1 (1916)</del>	<del>32</del>	<del>347</del> ORIGINAL LOCATION (E. B. Meyer & B. W. Day)
Amended (1925)	41	73 - AMENDED (Mce)
Hard Rock No. 8	H	461
Hard Rock No. 9	H	462
Hard Rock No. 10	H	463
Hard Rock No. 13	39	43
Hard Rock No. 14	39	44
Monarch No. 1	F	354
Nadene	39	260
Amended	41	75
Nadene No. 1	33	396
Amended	41	74
Oak No. 4	33	280
Oak No. 7	34	67
Oak No. 9	34	69
Oak No. 14	34	387
# → Oak No. 15	34	388
Amended as Oak #15	35	557
Oak No. 16	34	389
Oak No. 17	34	390
Oak No. 18	34	391
Oak No. 19	34	392
Oak No. 20	34	393
Oak No. 21	34	394
Oak No. 22	34	395
Oak No. 23	34	396
No. Oak #24	34	397
# Oak No. 25	34	398
Oak No. 26	34	399
Oak No. 27	34	400
Pine No. 1	Docket 717	441
Pine No. 2	Docket 717	442
Pine No. 3	Docket 717	443
Pine No. 4	Docket 717	444
Pine No. 5	Docket 717	445
Pine No. 6	Docket 717	446
Pine No. 7	Docket 717	447
Pine No. 8	Docket 717	448
Pine No. 9	Docket 717	449
Oak No. 33	Docket 198	499
Oak No. 34	Docket 198	500
Oak No. 35	Docket 198	501
Oak No. 36	Docket 198	502
Oak No. 37	Docket 198	503
Oak No. 38	Docket 198	504
Oak No. 39	Docket 198	505
Oak No. 40	Docket 198	506
Oak No. 41	Docket 198	507
Oak No. 42	Docket 198	508
Oak No. 43	Docket 198	509
Oak No. 44	Docket 198	510
Palace No. 1	39	262

RECEIVED  
 B.L.M. AZ STATE OFFICE  
 NOV 7 1985  
 07.45 A.M.  
 PHOENIX, ARIZONA

MAGMA  
MEMORANDUM

To Mr. C. FREEMAN

Date 9/18/79

Subject CLAIM LIST- BLM RECORDING - PAGE 2

Message a. BLACK ROCK NO. 1 SHOULD BE DELETED FROM LIST. IT  
WAS LOCATED IN 1916 BY E. POMEROY.

b. IT WAS ABANDONED AND RE-LOCATED AS BLACKROCK NO. 1  
IN 1921 BY F. POMEROY.

c. IT WAS AMENDED IN 1925 BY MAGMA COPPER CO.

d. THE CLAIM MAP SHOWS IT CORRECTLY AS  
BLACKROCK NO. 1

DON'T TELL IT - WRITE IT From

W. Martin

FORM SMD-1176

RECEIVED  
B.L.M. AZ STATE OFFICE

NOV 7 1985

07.45 A.M.  
PHOENIX, ARIZONA

REVIEW OF  
DLM Geographic INDEX

June 17, 1985

PART I

Page 6785

Russ No. 18A: Serial No. 60117 should be 60118  
Russ No. 17A: Serial No. 60118 should be 60117

Page 6788

Same error for Russ No. 18A and Russ No. 17A

60201 - Black Rock No. 1, Book 37-Page 621, 1984

60202 - Black Rock No. 1, Book 32-Page 347, This claim no longer exists.

Earlier research showed that it had been abandoned and the ground was subsequently covered by 60201 Black Rock No. 1. Magma's 1984 affidavit of assessment done lists the 60201 Black Rock No. 1.

Page 6798 2 Copies (?)

Page 6800

Claim No. 60204 - Name: Black Rock No. 6 is incorrect - it should be Hard Rock No. 6 (Page 6802 also).

Page 6802

Claim No. 60200 - Gussie, Book 24-Page 24, should be Book 24-Page 159.

Claim No. 60203 - Black Rock No. 2 should be Hard Rock No. 2

Claim No. 60204 - Black Rock No. 6 should be Hard Rock No. 6

Claim No. 60205 - Black Rock No. 7 should be Hard Rock No. 7

Claim No. 60206 - Black Rock No. 11 should be Hard Rock No. 11

Claim No. 60207 - Black Rock No. 12 should be Hard Rock No. 12

Claim No. 60219 - Michigan - Page should be 365 not 3657

Page 7081

The following claims are relocations and/or amendments to conform to the strike of the Escabrosa Orebody. The book and page numbers shown are those of the original locations. Patent has been applied for Claim No. 60447 - East No. 8.

Claim No. 60447 - East No. 8, Book 566, Page 192; 4-08-69, amended location of Blade Foot No. 5, Book 33, Page 287.

Claim No. 60448 - East No. 9, Book 566, Page 194, 4-08-69, amended location of Oak No. 29, Book 36, Page 204, 9-23-19.

Claim No. 60449 - East No. 10, Book 566, Page 196, 4-08-69, amended location of Oak No. 30, Book 36, Page 214, 9-23-19.

Claim No. 60450 - East No. 14, Book 566, Page 204, 4-08-69, amended location of Ash No. 5, Book 40, Page 275, 4-27-25.

RECEIVED  
B.L.M. AZ STATE OFFICE

NOV 7 1985

07.45 A.M.  
PHOENIX, ARIZONA



# United States Department of the Interior

## BUREAU OF LAND MANAGEMENT ARIZONA STATE OFFICE

3707 N. 7th Street  
P.O. Box 16563  
Phoenix, Arizona 85011

(602) 241-5550

IN REPLY REFER TO:

A MC 60201 and  
A MC 60202  
(943-PB)

October 17, 1985

Magma Copper Company  
P.O. Box 37  
Superior, Arizona 85273

Gentlemen:

On September 4, 1979 we received a large group of location notices for mining claims owned by your company. In this group were two different location notices for the Black Rock No. 1 mining claim(s). These notices were assigned serial numbers A MC 60201 and A MC 60202.

Enclosed are copies of the notices submitted which appear to cover only one claim. Please advise if we can close the case file for one of these serial numbers.

Your affidavits of labor through 1984 have shown the Black Rock No. 1 claim, serial number A MC 60201 but not A MC 60202.

Sincerely,

John T. Mezes  
Chief, Branch of Lands and  
Minerals Operations

Enclosures

RECEIVED  
B.L.M. AZ STATE OFFICE

NOV 7 1985

07.45 A.M.  
PHOENIX, ARIZONA

RECEIVED  
B.L.M. AZ STATE OFFICE

NOV 7 1985

07.45 A.M.  
PHOENIX, ARIZONA

RECEIVED  
B.L.M. AZ STATE OFFICE

Book 41 page 73

RECEIVED  
B.L.M. AZ STATE OFFICE  
A MC 60201  
60201

SFP 4 1979

10:00 A.M.  
PHOENIX, ARIZONA

# Notice of Mining Location

LODE CLAIM

07:45 A.M.  
PHOENIX, ARIZONA

7-8-80  
CP

To All Whom It May Concern:

This Mining Claim, the name of which is the Black Rock No. 1 Mining Claim, situate on lands belonging to the United States of America, and in which there are valuable mineral deposits, was entered upon and located for the purpose of exploration and purchase by Magma Copper Co., a corporation organized under the laws of the State of Maine, Box 37, Superior, A.Z. 85273

(Locator must insert either "a citizen of the United States," or "who has declared his intention to become a citizen of the United States.")

the undersigned, on the 16th day of December 1925.

The length of this claim is 1201 feet, and we claim 81 feet, in a Westerly direction and 1120 feet in a Easterly direction from

the center of the discovery shaft, at which this notice is posted, lengthwise of the claim, together with 300 feet in width of the surface grounds, on each side of the center of said claim. The general course of the lode deposit and premises is from the West to the East.

The claim is situated and located in the Pioneer Mining District, in Pinal County, in the State of Arizona, about 1/2 Miles in a Northerly direction from Superior Post Office.

A portion of the West end line of Black Rock No. 1 is identical to a portion of the East end line of the Black Rock, and a portion of the South side line is identical to a portion of the Blackfoot No. 1. SW 1/4 Sec. 25, T. 1 S., R. 12 E.

The surface boundaries of the claim are marked upon the grounds as follows: Beginning at 4" x 4" x 5" Post in mound of stone.

at a point in a S87\*25'W direction 81 feet from the discovery shaft (at which this notice is posted), being in the center of the West end line of said claim; thence S3\*59' W 190.5 feet to a 4"x4"x5' Post in mound of stone, being the South-West corner of said claim; thence N 89\*25' E 1201 feet to a 4"x4" x 5' Post in mound of stone, being at the South-East corner of said claim; thence N3\*59' E 190.5 feet to a 4"x4"x5' Post in mound of stone at the center of the East end of said claim; thence N3\*59' E 300 feet to a 4"x4"x5' Post in mound of stone, being at the North-East corner of said claim; thence S87\*25' W 1201 feet to a 4"x4"x5' Post in mound of stone at the North-West corner of said claim; thence S3\*59' W 300 feet to the place of beginning.

All done under the provisions of the laws of the United States, and of the State of Arizona.

This is an Amended Location Notice of the Black Rock No. 1 Mining Claim, located by P. T. Pomeroy.

on the 1st day of July, 1921 and recorded in Book 37 of Records of Mines, at page 621, in the office of the County Recorder of the aforesaid County of Pinal to which reference is hereby made, and this amended Location Notice is made and posted to correct errors in the description in the said original Location Notice.

Dated and posted on the ground this 16th day of December, 1925.

Witness:

*Wm H. Becker*

Magma Copper Co.  
By J. P. [Signature], Agent.

RECEIVED  
BLM. AZ STATE OFFICE

MC 60202

STATE OF ARIZONA,

SFP 4 1979

County of PINAL

ss.

10:00 A.M.

PHOENIX, ARIZONA

I, NEVA S. KELLEY

County Recorder in and for the County and State aforesaid, do hereby certify that the within instrument was filed for record at 1:30 o'clock,

P.M., on this 21 day of DECEMBER, 1925, and duly recorded in Book No. 41 of MINES Records of PINAL

County, Arizona, at pages 73

WITNESS my hand and official seal the day and year first above written.

(Seal)

NEVA S. KELLEY

County Recorder.

*Black Rock No. 1*

AMENDED  
Notice of Location  
LOLE CLAIM

Dated Dec. 16, 1925

Filed and Recorded at request of

*Magnolia Copper Co.*

Dec. 21, A. D. 1925

at 1:30 P. M.

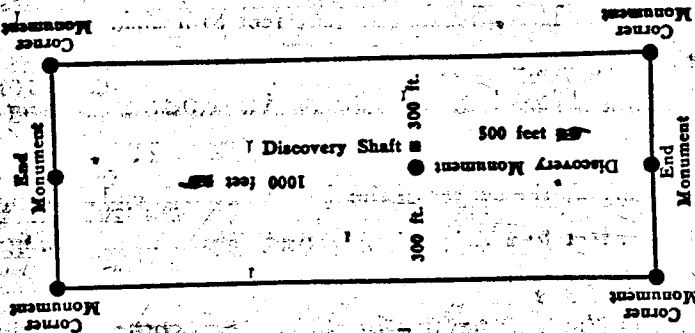
Book *41 Mines*

Pages 73

*Neva S. Kelley*  
County Recorder

By Deputy Recorder.

1977



This diagram is to give locator a general idea of plan of location under the new law. The Discovery Shaft can be in the center of claim or any distance from either end de-sired. In the diagram it is placed 500 feet from one end and 1000 feet from the other. Commence description of claim at a center end monument, giving its distance and direction from center of Discovery Shaft; thence bound the claim in either direction. In description be careful to state locality of claim with reference to some natural ob-ject, or permanent monument, as will identify the claim.

RECEIVED  
BLM. AZ STATE OFFICE

NOV

PHOENIX, ARIZONA

A MC 6020  
~~A MC 6020~~  
AMC 60201

REC'D  
BLM. AZ STATE OFFICE  
SEP 4 1921  
10:00 A.M.  
PHOENIX, ARIZONA

### Notice of Mining Location

LODE CLAIM

B M 37-621

TO ALL WHOM IT MAY CONCERN:

This mining claim, the name of which is the Blackrock No. 1. Mining Claim, situate on lands belonging to the United States of America, and in which there are valuable mineral deposits, was entered upon and located for the purpose of exploration and purchase by F. T. Pomeroy a citizen of the United States,

the undersigned, on the 1st day of July, 1921

The length of this claim is 1500 feet, and we claim 100 feet, in a westerly direction and 1400 feet in a easterly direction from the center of the discovery shaft, at which this notice is posted, lengthwise of the claim, together with 300 feet in width of the surface grounds, on each side of the center of said claim.

The general course of the lode deposit and premises is from the west to the east. The claim is situated and located in the Pioneer Mining District in Pinal County, in the State of Arizona, about one half mile in a northeasterly direction from Main shaft of the Magma mine, and about one mile from the town of Superior.

SW 1/4 SEC. 25, T. 1 S., R. 12 E.

This claim was located by Ed. L. Pomeroy Oct. 9th, 1916 And abandoned by him June 30th 1921. F.T. Pomeroy

The surface boundaries of the claim are marked upon the ground as follows: Beginning at a monument of stone

at a point in a westerly direction 100 feet from the discovery shaft (at which this notice is posted), being in the center of the west end line of said claim; thence southerly 300 feet to a monument of stone, being the southwest corner of said claim; thence easterly 1500 feet to a monument of stone, being at the Southeast corner of said claim; thence northerly 300 feet to a monument of stone at the center of the east end of said claim; thence northerly 300 feet to a monument of stone, being at the northeast corner of said claim; thence westerly 1500 feet to a monument of stone at the northwest corner of said claim; thence southerly 300 feet to the place of beginning.

Dated and posted on the grounds this 1st day of July 1921.

F. T. Pomeroy

Witness,  
Theone Pomeroy

I hereby certify that the location work has been done on this claim.

F. T. Pomeroy

Filed and recorded at request of F. T. Pomeroy, Sept. 30, 1921 at 3:15 o'clock p.m.

*Ed. L. Pomeroy*  
Deputy.

RECEIVED  
B.L.M. AZ STATE OFFICE Recorder.

NOV 7 1921

07.45 A.M.  
PHOENIX, ARIZONA

MAP FILED IN A MC 69009 CM A



RECEIVED  
B.L.M. AZ STATE OFFICE

7-8 8<sup>00</sup> off

SEP 4 1979 Notice of Mining Location

10:00 AM.  
PHOENIX, ARIZONA

LODE CLAIM

B 11 32 - 347

NOTICE TO ALL INTERESTED PARTIES CONCERN:

This mining claim, the name of which is the Black Rock NO. 1, Mining Claim, situate on lands belonging to the United States of America, and in which there are valuable mineral deposits, was entered upon and located for the purpose of exploration and purchase by Ed. L. Pomeroy, Citizen of the United States

MAGMA COPPER COMPANY,  
P. O. BOX 37  
SUPERIOR, ARIZONA 85273

the undersigned, on the 9th day of Oct 1916.

The length of this claim is 1500 feet,  
and we claim 100 feet,  
in a westerly direction and  
1400 feet in a westerly direction from  
the center of the discovery shaft, at which this notice is posted, lengthwise of the claim, together with  
300 feet in width of the surface grounds, on each side of the center of said claim. The  
general course of the lode deposit and premises is from the west  
to the east

The claim is situated and located in the Pioneer Mining District in  
Pinal County in the State of Arizona, about one half mile  
in a north easterly direction from main shaft of the magma mine and about  
one mile from the Town of Superior, Ariz. SW 1/4 Sec. 25, T. 15, R. 12 E

The surface boundaries of the claim are marked upon the ground as follows: Beginning at  
a stone monument

at a point in a westerly direction 100 feet from  
the discovery shaft (at which this notice is posted), being in the center of the west  
end line of said claim; thence southerly 300 feet to a monument of stone,  
being the south west corner of said claim; thence  
Easterly 1500 feet to a monument of stone, being at the  
south east corner of said claim; thence northerly 300 feet  
to a monument of stone, at the center of the East end of said claim;  
thence Northerly 300 feet to a monument of stone, being at the  
North east corner of said claim; thence Westerly 1500  
feet to a monument of stone, at the North west corner of said claim;  
thence 300 feet to the place of beginning.

All done under the provisions of Chapter Six, of Title XXXII, of the Revised Statutes of the United States, and of an Act  
of the General Assembly of Arizona, entitled "An Act to Revise and Codify the Laws of the Territory of Arizona," approved  
March 16, 1901.

Dated and posted on the grounds this 9th day of October 1916.

Witness: Ed. L. Pomeroy.  
F. T. Pomeroy

I hereby certify that the location  
work has been done.

*Ed. L. Pomeroy*

Filed and recorded at the request of F. T. Pomeroy. Jan 5th 1917. at 1 P.M.

RECEIVED  
B.L.M. AZ STATE OFFICE  
NOV 7 1935  
PHOENIX, ARIZONA

W. J. Brown  
County Recorder  
Deputy

RECEIVED  
B.L.M. AZ STATE OFFICE

*This claim was abandoned by*

SEP 4 1979 Notice of Mining Location

LODE CLAIM

B M 32 - 347

10:00 A.M.  
PHOENIX, ARIZONA

CONCERN:

This mining claim, the name of which is the Black Rock NO. 1. Mining Claim, situate on lands belonging to the United States of America, and in which there are valuable mineral deposits, was entered upon and located for the purpose of exploration and purchase by Ed. L. Pomeroy, Citizen of the United States

MAGMA COPPER COMPANY,  
P. O. BOX 37  
SUPERIOR, ARIZONA 85273

the undersigned, on the 9th day of Oct 1916.

The length of this claim is 1500 feet,  
and we claim 100 feet,  
in a westerly direction and  
1400 feet in an easterly direction from  
the center of the discovery shaft, at which this notice is posted, lengthwise of the claim, together with  
300 feet in width of the surface grounds, on each side of the center of said claim. The  
general course of the lode deposit and premises is from the west  
to the east

The claim is situated and located in the Pioneer Mining District in  
Pinal County in the State of Arizona, about one half mile  
in a north easterly direction from main shaft of the magma mine and about  
one mile from the Town of Superior, Ariz. SW 1/4 Sec. 25, T. 15, R. 12 E

The surface boundaries of the claim are marked upon the ground as follows: Beginning at  
a stone monument

at a point in a westerly direction 100 feet from  
the discovery shaft (at which this notice is posted), being in the center of the west  
end line of said claim; thence southerly 300 feet to a monument of stone.  
thence southerly 300 feet to a monument of stone, being the south west  
corner of said claim; thence  
Easterly 1500 feet to a monument of stone, being at the  
south east corner of said claim; thence northerly 300 feet  
to a monument of stone, at the center of the East end of said claim;  
thence Northerly 300 feet to a monument of stone, being at the  
North east corner of said claim; thence Westerly 1500  
feet to a monument of stone, at the North west corner of said claim;  
thence 300 feet to the place of beginning.

All done under the provisions of Chapter Six, of Title XXXII, of the Revised Statutes of the United States, and of an Act  
of the General Assembly of Arizona, entitled "An Act to Revise and Codify the Laws of the Territory of Arizona," approved  
March 16, 1901.

Dated and posted on the grounds this 9th day of October 1916.

Witness:

F. T. Pomeroy

Ed. L. Pomeroy.

I hereby certify that the location  
work has been done.

*Ed. L. Pomeroy*

Filed and recorded at the request of F. T. Pomeroy. Jan 6th 1917. at 1 P.M.

W. L. Brown,  
County Recorder,  
Deputy.

A MC 60201

RECEIVED  
B.L.M. AZ STATE OFFICE  
NOV 7 1985  
07:45 A.M.  
PHOENIX, ARIZONA

A MC 60069  
MAP FILED IN A MC

9-100

776297

1250-397

AFFIDAVIT OF PERFORMANCE OF ANNUAL WORK

STATE OF ARIZONA )  
County of Pinal ) ss

WALTER S. MARTIN, Agent for Magma Copper Company, being duly sworn, deposes and says that he is a citizen of the United States and more than twenty-one years of age and resides at Superior in Pinal County, State of Arizona, and is personally acquainted with the following mining claims situated in the Pioneer Mining District, Pinal County, Arizona, listed below together with Book and Page of Records as recorded in the office of the County Recorder of Pinal County, Arizona.

NOTE: Dkt = Docket; 1/AM/MI = 1 of Amended Mines

Name of Claim	Book of Records	Page	Section	G&SRB&M		Ser. No.
				I	R	
				A	MC	
Apex	32	346	SW $\frac{1}{4}$ 25	1S	12E	60083
Location 2	39	261				
Amended	41	72				
Ash No. 1	40	272	SE $\frac{1}{4}$ 25	1S	12E	60084
Ash No. 6	40	276	NE $\frac{1}{4}$ NW $\frac{1}{4}$ 29	1S	13E	60085
Ash No. 8	40	278	NE $\frac{1}{4}$ SE $\frac{1}{4}$ SW $\frac{1}{4}$ NW $\frac{1}{4}$ 30	1S	13E	60086
			SW $\frac{1}{4}$ NW $\frac{1}{4}$ 29	1S	13E	
Ash No. 9	40	279	NE $\frac{1}{4}$ SE $\frac{1}{4}$ 25	1S	12E	60087
			SW $\frac{1}{4}$ NW $\frac{1}{4}$ 30	1S	13E	
Ash No. 10	40	280	NE $\frac{1}{4}$ SE $\frac{1}{4}$ 25	1S	12E	60088
Ash No. 11	40	281	NE $\frac{1}{4}$ 25	1S	12E	60089
Ash No. 12	40	282	NE $\frac{1}{4}$ 25	1S	12E	60090
			NW $\frac{1}{4}$ 30	1S	13E	
Ash No. 13	40	283	NW $\frac{1}{4}$ NE $\frac{1}{4}$ 30, NW $\frac{1}{4}$ 29	1S	13E	60091
Ash No. 14	40	284	NW $\frac{1}{4}$ 29	1S	13E	60092
Ash No. 15	40	285	NW $\frac{1}{4}$ NE $\frac{1}{4}$ 29	1S	13E	60093
Ash No. 16	40	290	NW $\frac{1}{4}$ NE $\frac{1}{4}$ SE $\frac{1}{4}$ SW $\frac{1}{4}$ 25	1S	12E	60094
Amended	42	179				
Ash No. 17	Dkt 362	255	NE $\frac{1}{4}$ 29	1S	13E	60095
Ash No. 18	Dkt 362	256	NW $\frac{1}{4}$ NE $\frac{1}{4}$ 29	1S	13E	60096
Ash No. 19	Dkt 362	257	NW $\frac{1}{4}$ 29	1S	13E	60097
Ash No. 20	Dkt 362	258	NW $\frac{1}{4}$ 29	1S	13E	60098
Ash No. 21	Dkt 362	259	NW $\frac{1}{4}$ 29	1S	13E	60099
Ash No. 22	Dkt 362	260	NW $\frac{1}{4}$ 29, NE $\frac{1}{4}$ 30	1S	13E	60100
Ash No. 23	Dkt 362	261	NE $\frac{1}{4}$ 30	1S	13E	60101
Ash No. 24	Dkt 362	262	NW $\frac{1}{4}$ NE $\frac{1}{4}$ 30	1S	13E	60102
Ash No. 25	Dkt 362	263	NW $\frac{1}{4}$ 30	1S	13E	60103
			NE $\frac{1}{4}$ 25	1S	12E	
Ash No. 26	Dkt 362	264	NE $\frac{1}{4}$ 25	1S	12E	60104
Ash No. 27	Dkt 362	265	NE $\frac{1}{4}$ 25	1S	12E	60105
Ash No. 28	Dkt 362	266	NE $\frac{1}{4}$ 25	1S	12E	60106
Ash No. 29	Dkt 362	267	NW $\frac{1}{4}$ NE $\frac{1}{4}$ 25	1S	12E	60107
Russ No. 8	Dkt 687	360	NW $\frac{1}{4}$ 25	1S	12E	60108
Russ No. 9	Dkt 687	361	NW $\frac{1}{4}$ 25	1S	12E	60109
Russ No. 10	Dkt 687	362	NW $\frac{1}{4}$ 25	1S	12E	60110
Russ No. 11	Dkt 687	363	NW $\frac{1}{4}$ 25	1S	12E	60111
Russ No. 12	Dkt 687	364	NW $\frac{1}{4}$ NE $\frac{1}{4}$ 25	1S	12E	60112
Russ No. 13	Dkt 687	365	NE $\frac{1}{4}$ 26, SE $\frac{1}{4}$ 23	1S	12E	60113
Russ No.	Dkt 687	366	NE $\frac{1}{4}$ 26	1S	12E	60114
			SE $\frac{1}{4}$ 23			

RECEIVED  
B.L.M. AZ STATE OFFICE

DEC 6 1984  
7:45 A.M.  
PHOENIX, ARIZONA

Name of Claim	Book of Records	Page	Section	G&SRB&M		Ser. No. A MC
				T	R	
Russ No. 15	Dkt 687	367	NW $\frac{1}{4}$ 25, NE $\frac{1}{4}$ 26	1S	12E	60115
			SE $\frac{1}{4}$ 23, SW $\frac{1}{4}$ 24	1S	12E	
Russ No. 16	Dkt 687	368	NW $\frac{1}{4}$ 25, SW $\frac{1}{4}$ 24	1S	12E	60116
Russ No. 17A	Dkt 693	225	NW $\frac{1}{4}$ 25, SW $\frac{1}{4}$ 24	1S	12E	60117
Russ #18A	Dkt 693	226	NW $\frac{1}{4}$ 25, SW $\frac{1}{4}$ 24	1S	12E	60118
Russ #19A	Dkt 693	227	NW $\frac{1}{4}$ 25, SW $\frac{1}{4}$ 24	1S	12E	60119
Russ #20A	Dkt 693	228	SE $\frac{1}{4}$ SW $\frac{1}{4}$ 24, NW $\frac{1}{4}$ NE $\frac{1}{4}$ 25	1S	12E	60120
Russ No. 21	Dkt 687	373	SE $\frac{1}{4}$ 24, NE $\frac{1}{4}$ 25	1S	12E	60121
Russ No. 22	Dkt 687	374	SE $\frac{1}{4}$ 24, NE $\frac{1}{4}$ 25	1S	12E	60122
Russ No. 23	Dkt 687	375	SE $\frac{1}{4}$ 24, NE $\frac{1}{4}$ 25	1S	12E	60123
Russ No. 24	Dkt 687	376	SE $\frac{1}{4}$ 24, NE $\frac{1}{4}$ 25	1S	12E	60124
			SW $\frac{1}{4}$ 19, NW $\frac{1}{4}$ 30	1S	13E	
Black Foot No. 1	F	351	SW $\frac{1}{4}$ SE $\frac{1}{4}$ 25	1S	12E	60125
Black Rock No. 1	37	621	SW $\frac{1}{4}$ 25	1S	12E	60201
Amended	41	73				
Hard Rock No. 8	H	461	SE $\frac{1}{4}$ 36	1S	12E	60126
Hard Rock No. 9	H	462	SE $\frac{1}{4}$ SW $\frac{1}{4}$ 36	1S	12E	60127
Hard Rock No. 10	H	463	SE $\frac{1}{4}$ SW $\frac{1}{4}$ 36	1S	12E	60128
Hard Rock No. 13	39	43	SE $\frac{1}{4}$ 36	1S	12E	60129
Hard Rock No. 14	39	44	SE $\frac{1}{4}$ 36	1S	12E	60130
Monarch No. 1	F	354	SE $\frac{1}{4}$ SW $\frac{1}{4}$ 36	1S	12E	60131
Nadene	39	260	SE $\frac{1}{4}$ 36	1S	12E	60132
Amended	41	75				
Nadene No. 1	33	396	SE $\frac{1}{4}$ 36	1S	12E	60133
Amended	41	74				
Oak No. 4	33	280	NW $\frac{1}{4}$ NE $\frac{1}{4}$ 31, NW $\frac{1}{4}$ 32	1S	13E	60134
Oak No. 7	34	67	NW $\frac{1}{4}$ NE $\frac{1}{4}$ 31, NW $\frac{1}{4}$ 32	1S	13E	60135
Oak No. 9	34	69	NW $\frac{1}{4}$ SE $\frac{1}{4}$ SW $\frac{1}{4}$ 31, SW $\frac{1}{4}$ NW $\frac{1}{4}$ 32	1S	13E	60136
Oak No. 14	34	387	NW $\frac{1}{4}$ 32	1S	13E	60137
Oak #15 (No. 15)	34	388	NW $\frac{1}{4}$ SW $\frac{1}{4}$ 32	1S	13E	60138
Amended (#15)	35	557				
Oak No. 16	34	389	SW $\frac{1}{4}$ 32	1S	13E	60139
Oak No. 17	34	390	SW $\frac{1}{4}$ 32	1S	13E	60140
Oak No. 18	34	391	SW $\frac{1}{4}$ 32	1S	13E	60141
Oak No. 19	34	392	SW $\frac{1}{4}$ 32	1S	13E	60142
Oak No. 20	34	393	SW $\frac{1}{4}$ 32, SE $\frac{1}{4}$ SW $\frac{1}{4}$ 31	1S	13E	60143
Oak No. 21	34	394	SW $\frac{1}{4}$ 32, SE $\frac{1}{4}$ SW $\frac{1}{4}$ 31	1S	13E	60144
Oak No. 22	34	395	SW $\frac{1}{4}$ 32, SE $\frac{1}{4}$ SW $\frac{1}{4}$ 31	1S	13E	60145
Oak No. 23	34	396	SW $\frac{1}{4}$ 32, SE $\frac{1}{4}$ SW $\frac{1}{4}$ 31	1S	13E	60146
Oak No. 24	34	397	SE $\frac{1}{4}$ 36	1S	12E	60147
			SW $\frac{1}{4}$ 31	1S	13E	
Oak #25	34	398	SE $\frac{1}{4}$ 36	1S	12E	60148
			SW $\frac{1}{4}$ 31	1S	13E	
Oak No. 26	34	399	SE $\frac{1}{4}$ 36	1S	12E	60149
			SW $\frac{1}{4}$ 31	1S	13E	
Oak No. 27	34	400	SE $\frac{1}{4}$ 36	1S	12E	60150
			SW $\frac{1}{4}$ 31	1S	13E	
Pine No. 1	Dkt 717	441	NW $\frac{1}{4}$ SW $\frac{1}{4}$ 36	1S	12E	60151
Pine No. 2	Dkt 717	442	NW $\frac{1}{4}$ NE $\frac{1}{4}$ SE $\frac{1}{4}$ SW $\frac{1}{4}$ 36	1S	12E	60152
Pine No. 3	Dkt 717	443	NE $\frac{1}{4}$ SE $\frac{1}{4}$ 36	1S	12E	60153
Pine No. 4	Dkt 717	444	NE $\frac{1}{4}$ SE $\frac{1}{4}$ 36	1S	12E	60154
Pine No. 5	Dkt 717	445	NE $\frac{1}{4}$ SE $\frac{1}{4}$ 36	1S	12E	60155
Pine No. 6	Dkt 717	446	NE $\frac{1}{4}$ SE $\frac{1}{4}$ 36	1S	12E	60156
Pine No. 7	Dkt 717	447	NE $\frac{1}{4}$ SE $\frac{1}{4}$ 36	1S	12E	60157
			NW $\frac{1}{4}$ SW $\frac{1}{4}$ 31	1S	13E	
Pine No. 8	Dkt 717	448	NE $\frac{1}{4}$ 36	1S	12E	60158
			NW $\frac{1}{4}$ 31	1S	13E	
Pine No. 9	Dkt 717	449	NE $\frac{1}{4}$ 36	1S	12E	60159
			NW $\frac{1}{4}$ 31	1S	13E	
Oak No. 33	Dkt 198	499	NE $\frac{1}{4}$ 29	1S	13E	60160
Oak No. 34	Dkt 198	500	NE $\frac{1}{4}$ 29	1S	13E	60161
Oak No. 35	Dkt 198	501	NE $\frac{1}{4}$ 29, NW $\frac{1}{4}$ 28	1S	13E	60162

RECEIVED  
B.L.M. AZ STATE OFFICE

DEC 6 1984

7:45 A.M.  
PHOENIX, ARIZONA

Name of Claim	Book of Records	Page	Section	G&SRB&M		Ser. No.
				T	R	
Oak No. 36	Dkt 198	502	NW $\frac{1}{2}$ 28	1S	13E	60163 ✓
Oak No. 37	Dkt 198	503	NW $\frac{1}{2}$ 28	1S	13E	60164 ✓
Oak No. 38	Dkt 198	504	NW $\frac{1}{2}$ SW $\frac{1}{2}$ 28	1S	13E	60165 ✓
Oak No. 39	Dkt 198	505	NW $\frac{1}{2}$ SW $\frac{1}{2}$ 28	1S	13E	60166 ✓
Oak No. 40	Dkt 198	506	NW $\frac{1}{2}$ SW $\frac{1}{2}$ 28	1S	13E	60167 ✓
Oak No. 41	Dkt 198	507	NE $\frac{1}{2}$ SE $\frac{1}{2}$ 29	1S	13E	60168 ✓
Oak No. 42	Dkt 198	508	NE $\frac{1}{2}$ SE $\frac{1}{2}$ 29	1S	13E	60169 ✓
Oak No. 43	Dkt 198	509	NE $\frac{1}{2}$ SE $\frac{1}{2}$ 29	1S	13E	60170 ✓
Oak No. 44	Dkt 198	510	SE $\frac{1}{2}$ 29, NE $\frac{1}{2}$ 32	1S	13E	60171 ✓
Palace No. 1	39	262	NE $\frac{1}{2}$ 32	1S	13E	60172 ✓
Amended	41	71	NW $\frac{1}{2}$ SW $\frac{1}{2}$ 25	1S	12E	60173 ✓
Ace	Dkt 142	524	NE $\frac{1}{2}$ 1	2S	12E	60174 ✓
Ace 1	Dkt 142	525	NE $\frac{1}{2}$ 1	2S	12E	60175 ✓
Ace 2	Dkt 142	526	NE $\frac{1}{2}$ 1	2S	12E	60176 ✓
Ace 3	Dkt 142	527	SW $\frac{1}{2}$ 32	1S	13E	60177 ✓
Ace 4	Dkt 142	528	NE $\frac{1}{2}$ SE $\frac{1}{2}$ 1	2S	12E	60178 ✓
Ace 5	Dkt 142	529	NE $\frac{1}{2}$ SE $\frac{1}{2}$ 1	2S	12E	60179 ✓
Ace 6	Dkt 142	530	NW $\frac{1}{2}$ SW $\frac{1}{2}$ 6	2S	13E	60180 ✓
Alto	39	611	SE $\frac{1}{2}$ 1	2S	12E	60181 ✓
Alto No. 1	39	612	SW $\frac{1}{2}$ 6	2S	13E	60182 ✓
Alto No. 2	39	613	NW $\frac{1}{2}$ 1, NE $\frac{1}{2}$ 2	2S	12E	60183 ✓
Alto No. 3	39	614	NW $\frac{1}{2}$ 1, NE $\frac{1}{2}$ 2	2S	12E	60184 ✓
Alto No. 4	39	615	NW $\frac{1}{2}$ 1	2S	12E	60185 ✓
Alto No. 5	39	616	NW $\frac{1}{2}$ 1	2S	12E	60186 ✓
Alto No. 6	39	617	NW $\frac{1}{2}$ SW $\frac{1}{2}$ 1	2S	12E	60187 ✓
Alto No. 7	39	618	SW $\frac{1}{2}$ 1	2S	12E	60188 ✓
Alto No. 8	39	619	SW $\frac{1}{2}$ SE $\frac{1}{2}$ 1	2S	12E	60189 ✓
Alto No. 9	39	620	NW $\frac{1}{2}$ NE $\frac{1}{2}$ SE $\frac{1}{2}$ SW $\frac{1}{2}$ 1	2S	12E	60190 ✓
Alto No. 10	39	621	NW $\frac{1}{2}$ NE $\frac{1}{2}$ 1	2S	12E	60191 ✓
Alto No. 11	39	622	NW $\frac{1}{2}$ NE $\frac{1}{2}$ 1	2S	12E	60192 ✓
Arizona	39	396	NW $\frac{1}{2}$ NE $\frac{1}{2}$ 1	2S	12E	60193 ✓
Big Ledge	30	292	SW $\frac{1}{2}$ 2, NW $\frac{1}{2}$ 11	2S	12E	60194 ✓
Amended	41	190	NE $\frac{1}{2}$ SE $\frac{1}{2}$ 2	2S	12E	60195 ✓
Bow (Bow and Arrow)	21	453	SE $\frac{1}{2}$ 3	2S	12E	60196 ✓
Amended (Bow and Arrow)	34	179				
Amended (Bow)	38	273				
Wes No. 1	Dkt 711	280	NW $\frac{1}{2}$ 26	1S	12E	60197 ✓
Wes No. 2	Dkt 711	281	NW $\frac{1}{2}$ NE $\frac{1}{2}$ 26	1S	12E	60198 ✓
Brooklyn	25	12	SE $\frac{1}{2}$ 2	2S	12E	60199 ✓
Amended 1	1	150				
Amended 2	40	36				
Chicago	F	364	SW $\frac{1}{2}$ 2	2S	12E	60200 ✓
Amended	39	399				
Gardner	24	289				
Amended 1	34	181	NW $\frac{1}{2}$ SW $\frac{1}{2}$ 2, NE $\frac{1}{2}$ SE $\frac{1}{2}$ 3	2S	12E	60201 ✓
Amended 2	Dkt 246	20				
Gussie	24	159	NW $\frac{1}{2}$ SW $\frac{1}{2}$ 2	2S	12E	60202 ✓
Amended	34	184				
Hard Rock No. 2	H	455	NE $\frac{1}{2}$ 2	2S	12E	60203 ✓
Amended	41	193				
Hard Rock No. 6	H	457	SW $\frac{1}{2}$ 1, NE $\frac{1}{2}$ SE $\frac{1}{2}$ 2	2S	12E	60204 ✓
Hard Rock No. 7	H	460	NE $\frac{1}{2}$ 2	2S	12E	60205 ✓
Hard Rock No. 11	36	60	NW $\frac{1}{2}$ SW $\frac{1}{2}$ 1, NE $\frac{1}{2}$ SE $\frac{1}{2}$ 2	2S	12E	60206 ✓
Hard Rock No. 12	36	61	NE $\frac{1}{2}$ 2, NW $\frac{1}{2}$ 1	2S	12E	60207 ✓
Horn Silver	30	293	NE $\frac{1}{2}$ 2	2S	12E	60208 ✓
Amended	41	191				
Horn Silver No. 1	30	293	NE $\frac{1}{2}$ 2	2S	12E	60209 ✓
Amended	41	195				
Jane	41	192	NE $\frac{1}{2}$ 2	2S	12E	60210 ✓
Johnnie (Little Johnnie)	23	229	NW $\frac{1}{2}$ 2, NE $\frac{1}{2}$ 3	2S	12E	60211 ✓
Amended (Johnnie)	34	185				

RECEIVED

B.L.M. AZ STATE OFFICE

DEC 6 1984

7:45 A.M.  
PHOENIX, ARIZONA

1250-400

Name of Claim	Book of Records	Page	Section	G&SRB&M		Ser. No. A MC
				T	R	
Katie	34	194	NW $\frac{1}{2}$ 2, NE $\frac{1}{2}$ 3	2S	12E	60212
Amended	Dkt 246	21				
Legal Tender	23	391	NE $\frac{1}{2}$ NW $\frac{1}{2}$ 2	2S	12E	60213
Amended 1	35	472				
Amended 2	41	189				
Libbie	24	88	SW $\frac{1}{2}$ 2	2S	12E	60214
Amended 1	1	373				
Amended 2	34	186				
Libbie #1 (No. 1)	F	357	SW $\frac{1}{2}$ 2	2S	12E	60215
Amended (Libbie #1)	34	187				
Libbie #2 (No. 2)	F	358	SW $\frac{1}{2}$ 2	2S	12E	60216
Amended (Libbie #2)	34	188				
Link	35	482	NW $\frac{1}{2}$ NE $\frac{1}{2}$ 2	2S	12E	60217
Amended	41	194				
Maggie	39	397	NW $\frac{1}{2}$ 2	2S	12E	60218
Michigan	F	365	SW $\frac{1}{2}$ 2	2S	12E	60219
Amended	39	400				
New York	25	13	SE $\frac{1}{2}$ 2	2S	12E	60220
Amended 1	1	151				
Amended 2	40	35				
Rube	24	357	SW $\frac{1}{2}$ 2	2S	12E	60221
Amended	34	189				
Ruby	24	160	NW $\frac{1}{2}$ SW $\frac{1}{2}$ 2	2S	12E	60222
Amended 1	1	208				
Amended 2	34	190				
Sallie	34	195	NW $\frac{1}{2}$ 2, NE $\frac{1}{2}$ 3	2S	12E	60223
Apache Leap	26	353	SW $\frac{1}{2}$ 1, SE $\frac{1}{2}$ 2	2S	12E	60224
Cobre Verde	39	213	NW $\frac{1}{2}$ NE $\frac{1}{2}$ 11	2S	12E	60225
Cobre Verde No. 1	20	472	NW $\frac{1}{2}$ NE $\frac{1}{2}$ 11	2S	12E	60226
Amended	1/AM/MI	252				
Connecting Link	21	90	SW $\frac{1}{2}$ 1, NW $\frac{1}{2}$ NE $\frac{1}{2}$ 12	2S	12E	60227
Amended 1	1/AM/MI	230				
Amended 2	1/AM/MI	313				
Connecting Link No. 1	21	91	NW $\frac{1}{2}$ NE $\frac{1}{2}$ 11	2S	12E	60228
Amended	1/AM/MI	204				
Connecting Link No. 2	21	93	NE $\frac{1}{2}$ 11, SE $\frac{1}{2}$ 2	2S	12E	60229
Amended	1/AM/MI	205				
Connecting Link No. 3	21	95	NE $\frac{1}{2}$ 11, SE $\frac{1}{2}$ 2	2S	12E	60230
Amended	1/AM/MI	206				
Connecting Link No. 4	21	97	NE $\frac{1}{2}$ 11, NW $\frac{1}{2}$ 12, SE $\frac{1}{2}$ 2	2S	12E	60231
Amended	1/AM/MI	207				
Dacite	39	57	SW $\frac{1}{2}$ 1	2S	12E	60232
Dacite No. 1	39	58	SW $\frac{1}{2}$ SE $\frac{1}{2}$ 1, NE $\frac{1}{2}$ 12	2S	12E	60233
Dacite No. 2	39	59	SE $\frac{1}{2}$ SW $\frac{1}{2}$ 1, NE $\frac{1}{2}$ 12	2S	12E	60234
Dacite No. 3	39	60	SE $\frac{1}{2}$ 1	2S	12E	60235
			NW $\frac{1}{2}$ 7	2S	13E	
Dacite No. 10	39	67	SW $\frac{1}{2}$ 1	2S	12E	60236
Dacite No. 11	39	68	SW $\frac{1}{2}$ SE $\frac{1}{2}$ 1	2S	12E	60237
Dacite No. 12	39	69	SE $\frac{1}{2}$ 12	2S	12E	60238
			SW $\frac{1}{2}$ 7	2S	13E	
Dacite No. 13	39	70	SW $\frac{1}{2}$ 7	2S	13E	60239
Defiance Fraction	39	181	NW $\frac{1}{2}$ 11	2S	12E	60240
Defiance Fraction No. 1	40	64	NW $\frac{1}{2}$ 11, NE $\frac{1}{2}$ 10	2S	12E	60241
Defiance Fraction No. 2	40	65	NE $\frac{1}{2}$ 10	2S	12E	60242
Leadville	22	1	SE $\frac{1}{2}$ 2	2S	12E	60243
Amended	1/AM/MI	202				
San Juan	D	42	SE $\frac{1}{2}$ SW $\frac{1}{2}$ 2	2S	12E	60244
South Syndicate No. 1	40	256	SE $\frac{1}{2}$ 1	2S	12E	60245
South Syndicate No. 2	40	259	SE $\frac{1}{2}$ 1	2S	12E	60246
South Syndicate No. 3	40	260	SE $\frac{1}{2}$ 1	2S	12E	60247
South Syndicate No. 4	40	261	SE $\frac{1}{2}$ 1	2S	12E	60248
			SW $\frac{1}{2}$ 6, NW $\frac{1}{2}$ 7	2S	13E	
South Syndicate No. 5	40	262	SW $\frac{1}{2}$ 6	2S	13E	60249
			SE $\frac{1}{2}$ 1	2S	12E	
Sun #2	Dkt 509	313	NW $\frac{1}{2}$ NE $\frac{1}{2}$ 32	1S	13E	60250

RECEIVED  
B.L.M. AZ STATE OFFICE

DEC 6 1984

Page 4

7:45 A.M.  
PHOENIX, ARIZONA

Name of Claim	Book of Records	Page	G&SRB&M		Ser. No.	
			Section	T	R	A MC
Sun #3	Dkt 509	314	NE $\frac{1}{4}$ 32	1S	13E	60251 ✓
Sun #4	Dkt 509	315	NW $\frac{1}{4}$ NE $\frac{1}{4}$ SW $\frac{1}{4}$ SE $\frac{1}{4}$ 32	1S	13E	60252 ✓
Sun #5	Dkt 509	316	NE $\frac{1}{4}$ 32	1S	13E	60253 ✓
Sun #6	Dkt 509	317	SW $\frac{1}{4}$ SE $\frac{1}{4}$ 32	1S	13E	60254 ✓
Sun #7	Dkt 509	318	SE $\frac{1}{4}$ 32	1S	13E	60255 ✓
Sun #8	Dkt 509	319	SW $\frac{1}{4}$ SE $\frac{1}{4}$ 32	1S	13E	60256 ✓
Sun #9	Dkt 509	320	SE $\frac{1}{4}$ 32	1S	13E	60257 ✓
Sun #10	Dkt 509	321	SW $\frac{1}{4}$ SE $\frac{1}{4}$ 32	1S	13E	60258 ✓
Sun #11	Dkt 509	322	SE $\frac{1}{4}$ 32	1S	13E	60259 ✓
Sun #12	Dkt 509	323	SW $\frac{1}{4}$ SE $\frac{1}{4}$ 32	1S	13E	60260 ✓
Sun #13	Dkt 509	324	SE $\frac{1}{4}$ 32	1S	13E	60261 ✓
Sun #14	Dkt 509	325	NW $\frac{1}{4}$ 6	2S	13E	60262 ✓
			NE $\frac{1}{4}$ 1	2S	12E	
Sun #15	Dkt 509	326	NW $\frac{1}{4}$ NE $\frac{1}{4}$ 6	2S	13E	60263 ✓
			SE $\frac{1}{4}$ 32	1S	13E	
Sun #16	Dkt 509	327	NW $\frac{1}{4}$ 6	2S	13E	60264 ✓
			NE $\frac{1}{4}$ 1	2S	12E	
Sun #17	Dkt 509	328	NW $\frac{1}{4}$ NE $\frac{1}{4}$ 6	2S	13E	60265 ✓
Sun #18	Dkt 509	329	NW $\frac{1}{4}$ 6	2S	13E	60266 ✓
			NE $\frac{1}{4}$ 1	2S	12E	
Sun #19	Dkt 509	330	NW $\frac{1}{4}$ NE $\frac{1}{4}$ 6	2S	13E	60267 ✓
Sun #20	Dkt 509	331	NW $\frac{1}{4}$ 6	2S	13E	60268 ✓
Sun #21	Dkt 509	332	NW $\frac{1}{4}$ NE $\frac{1}{4}$ 6	2S	13E	60269 ✓
Sun #22	Dkt 509	333	NW $\frac{1}{4}$ SW $\frac{1}{4}$ 6	2S	13E	60270 ✓
			SE $\frac{1}{4}$ 1	2S	12E	
Sun #23	Dkt 509	334	NW $\frac{1}{4}$ NE $\frac{1}{4}$ SE $\frac{1}{4}$ SW $\frac{1}{4}$ 6	2S	13E	60271 ✓
Sun #24	Dkt 509	335	SW $\frac{1}{4}$ 6	2S	13E	60272 ✓
Sun #25	Dkt 509	336	SW $\frac{1}{4}$ SE $\frac{1}{4}$ 6	2S	13E	60273 ✓
Sun #26	Dkt 509	337	SW $\frac{1}{4}$ 6	2S	13E	60274 ✓
Sun #27	Dkt 509	338	SW $\frac{1}{4}$ SE $\frac{1}{4}$ 6	2S	13E	60275 ✓
Sun #28	Dkt 509	339	SW $\frac{1}{4}$ SE $\frac{1}{4}$ 6	2S	13E	60276 ✓
Sun #29	Dkt 509	340	SE $\frac{1}{4}$ 6	2S	13E	60277 ✓
Sun #30	Dkt 509	341	SE $\frac{1}{4}$ 6	2S	13E	60278 ✓
Sun #31	Dkt 509	342	SE $\frac{1}{4}$ 6	2S	13E	60279 ✓
Sun #32	Dkt 509	343	SE $\frac{1}{4}$ NE $\frac{1}{4}$ 6	2S	13E	60280 ✓
Sun #33	Dkt 509	344	NE $\frac{1}{4}$ 6	2S	13E	60281 ✓
Sun #34	Dkt 509	345	NE $\frac{1}{4}$ 6	2S	13E	60282 ✓
Sun #35	Dkt 509	346	NE $\frac{1}{4}$ 6	2S	13E	60283 ✓
Sun #36	Dkt 509	347	NE $\frac{1}{4}$ 6	2S	13E	60284 ✓
			SE $\frac{1}{4}$ 32, SW $\frac{1}{4}$ 33	1S	13E	
Sun #37	Dkt 509	348	SE $\frac{1}{4}$ 32, SW $\frac{1}{4}$ 33	1S	13E	60285 ✓
Sun #38	Dkt 509	349	SE $\frac{1}{4}$ 32, SW $\frac{1}{4}$ 33	1S	13E	60286 ✓
Sun #39	Dkt 509	350	SE $\frac{1}{4}$ 32	1S	13E	60287 ✓
Sun #40	Dkt 509	351	SW $\frac{1}{4}$ SE $\frac{1}{4}$ 33	1S	13E	60288 ✓
Sun #41	Dkt 509	352	SW $\frac{1}{4}$ SE $\frac{1}{4}$ 33	1S	13E	60289 ✓
Sun #44	Dkt 509	355	SE $\frac{1}{4}$ 33	1S	13E	60290 ✓
Sun #45	Dkt 509	356	SE $\frac{1}{4}$ 33	1S	13E	60291 ✓
Sun #48	Dkt 509	359	SE $\frac{1}{4}$ 33, SW $\frac{1}{4}$ 34	1S	13E	60292 ✓
Sun #49	Dkt 509	360	SE $\frac{1}{4}$ 33, SW $\frac{1}{4}$ 34	1S	13E	60293 ✓
Sun #52	Dkt 509	363	NW $\frac{1}{4}$ 28	1S	13E	60294 ✓
Sun #53	Dkt 509	364	NW $\frac{1}{4}$ 28	1S	13E	60295 ✓
Sun #54	Dkt 509	365	NW $\frac{1}{4}$ NE $\frac{1}{4}$ 28	1S	13E	60296 ✓
Sun #55	Dkt 509	366	NE $\frac{1}{4}$ 28	1S	13E	60297 ✓
Sun #56	Dkt 509	367	NE $\frac{1}{4}$ 28	1S	13E	60298 ✓
Sun #57	Dkt 509	368	NE $\frac{1}{4}$ 28	1S	13E	60299 ✓
Sun #58	Dkt 509	369	NE $\frac{1}{4}$ 28, NW $\frac{1}{4}$ 27	1S	13E	60300 ✓
Sun #59	Dkt 509	370	NW $\frac{1}{4}$ 27	1S	13E	60301 ✓
Sun #60	Dkt 509	371	NW $\frac{1}{4}$ 27	1S	13E	60302 ✓
Sun #61	Dkt 509	372	NW $\frac{1}{4}$ 27	1S	13E	60303 ✓
Sun #62	Dkt 509	373	SW $\frac{1}{4}$ NW $\frac{1}{4}$ 28	1S	13E	60304 ✓
Sun #63	Dkt 509	374	SW $\frac{1}{4}$ NW $\frac{1}{4}$ 28	1S	13E	60305 ✓
Sun #64	Dkt 509	375	SE $\frac{1}{4}$ SW $\frac{1}{4}$ NW $\frac{1}{4}$ NE $\frac{1}{4}$ 28	1S	13E	60306 ✓
Sun #65	Dkt 509	376	SE $\frac{1}{4}$ NE $\frac{1}{4}$ 28	1S	13E	60307 ✓
Sun #66	Dkt 509	377	SE $\frac{1}{4}$ NE $\frac{1}{4}$ 28	1S	13E	60308 ✓
Sun #67	Dkt 509	378	SE $\frac{1}{4}$ NE $\frac{1}{4}$ 28	1S	13E	60309 ✓

RECEIVED  
B.L.M. AZ STATE OFFICE

DEC 6 1984

Page 5

7:45 A.M.  
PHOENIX, ARIZONA

1250-402

Name of Claim	Book of Records	Page	G&SRB&M		Ser. No.
			Section	T R	
Sun #68	Dkt 509	379	SE $\frac{1}{4}$ NE $\frac{1}{4}$ 28, SW $\frac{1}{4}$ NW $\frac{1}{4}$ 27	1S 13E	60310
Sun #69	Dkt 509	380	SW $\frac{1}{4}$ NW $\frac{1}{4}$ 27	1S 13E	60311
Sun #70	Dkt 509	381	SW $\frac{1}{4}$ NW $\frac{1}{4}$ 27	1S 13E	60312
Sun #71	Dkt 509	382	SW $\frac{1}{4}$ NW $\frac{1}{4}$ 27	1S 13E	60313
Sun #42A	Dkt 736	743	SW $\frac{1}{4}$ SE $\frac{1}{4}$ 33	1S 13E	60314
Sun #46A	Dkt 736	744	SE $\frac{1}{4}$ 33	1S 13E	60315
Sun #50A	Dkt 736	745	SE $\frac{1}{4}$ 33, SW $\frac{1}{4}$ 34	1S 13E	60316
Rush No. 1A	701	446	SW $\frac{1}{4}$ 12	2S 12E	60346
Rush No. 2A	701	447	SW $\frac{1}{4}$ 12, SE $\frac{1}{4}$ 11	2S 12E	60347
Rush No. 3A	701	448	SW $\frac{1}{4}$ 12, SE $\frac{1}{4}$ 11	2S 12E	60348
Rush No. 4A	701	449	SE $\frac{1}{4}$ 11	2S 12E	60349
Rush No. 5A	701	450	SE $\frac{1}{4}$ 11	2S 12E	60350
Rush No. 6A	701	451	SE $\frac{1}{4}$ 11, NE $\frac{1}{4}$ 14	2S 12E	60351
Rush No. 7A	701	452	SE $\frac{1}{4}$ 11, NE $\frac{1}{4}$ 14	2S 12E	60352
Rush No. 8A	701	453	SE $\frac{1}{4}$ 11, SW $\frac{1}{4}$ 12, NW $\frac{1}{4}$ 13 NE $\frac{1}{4}$ 14	2S 12E	60353
Rush No. 9A	701	454	NW $\frac{1}{4}$ 13, SW $\frac{1}{4}$ 12	2S 12E	60354
Rush No. 10A	701	455	NW $\frac{1}{4}$ 13, SW $\frac{1}{4}$ 12	2S 12E	60355
Rush No. 11A	701	456	NW $\frac{1}{4}$ 13	2S 12E	60356
Rush No. 12A	701	457	NW $\frac{1}{4}$ 13	2S 12E	60357
Rush No. 13A	701	458	NW $\frac{1}{4}$ 13	2S 12E	60358
Rush No. 14A	704	19	NW $\frac{1}{4}$ SW $\frac{1}{4}$ 13, NE $\frac{1}{4}$ SE $\frac{1}{4}$ 14	2S 12E	60359
Rush No. 15A	704	20	NE $\frac{1}{4}$ SE $\frac{1}{4}$ 14	2S 12E	60360
Ajax	D	124	NW $\frac{1}{4}$ SW $\frac{1}{4}$ 12, NE $\frac{1}{4}$ SE $\frac{1}{4}$ 11	2S 12E	60361
Annex	38	118	NW $\frac{1}{4}$ 12, NE $\frac{1}{4}$ 11	2S 12E	60362
Apex	38	117	NW $\frac{1}{4}$ 12, NE $\frac{1}{4}$ 11	2S 12E	60363
Broken Hill No. 1	38	157	SW $\frac{1}{4}$ SE $\frac{1}{4}$ 11	2S 12E	60364
Cobre Verde No. 2	20	474	NW $\frac{1}{4}$ NE $\frac{1}{4}$ 11	2S 12E	60365
Amended	1/AM/MI	253			
Cobre Verde No. 3	20	605	SE $\frac{1}{4}$ SW $\frac{1}{4}$ NW $\frac{1}{4}$ NE $\frac{1}{4}$ 11	2S 12E	60366
Copper Bell	38	116	NW $\frac{1}{4}$ 12	2S 12E	60367
Dacite No. 4	39	61	NE $\frac{1}{4}$ 12	2S 12E	60368
Dacite No. 5	39	62	NE $\frac{1}{4}$ 12	2S 12E	60369
Dacite No. 6	39	63	SE $\frac{1}{4}$ 1, NE $\frac{1}{4}$ 12	2S 12E	60370
Dacite No. 7	39	64	NE $\frac{1}{4}$ SE $\frac{1}{4}$ 12	2S 12E	60371
Dacite No. 8	39	65	NE $\frac{1}{4}$ SE $\frac{1}{4}$ 12	2S 12E	60372
			SW $\frac{1}{4}$ 7	2S 13E	
Dacite No. 9	39	66	NE $\frac{1}{4}$ 12	2S 12E	60373
			NW $\frac{1}{4}$ SW $\frac{1}{4}$ 7	2S 13E	
Defiance No. 1	39	182	SW $\frac{1}{4}$ 11	2S 12E	60374
Defiance No. 2	39	183	SW $\frac{1}{4}$ 11, SE $\frac{1}{4}$ 10	2S 12E	60375
Defiance No. 3	39	184	SW $\frac{1}{4}$ 11, SE $\frac{1}{4}$ 10	2S 12E	60376
Defiance No. 4	39	185	NW $\frac{1}{4}$ SW $\frac{1}{4}$ 11	2S 12E	60377
Defiance No. 5	39	186	NW $\frac{1}{4}$ SW $\frac{1}{4}$ 11	2S 12E	60378
Defiance No. 6	39	187	NW $\frac{1}{4}$ SW $\frac{1}{4}$ 11	2S 12E	60379
Defiance No. 7	39	188	NW $\frac{1}{4}$ SW $\frac{1}{4}$ 11, NE $\frac{1}{4}$ 10	2S 12E	60380
Defiance No. 8	39	189	NE $\frac{1}{4}$ SE $\frac{1}{4}$ 10, NW $\frac{1}{4}$ SW $\frac{1}{4}$ 11	2S 12E	60381
Defiance No. 9	39	190	NE $\frac{1}{4}$ SE $\frac{1}{4}$ 10	2S 12E	60382
Defiance No. 10	39	191	NE $\frac{1}{4}$ SE $\frac{1}{4}$ 10	2S 12E	60383
Defiance No. 11	39	192	NE $\frac{1}{4}$ SE $\frac{1}{4}$ 10	2S 12E	60384
Defiance No. 12	39	193	NE $\frac{1}{4}$ SE $\frac{1}{4}$ SW $\frac{1}{4}$ NW $\frac{1}{4}$ 10	2S 12E	60385
Defiance No. 13	39	194	NW $\frac{1}{4}$ SW $\frac{1}{4}$ 10	2S 12E	60386
Defiance No. 14	39	195	NW $\frac{1}{4}$ SW $\frac{1}{4}$ 10	2S 12E	60387
Hercules	D	129	SE $\frac{1}{4}$ NE $\frac{1}{4}$ 11	2S 12E	60388
Illinois (Illinois)	26	221	NE $\frac{1}{4}$ 11	2S 12E	60389
Amended (Illinois)	1/AM/MI	265			
Indiana	F	572	NE $\frac{1}{4}$ 11	2S 12E	60390
Iowa	F	573	NE $\frac{1}{4}$ 11	2S 12E	60391
Lead Hill	21	272	NE $\frac{1}{4}$ SE $\frac{1}{4}$ 11	2S 12E	60392
North Pole Star	26	526	SW $\frac{1}{4}$ 11	2S 12E	60393
South Syndicate No. 6	40	263	SE $\frac{1}{4}$ 1, NE $\frac{1}{4}$ 12 NW $\frac{1}{4}$ 7	2S 13E	60394
South Syndicate No. 7	40	264	NW $\frac{1}{4}$ 7	2S 13E	60395
South Syndicate No. 8	40	265	NW $\frac{1}{4}$ 7	2S 13E	60396
South Syndicate No. 9	40	266	NW $\frac{1}{4}$ NE $\frac{1}{4}$ 7, SW $\frac{1}{4}$ 6	2S 13E	60397
South Syndicate No. 10	40	267	NW $\frac{1}{4}$ SW $\frac{1}{4}$ 7	2S 13E	60398

B.L.M. AZ STATE OFFICE

DEC 6 1984

Page 6

7:45 A.M.  
PHOENIX, ARIZONA



1250-403

Name of Claim	Book of Records	Page	Section	G&SRB&M		Ser. No. A MC
				T	R	
South Syndicate No. 11	40	268	NW $\frac{1}{2}$ NE $\frac{1}{2}$ SE $\frac{1}{2}$ SW $\frac{1}{2}$ 7	2S	13E	60399
South Syndicate No. 12	40	269	NW $\frac{1}{2}$ NE $\frac{1}{2}$ SE $\frac{1}{2}$ 7	2S	13E	60400
Touch Not No. 2	20	582	NE $\frac{1}{2}$ SE $\frac{1}{2}$ 12	2S	12E	60401
Amended	1/AM/MI	315				
Extension No. 1A	968	22	SW $\frac{1}{2}$ 7	2S	13E	60402
Extension No. 2	40	410	SW $\frac{1}{2}$ SE $\frac{1}{2}$ 7	2S	13E	60403
Extension No. 3	40	411	NE $\frac{1}{2}$ 7	2S	13E	60404
Extension No. 4	40	409	SW $\frac{1}{2}$ 7, NW $\frac{1}{2}$ 18	2S	13E	60405
			SE $\frac{1}{2}$ 12	2S	12E	
Extension No. 5	40	412	SW $\frac{1}{2}$ 7, NW $\frac{1}{2}$ 18	2S	13E	60406
Extension No. 6	40	413	SW $\frac{1}{2}$ 7, NW $\frac{1}{2}$ NE $\frac{1}{2}$ 18	2S	13E	60407
Extension No. 7	40	414	SW $\frac{1}{2}$ SE $\frac{1}{2}$ 7, NE $\frac{1}{2}$ 18	2S	13E	60408
Extension No. 8	40	415	SW $\frac{1}{2}$ 7, NE $\frac{1}{2}$ 18	2S	13E	60409
Extension No. 9	40	416	NW $\frac{1}{2}$ 18	2S	13E	60410
Extension No. 10	40	417	NW $\frac{1}{2}$ 18	2S	13E	60411
Extension No. 11	40	418	NW $\frac{1}{2}$ NE $\frac{1}{2}$ 18	2S	13E	60412
Extension No. 12	40	419	NE $\frac{1}{2}$ 18	2S	13E	60413
Extension No. 13	40	420	NE $\frac{1}{2}$ 18	2S	13E	60414
Extension No. 14	40	421	NW $\frac{1}{2}$ SW $\frac{1}{2}$ 18	2S	13E	60415
Extension No. 15	40	422	SE $\frac{1}{2}$ SW $\frac{1}{2}$ NW $\frac{1}{2}$ 18	2S	13E	60416
Extension No. 16	40	423	SE $\frac{1}{2}$ NW $\frac{1}{2}$ NE $\frac{1}{2}$ 18	2S	13E	60417
Extension No. 17	40	424	NE $\frac{1}{2}$ SE $\frac{1}{2}$ 18	2S	13E	60418
Extension No. 18	40	425	NE $\frac{1}{2}$ SE $\frac{1}{2}$ 18	2S	13E	60419
Extension No. 19	40	426	SW $\frac{1}{2}$ 18	2S	13E	60420
Extension No. 19-A	40	433	SW $\frac{1}{2}$ 18	2S	13E	60421
Extension No. 20	40	427	SW $\frac{1}{2}$ SE $\frac{1}{2}$ 18	2S	13E	60422
Extension No. 21	40	428	SE $\frac{1}{2}$ 18	2S	13E	60423
Extension No. 22	40	429	SE $\frac{1}{2}$ 18	2S	13E	60424
Extension No. 23	40	430	SE $\frac{1}{2}$ 18	2S	13E	60425
Extension No. 24	40	431	SW $\frac{1}{2}$ 18, NW $\frac{1}{2}$ NE $\frac{1}{2}$ 19	2S	13E	60426
Extension No. 25	40	432	NE $\frac{1}{2}$ 19, SE $\frac{1}{2}$ 18	2S	13E	60427
Extension No. 26-A	968	20	NE $\frac{1}{2}$ 19, SE $\frac{1}{2}$ 18	2S	13E	60428
Extension No. 27-A	968	24	NE $\frac{1}{2}$ 19, SE $\frac{1}{2}$ 18	2S	13E	60429
Extension No. 28	40	434	SE $\frac{1}{2}$ 18	2S	13E	60430
Extension No. 29	610	69	NE $\frac{1}{2}$ 18	2S	13E	60431
Extension No. 30	610	70	NE $\frac{1}{2}$ 18	2S	13E	60432
Extension No. 31	610	71	SE $\frac{1}{2}$ 7, NE $\frac{1}{2}$ 18	2S	13E	60433
Extension No. 32	610	72	SE $\frac{1}{2}$ 7	2S	13E	60434
Extension No. 33	610	73	SE $\frac{1}{2}$ NE $\frac{1}{2}$ 7	2S	13E	60435
Extension No. 34	610	74	SE $\frac{1}{2}$ NE $\frac{1}{2}$ 7	2S	13E	60436
Extension No. 35	610	75	NE $\frac{1}{2}$ 7	2S	13E	60437
Extension No. 36	610	76	NE $\frac{1}{2}$ 7	2S	13E	60438
Extension No. 37	610	77	NE $\frac{1}{2}$ 7	2S	13E	60439
Extension No. 38	610	78	NE $\frac{1}{2}$ 7	2S	13E	60440
Extension No. 39	610	79	NE $\frac{1}{2}$ 7, SE $\frac{1}{2}$ 6	2S	13E	60441
Extension No. 40	610	80	NE $\frac{1}{2}$ 7, SE $\frac{1}{2}$ 6	2S	13E	60442
Extension No. 41	610	81	NE $\frac{1}{2}$ 7, SE $\frac{1}{2}$ 6	2S	13E	60443
East No. 3	Dkt 566	182	NW $\frac{1}{2}$ 32	1S	13E	60444
East No. 4	Dkt 566	184	NW $\frac{1}{2}$ NE $\frac{1}{2}$ 32	1S	13E	60445
East No. 5	Dkt 566	186	NE $\frac{1}{2}$ 32	1S	13E	60446
East No. 8	Dkt 566	192	SW $\frac{1}{2}$ 29, NW $\frac{1}{2}$ 32	1S	13E	60447
East No. 9	Dkt 566	194	SW $\frac{1}{2}$ SE $\frac{1}{2}$ 29, NW $\frac{1}{2}$ NE $\frac{1}{2}$ 32	1S	13E	60448
East No. 10	Dkt 566	196	SE $\frac{1}{2}$ 29, NE $\frac{1}{2}$ 32	1S	13E	60449
East No. 14	Dkt 566	204	NW $\frac{1}{2}$ NE $\frac{1}{2}$ SE $\frac{1}{2}$ SW $\frac{1}{2}$ 29	1S	13E	60450
East No. 15	Dkt 566	206	NE $\frac{1}{2}$ SE $\frac{1}{2}$ 29	1S	13E	60451
Oak No. 45	Dkt 566	177	NW $\frac{1}{2}$ 29	1S	13E	60452
Broken Hill No. 2	38	155	SE $\frac{1}{2}$ SW $\frac{1}{2}$ NW $\frac{1}{2}$ 11	2S	12E	60453

RECEIVED  
B.L.M. AZ STATE OFFICE

DEC 6 1984

7:45 A.M.  
PHOENIX, ARIZONA

That between the first day of September, 1983, and the first day of September, 1984, at least One Hundred Dollars (\$100.00) worth of work and improvements were done and performed for the benefit of each of said claims, not including the location work of said claims. Such work and improvements were made by and at the expense of the Magma Copper Company, owner of said claims, for the purpose of complying with the laws of the United States pertaining to assessment or annual work, and

GEORGE HALSEY  
 JOE VINDIOLA  
 TONY JOHNSON  
 KEN SULLIVAN  
 TONY CISNEROS  
 NORBERT BARAJAS  
 TED MILLER

GEORGE SLAVEN  
 DENNIS KARKOS  
 ALEX O'CONNOR  
 ED BERTOGLIO  
 ART VILLALOBOS  
 LOUIS DaRUGNA  
 TONY GUTIERREZ

GABE OTON  
 JOE CASILLAS  
 DAVE ALVAREZ  
 ROY TULLIS  
 JIM BOUTWELL  
 JIM HUDSON  
 DON ELLS

were part of the men employed by said owner, and who labored for the benefit of said claims, did said work and improvements, the same being as follows, to-wit:

Repair and maintenance of drifts, cross-cuts, ore passes, shafts, haulage track, mine ventilation, and mine dewatering.

Subscribed and sworn to before me this

18<sup>th</sup> day of October, 1984.

Kathleen S. Burbaker  
 Notary Public

My Commission Expires Oct. 27, 1985

RECEIVED  
 B.L.M. AZ STATE OFFICE  
 DEC 6 1984  
 7:45 A.M.  
 PHOENIX, ARIZONA

1250-395

AFFIDAVIT OF PERFORMANCE OF ANNUAL WORK

STATE OF ARIZONA)  
County of Pinal ) ss.

WALTER S. MARTIN, Agent for Magma Copper Company, being duly sworn, deposes and says that he is a citizen of the United States and more than twenty-one years of age and resides at Superior in Pinal County, Arizona, is personally acquainted with the mining claim known as Red Brick #1 (Placer), situated in Pioneer Mining District, Pinal County, Arizona, and listed below together with Book and Page of Records as recorded in the office of the County Recorder of Pinal County, Arizona.

Name of Claim	Book of Records	Page	Section	G&SRB&M		Ser. No.
				T	R	A MC
Red Brick #1 (Placer)	38	262	NW14	2S	12E	60069 ✓

That between the first day of September 1983, and the first day of September 1984, at least One Hundred Dollars (\$100.00) worth of work and improvements were done and performed upon said claim, not including the location work of said claim. Such work and improvements were made by and at the expense of the Magma Copper Company, owner of said claim, for the purpose of complying with the laws of the United States pertaining to assessment or annual work, and \_\_\_\_\_

Don Ellis and David Alvarez


were the persons employed by said owner and who labored upon said claim, did said work and improvements, the same being as follows, to wit:

Excavate, load and haul 60 cubic yards of material to No. 6 tailings dam.

Walter S. Martin

Subscribed and sworn to before me this 18<sup>th</sup> day of October

Kathleen B. Binegar  
Notary Public



My Commission Expires Oct. 27, 1985

RECEIVED  
B.L.M. AZ STATE OFFICE  
DEC 6 1984  
7:45 A.M.  
PHOENIX, ARIZONA

0600

1250-396

AFFIDAVIT OF PERFORMANCE OF ANNUAL WORK

STATE OF ARIZONA)  
County of Pinal ) ss.

WALTER S. MARTIN, Agent for Magma Copper Company, being duly sworn, deposes and says that he is a citizen of the United States and more than twenty-one years of age and resides at Superior in Pinal County, State of Arizona, and is personally acquainted with the mining claims known as Der Kcirb (Lode), situated in the Pioneer Mining District, Pinal County, Arizona, and listed below together with Book and Page of Records as recorded in the office of the County Recorder of Pinal County, Arizona.

Name of Claim	Book of Records	Page	Section	G&SRB&M		Ser. No.
				T	R	
Der Kcirb #1	Dkt 725	99	SW127	1S	12E	60070
Der Kcirb #2	Dkt 725	100	SW127	1S	12E	60071
Der Kcirb #3	Dkt 725	101	SW127	1S	12E	60072
Der Kcirb #4	Dkt 725	102	SW127	1S	12E	60073
Der Kcirb #5	Dkt 725	103	SW127	1S	12E	60074
Der Kcirb #6	Dkt 725	104	SW127, NW134	1S	12E	60075
Der Kcirb #7	Dkt 725	105	NW134	1S	12E	60076
Der Kcirb #8	Dkt 725	106	NW134	1S	12E	60077
Der Kcirb #9	Dkt 725	107	NW134, SW134	1S	12E	60078
Der Kcirb #10	Dkt 725	108	SW134	1S	12E	60079
Der Kcirb #11	Dkt 725	109	SW134	1S	12E	60080
Der Kcirb #12	Dkt 725	110	SW134	1S	12E	60081
Der Kcirb #13	Dkt 725	111	SW134	1S	12E	60082

That between the first day of September 19 83, and the first day of September 19 84, at least One Hundred Dollars (\$100.00) worth of work and improvements were done and performed for the benefit of each said claims, not including the location work of said claims. Such work and improvements were made by and at the expense of Magma Copper Company, owner of said claims, for the purpose of complying with the laws of the United States pertaining to assessment or annual work, and

Don Ells and David Alvarez

were the persons employed by said owner and who labored upon said claims, did said work and improvements, the same being as follows, to wit:

Repair access road and repair water retention dam.

RECEIVED  
B.L.M. AZ STATE OFFICE

~~DEC 6 1984~~

7:45 A.M.  
PHOENIX, ARIZONA

Subscribed and sworn to before me this 18<sup>th</sup> day of October, 1984

Walter S. Martin  
Kathleen B. Binegar  
Notary Public  
My Commission Expires Oct. 27, 1985

E

60274

PROCEED

STATE OF ARIZONA, } I hereby certify that the  
County of \_\_\_\_\_ } ss. \_\_\_\_\_  
In Docket No. \_\_\_\_\_ Page \_\_\_\_\_

INDEX P of E  
Fee # 84-33726

MICROFILMED

Recorded in Official Records  
of Mohave County, Arizona  
SEP 10 1984 - 8 00 AM  
Joan McCall, Recorder



\$ 500

1 of

Deputy Recorder

When recorded mail to:  
ROBERT McDONALD  
138 KOLA ST.  
HENDERSON, NEVADA 89015

# AFFIDAVIT OF PERFORMANCE OF ANNUAL WORK

RECEIVED

B.L.M. AZ STATE OFFICE

State of Arizona }  
County of MOHAVE } ss

OCT 19 1984

07.45 A.M.  
PHOENIX, ARIZONA

1. ROBERT M<sup>c</sup> DONALD

Name

138 KOLA ST.

Address

HENDERSON

NEVADA

89015

City

State

Zip

being duly sworn according to law deposes and says that they are a citizen of the United States more than eighteen years of age and that all of the facts set forth in this affidavit are true and correct according to the best of their knowledge, information and belief. (AMC 160274)

2. That they are personally acquainted with the mining claim named Red #1 (PLACER)

situate in the WHITE HILLS Mining District,

MOHAVE County, Arizona, the location of which is recorded in the office of

the County Recorder of that County in Book 774, Page 784. Notice of location is posted in Section 16, Township 28N, Range 19W, G&SRB&M.

3. That between the dates of 11-10-83 and 8-15-84

at least \$600 DOLLARS (SIX HUNDRED) (\$ 600) dollars worth of work and improvements were done and performed upon this claim not including location work.

4. The work and improvements were made by and at the expense of ROBERT J.

Mc DONALD

, owners of the mine for the purpose of complying with the laws of the United States pertaining to assessments or annual work.

5. RICHARD DANIELSON

138 KOLA ST. HENDERSON NEV.

were the names of the persons employed by the owner who labored to do the work and improvements.

6. The work and improvements done were RENTING COMPRESSOR,

TEST HOLES (NOTICE OF INTENT BLM # MN-82-K-15), 42 ASSAYS,

200 HRS LABOR


Dated 8-31-84

*Robert J. McDonald*  
Signature

Subscribed to and sworn before me, a Notary Public, this 31<sup>st</sup> day of ASU


1984, by Marshall W. Deutsch

My Commission expires 12-2-85



STATE OF ARIZONA, } ss. I hereby certify that the  
County of \_\_\_\_\_  
Docket No. \_\_\_\_\_ Page \_\_\_\_\_

PROOFED  
INDEX P of L  
Fee # 84 33725  
Recorded in Official Records  
of Mohave County, Arizona  
SEP 10 1984 - 8 00 AM  
Joan McCall, Recorder  
\$ 500 1 of 1  
MICROFILMED



When re-ordered mail to:  
ROBERT McDONALD  
138 KOLA ST.  
HENDERSON, NEVADA 89015

Deputy Recorder

# AFFIDAVIT OF PERFORMANCE OF ANNUAL WORK

B.L.M. AZ STATE OFFICE

State of Arizona }  
County of MOHAVE } ss

OCT 19 1984  
07.45 A.M.

1. ROBERT J. McDONALD Name  
138 KOLA ST. Address  
HENDERSON NEVADA 89015 City State Zip

being duly sworn according to law deposes and says that they are a citizen of the United States more than eighteen years of age and that all of the facts set forth in this affidavit are true and correct according to the best of their knowledge, information and belief. (AMC 160273)

2. That they are personally acquainted with the mining claim named RED #1 LOBE situate in the WHITE HILLS Mining District, MOHAVE County, Arizona, the location of which is recorded in the office of the County Recorder of that County in Book 774, Page 782. Notice of location is posted in Section 16, Township 28N, Range 19W, G&SRB&M.

3. That between the dates of 11-10-83 and 8-15-84 at least SIX HUNDRED (\$ 600) dollars worth of work and improvements were done and performed upon this claim not including location work.

4. The work and improvements were made by and at the expense of ROBERT J. McDONALD, owners of the mine for the purpose of complying with the laws of the United States pertaining to assessments or annual work.

5. RICHARD DANIELSON  
138 KOLA ST. HENDERSON, NEV.  
were the names of the persons employed by the owner who labored to do the work and improvements.

6. The work and improvements done were RENTING COMPRESSOR, TEST HOLES, (NOTICE OF INTENT BLM# MN-82-K-15), 42 ASSAYS, 200 HRS LABOR

Dated 8-31-84 Robert J. McDonald Signature

Subscribed to and sworn before me, a Notary Public, this 31<sup>st</sup> day of NOV, 1984, by Marshall W. Deutsch

My Commission expires 12-2-85



1188-514

RECEIVED  
B.I.M. AZ STATE OFFICE  
NOV 30 1983  
7:45 A.M.  
PHOENIX, ARIZONA

AFFIDAVIT OF PERFORMANCE OF ANNUAL WORK

STATE OF ARIZONA )  
County of Pinal ) ss.

Walter S. Martin, Agent for Magma Copper Company, being duly sworn, deposes and says that he is a citizen of the United States and more than twenty-one years of age and resides at Superior in Pinal County, Arizona, is personally acquainted with the mining claim known as Red Brick #1 (Placer), situated in Pioneer Mining District, Pinal County, Arizona, and listed below together with Book and Page of Records as recorded in the office of the County Recorder of Pinal County, Arizona.

Name of Claim	Book of Records	Page	Section	G&SRB&M		Ser. No.
				I	R	
Red Brick #1 (Placer)	38	262	NW¼4	2S	12E	60069 ✓

That between the first day of September 1982, and the first day of September 1983, at least One Hundred Dollars (\$100.00) worth of work and improvements were done and performed upon said claim, not including the location work of said claim. Such work and improvements were made by and at the expense of the Magma Copper Company, owner of said claim, for the purpose of complying with the laws of the United States pertaining to assessment or annual work, and \_\_\_\_\_

Don Ells and David Alvarez


were the persons employed by said owner and who labored upon said claim, did said work and improvements, the same being as follows, to wit:

Repaired access road and excavated, loaded and hauled  
60 tons of material to No. 6 tailings dam.

*Walter S. Martin*

Subscribed and sworn to before me this 17th day of October, 1983.

*Kathleen B. Binegar*  
Notary Public



RECEIVED  
B.I.M. AZ STATE OFFICE

NOV 30 1983


7:45 A.M.  
PHOENIX, ARIZONA

OCT 17 1983

It is Certified that this is a complete and accurate print made from a microfilm copy of the official records of the Pinal County Recorder in Docket 448 Page 24

William S. Truman, Pinal County Recorder

By William S. Truman Deputy





\*\*\* CERTIFICATE OF RECORDING \*\*\*

STATE OF ARIZONA, COUNTY OF PINAL (SS)  
I HEREBY CERTIFY THAT THE WITHIN INSTRUMENT WAS FILED FOR RECORD IN  
PINAL COUNTY, STATE OF ARIZONA. WITNESS MY HAND AND OFFICIAL SEAL.

NO: 746386

TIME: 1435 17OCT83

PAGES: 001

FEE \$006.00

WILLIAM S. TRUMAN

PINAL COUNTY RECORDER, BY .....

*M. Martin*

.....DEPUTY

LABOR

FROM: MARTIN, WALTE

TO: RED BRICK 1

RECEIVED  
B.L.M. AZ STATE OFFICE  
NOV 30 1983  
7:45 A.M.  
PHOENIX, ARIZONA

① 6.00 CASH

746387

1188-515

60070

RECEIVED  
B.L.M. AZ STATE OFFICE

NOV 30 1983

bgl

7:45 A.M.  
PHOENIX, ARIZONA

AFFIDAVIT OF PERFORMANCE OF ANNUAL WORK

STATE OF ARIZONA) ss.  
County of Pinal )

Walter S. Martin, Agent for Magma Copper Company, being duly sworn, deposes and says that he is a citizen of the United States and more than twenty-one years of age and resides at Superior in Pinal County, State of Arizona, and is personally acquainted with the mining claims known as Der Kcirb (Lode), situated in the Pioneer Mining District, Pinal County, Arizona, and listed below together with Book and Page of Records as recorded in the office of the County Recorder of Pinal County, Arizona.

Name of Claim	Book of Records	Page	Section	G&SRB&M		Ser. No.
				T	R	
Der Kcirb #1	Dkt 725	99	SW $\frac{1}{4}$ 27	1S	12E	60070
Der Kcirb #2	Dkt 725	100	SW $\frac{1}{4}$ 27	1S	12E	60071
Der Kcirb #3	Dkt 725	101	SW $\frac{1}{4}$ 27	1S	12E	60072
Der Kcirb #4	Dkt 725	102	SW $\frac{1}{4}$ 27	1S	12E	60073
Der Kcirb #5	Dkt 725	103	SW $\frac{1}{4}$ 27	1S	12E	60074
Der Kcirb #6	Dkt 725	104	SW $\frac{1}{4}$ 27, NW $\frac{1}{4}$ 34	1S	12E	60075
Der Kcirb #7	Dkt 725	105	NW $\frac{1}{4}$ 34	1S	12E	60076
Der Kcirb #8	Dkt 725	106	NW $\frac{1}{4}$ 34	1S	12E	60077
Der Kcirb #9	Dkt 725	107	NW $\frac{1}{4}$ 34, SW $\frac{1}{4}$ 34	1S	12E	60078
Der Kcirb #10	Dkt 725	108	SW $\frac{1}{4}$ 34	1S	12E	60079
Der Kcirb #11	Dkt 725	109	SW $\frac{1}{4}$ 34	1S	12E	60080
Der Kcirb #12	Dkt 725	110	SW $\frac{1}{4}$ 34	1S	12E	60081
Der Kcirb #13	Dkt 725	111	SW $\frac{1}{4}$ 34	1S	12E	60082

That between the first day of September 1982, and the first day of September 1983, at least One Hundred Dollars (\$100.00) worth of work and improvements were done and performed for the benefit of each said claims, not including the location work of said claims. Such work and improvements were made by and at the expense of Magma Copper Company, owner of said claims, for the purpose of complying with the laws of the United States pertaining to assessment or annual work, and

Don Ells and David Alvarez


were the persons employed by said owner and who labored upon said claims, did said work and improvements, the same being as follows, to wit:

Repaired access road and rebuilt water retention dam.

Walter S. Martin

Subscribed and sworn to before me this 17th day of October, 1983

Kathleen B. Bailegar  
Notary Public



RECEIVED  
B.L.M. AZ STATE OFFICE

NOV 30 1983

7:45 A.M.  
PHOENIX, ARIZONA

OCT 17 1983

It is Certified that this is a complete and accurate print made from a microfilm copy of the official records of the Pinal County Recorder in Docket 1188 Page 515

William S. Truman, Pinal County Recorder

By Barbara L. Lewis Deputy



RECEIVED  
B.I.M. AZ STATE OFFICE

NOV 30 1983

7:45 A.M.  
PHOENIX, ARIZONA

\*\*\* CERTIFICATE OF RECORDING \*\*\*

STATE OF ARIZONA, COUNTY OF PINAL (SS)  
I HEREBY CERTIFY THAT THE WITHIN INSTRUMENT WAS FILED FOR RECORD IN  
FINAL COUNTY, STATE OF ARIZONA. WITNESS MY HAND AND OFFICIAL SEAL.

NO: 746387

TIME: 1435 17OCT83

PAGES: 001

FEE \$006.00

WILLIAM S. TRUMAN  
PINAL COUNTY RECORDER, BY .....

*W. Martin*

.....DEPUTY

LABOR

FROM: MARTIN, WALTER

TO: DER KCIRB 1 A

60

LAW OFFICES  
TWITTY, SIEVWRIGHT & MILLS

HOWARD A. TWITTY  
RALPH B. SIEVWRIGHT  
JOHN F. MILLS  
N. DOUGLAS GRIMWOOD  
ANDREW R. ALEX  
ROGER K. FERLAND

1700 TOWNEHOUSE TOWER  
100 WEST CLARENDON  
PHOENIX, ARIZONA 85013

TELEPHONE 248-9424  
AREA CODE 602

November 30, 1983

RECEIVED  
B.L.M. AZ STATE OFFICE

NOV 30 1983

7:45 A.M.  
PHOENIX, ARIZONA

HAND DELIVERED

United States Department  
of the Interior  
Bureau of Land Management  
2400 Valley Bank Center  
Phoenix, Arizona 85073

Re: 1983 Affidavits of Annual Assessment Work  
Magma Copper Company - Superior Division

Gentlemen:

Enclosed are Affidavits of Performance of Annual Work  
for Year Commencing September 1, 1982, for the claims of  
Magma Copper Company, Superior Division, covered by the  
following serial numbers:

A MC 60069 - A MC 60200, inclusive;  
A MC 60203 - A MC 60316, inclusive; and  
A MC 60346 - A MC 60453.

Sincerely yours,

TWITTY, SIEVWRIGHT & MILLS

BY

*Ralph Sievwright*

RBS/bw

Enclosures

cc: Mr. Frank M. Florez (w/o enc.)  
Mr. Walter S. Martin (w/o enc.)

*Separated*

1188-516

746358

60083

RECEIVED  
B.I.M. AZ STATE OFFICE

NOV 30 1983

7:45 A.M.  
PHOENIX, ARIZONA

AFFIDAVIT OF PERFORMANCE OF ANNUAL WORK

STATE OF ARIZONA)  
County of Pinal ) ss.

Walter S. Martin, Agent for Magma Copper Company, being duly sworn, deposes and says that he is a citizen of the United States and more than twenty-one years of age and resides at Superior in Pinal County, State of Arizona, and is personally acquainted with the following mining claims situated in the Pioneer Mining District, Pinal County, Arizona, listed below together with Book and Page of Records as recorded in the office of the County Recorder of Pinal County, Arizona.

NOTE: Dkt = Docket; 1/AM/MI = 1 of Amended Mines

Name of Claim	Book of Records	Page	Section	G&SRB&M		Ser. No. A.M.C.
				T	R	
Apex	32	346	SW $\frac{1}{4}$ 25	1S	12E	60084
Location 2	39	261				
Amended	41	72				
Ash No. 1	40	272	SE $\frac{1}{4}$ 25	1S	12E	60084
Ash No. 6	40	276	NE $\frac{1}{4}$ NW $\frac{1}{4}$ 29	1S	13E	60085
Ash No. 8	40	278	NE $\frac{1}{4}$ SE $\frac{1}{4}$ SW $\frac{1}{4}$ NW $\frac{1}{4}$ 30	1S	13E	60086
			SW $\frac{1}{4}$ NW $\frac{1}{4}$ 29	1S	13E	
Ash No. 9	40	279	NE $\frac{1}{4}$ SE $\frac{1}{4}$ 25	1S	12E	60087
			SW $\frac{1}{4}$ NW $\frac{1}{4}$ 30	1S	13E	
Ash No. 10	40	280	NE $\frac{1}{4}$ SE $\frac{1}{4}$ 25	1S	12E	60088
Ash No. 11	40	281	NE $\frac{1}{4}$ 25	1S	12E	60089
Ash No. 12	40	282	NE $\frac{1}{4}$ 25	1S	12E	60090
			NW $\frac{1}{4}$ 30	1S	13E	
Ash No. 13	40	283	NW $\frac{1}{4}$ NE $\frac{1}{4}$ 30, NW $\frac{1}{4}$ 29	1S	13E	60091
Ash No. 14	40	284	NW $\frac{1}{4}$ 29	1S	13E	60092
Ash No. 15	40	285	NW $\frac{1}{4}$ NE $\frac{1}{4}$ 29	1S	13E	60093
Ash No. 16	40	290	NW $\frac{1}{4}$ NE $\frac{1}{4}$ SE $\frac{1}{4}$ SW $\frac{1}{4}$ 25	1S	12E	60094
Amended	42	179				
Ash No. 17	Dkt 362	255	NE $\frac{1}{4}$ 29	1S	13E	60095
Ash No. 18	Dkt 362	256	NW $\frac{1}{4}$ NE $\frac{1}{4}$ 29	1S	13E	60096
Ash No. 19	Dkt 362	257	NW $\frac{1}{4}$ 29	1S	13E	60097
Ash No. 20	Dkt 362	258	NW $\frac{1}{4}$ 29	1S	13E	60098
Ash No. 21	Dkt 362	259	NW $\frac{1}{4}$ 29	1S	13E	60099
Ash No. 22	Dkt 362	260	NW $\frac{1}{4}$ 29, NE $\frac{1}{4}$ 30	1S	13E	60100
Ash No. 23	Dkt 362	261	NE $\frac{1}{4}$ 30	1S	13E	60101
Ash No. 24	Dkt 362	262	NW $\frac{1}{4}$ NE $\frac{1}{4}$ 30	1S	13E	60102
Ash No. 25	Dkt 362	263	NW $\frac{1}{4}$ 30	1S	13E	60103
			NE $\frac{1}{4}$ 25	1S	12E	
Ash No. 26	Dkt 362	264	NE $\frac{1}{4}$ 25	1S	12E	60104
Ash No. 27	Dkt 362	265	NE $\frac{1}{4}$ 25	1S	12E	60105
Ash No. 28	Dkt 362	266	NE $\frac{1}{4}$ 25	1S	12E	60106
Ash No. 29	Dkt 362	267	NW $\frac{1}{4}$ NE $\frac{1}{4}$ 25	1S	12E	60107
Russ No. 8	Dkt 687	360	NW $\frac{1}{4}$ 25	1S	12E	60108
Russ No. 9	Dkt 687	361	NW $\frac{1}{4}$ 25	1S	12E	60109
Russ No. 10	Dkt 687	362	NW $\frac{1}{4}$ 25	1S	12E	60110
Russ No. 11	Dkt 687	363	NW $\frac{1}{4}$ 25	1S	12E	60111
Russ No. 12	Dkt 687	364	NW $\frac{1}{4}$ NE $\frac{1}{4}$ 25	1S	12E	60112
Russ No. 13	Dkt 687	365	NE $\frac{1}{4}$ 26, SE $\frac{1}{4}$ 23	1S	12E	60113
Russ No. 14	Dkt 687	366	NE $\frac{1}{4}$ 26	1S	12E	60114
			SE $\frac{1}{4}$ 23			

1188-517

RECEIVED  
R.I.M. AZ STATE OFFICE

NOV 30 1983

7:45 A.M.

Name of Claim	Book of Records	Page	Section	G&SRB&M HOENIX, ARIZONA		No. A FC
				T	R	
Russ No. 15	Dkt 687	367	NW $\frac{1}{4}$ 25, NE $\frac{1}{4}$ 26	1S	12E	60115
			SE $\frac{1}{4}$ 23, SW $\frac{1}{4}$ 24	1S	12E	
Russ No. 16	Dkt 687	368	NW $\frac{1}{4}$ 25, SW $\frac{1}{4}$ 24	1S	12E	60116
Russ No. 17A	Dkt 693	225	NW $\frac{1}{4}$ 25, SW $\frac{1}{4}$ 24	1S	12E	60117
Russ #18A	Dkt 693	226	NW $\frac{1}{4}$ 25, SW $\frac{1}{4}$ 24	1S	12E	60118
Russ #19A	Dkt 693	227	NW $\frac{1}{4}$ 25, SW $\frac{1}{4}$ 24	1S	12E	60119
Russ #20A	Dkt 693	228	SE $\frac{1}{4}$ SW $\frac{1}{4}$ 24, NW $\frac{1}{4}$ NE $\frac{1}{4}$ 25	1S	12E	60120
Russ No. 21	Dkt 687	373	SE $\frac{1}{4}$ 24, NE $\frac{1}{4}$ 25	1S	12E	60121
Russ No. 22	Dkt 687	374	SE $\frac{1}{4}$ 24, NE $\frac{1}{4}$ 25	1S	12E	60122
Russ No. 23	Dkt 687	375	SE $\frac{1}{4}$ 24, NE $\frac{1}{4}$ 25	1S	12E	60123
Russ No. 24	Dkt 687	376	SE $\frac{1}{4}$ 24, NE $\frac{1}{4}$ 25	1S	12E	60124
			SW $\frac{1}{4}$ 19, NW $\frac{1}{4}$ 30	1S	13E	
Black Foot No. 1	F	351	SW $\frac{1}{4}$ SE $\frac{1}{4}$ 25	1S	12E	60125
Black Rock No. 1	37	621	SW $\frac{1}{4}$ 25	1S	12E	60126
Amended	41	73				
Hard Rock No. 8	H	461	SE $\frac{1}{4}$ 36	1S	12E	60127
Hard Rock No. 9	H	462	SE $\frac{1}{4}$ SW $\frac{1}{4}$ 36	1S	12E	60127
Hard Rock No. 10	H	463	SE $\frac{1}{4}$ SW $\frac{1}{4}$ 36	1S	12E	60128
Hard Rock No. 13	39	43	SE $\frac{1}{4}$ 36	1S	12E	60129
Hard Rock No. 14	39	44	SE $\frac{1}{4}$ 36	1S	12E	60130
Monarch No. 1	F	354	SE $\frac{1}{4}$ SW $\frac{1}{4}$ 36	1S	12E	60131
Nadene	39	260	SE $\frac{1}{4}$ 36	1S	12E	60132
Amended	41	75				
Nadene No. 1	33	396	SE $\frac{1}{4}$ 36	1S	12E	60133
Amended	41	74				
Oak No. 4	33	280	NW $\frac{1}{4}$ NE $\frac{1}{4}$ 31, NW $\frac{1}{4}$ 32	1S	13E	60134
Oak No. 7	34	67	NW $\frac{1}{4}$ NE $\frac{1}{4}$ 31, NW $\frac{1}{4}$ 32	1S	13E	60135
Oak No. 9	34	69	NW $\frac{1}{4}$ SE $\frac{1}{4}$ SW $\frac{1}{4}$ 31, SW $\frac{1}{4}$ NW $\frac{1}{4}$ 32	1S	13E	60136
Oak No. 14	34	387	NW $\frac{1}{4}$ 32	1S	13E	60137
Oak #15 (No. 15)	34	388	NW $\frac{1}{4}$ SW $\frac{1}{4}$ 32	1S	13E	60138
Amended (#15)	35	557				
Oak No. 16	34	389	SW $\frac{1}{4}$ 32	1S	13E	60139
Oak No. 17	34	390	SW $\frac{1}{4}$ 32	1S	13E	60140
Oak No. 18	34	391	SW $\frac{1}{4}$ 32	1S	13E	60141
Oak No. 19	34	392	SW $\frac{1}{4}$ 32	1S	13E	60142
Oak No. 20	34	393	SW $\frac{1}{4}$ 32, SE $\frac{1}{4}$ SW $\frac{1}{4}$ 31	1S	13E	60143
Oak No. 21	34	394	SW $\frac{1}{4}$ 32, SE $\frac{1}{4}$ SW $\frac{1}{4}$ 31	1S	13E	60144
Oak No. 22	34	395	SW $\frac{1}{4}$ 32, SE $\frac{1}{4}$ SW $\frac{1}{4}$ 31	1S	13E	60145
Oak No. 23	34	396	SW $\frac{1}{4}$ 32, SE $\frac{1}{4}$ SW $\frac{1}{4}$ 31	1S	13E	60146
Oak No. 24	34	397	SE $\frac{1}{4}$ 36	1S	12E	60147
			SW $\frac{1}{4}$ 31	1S	13E	
Oak #25	34	398	SE $\frac{1}{4}$ 36	1S	12E	60148
			SW $\frac{1}{4}$ 31	1S	13E	
Oak No. 26	34	399	SE $\frac{1}{4}$ 36	1S	12E	60149
			SW $\frac{1}{4}$ 31	1S	13E	
Oak No. 27	34	400	SE $\frac{1}{4}$ 36	1S	12E	60150
			SW $\frac{1}{4}$ 31	1S	13E	
Pine No. 1	Dkt 717	441	NW $\frac{1}{4}$ SW $\frac{1}{4}$ 36	1S	12E	60151
Pine No. 2	Dkt 717	442	NW $\frac{1}{4}$ NE $\frac{1}{4}$ SE $\frac{1}{4}$ SW $\frac{1}{4}$ 36	1S	12E	60152
Pine No. 3	Dkt 717	443	NE $\frac{1}{4}$ SE $\frac{1}{4}$ 36	1S	12E	60153
Pine No. 4	Dkt 717	444	NE $\frac{1}{4}$ SE $\frac{1}{4}$ 36	1S	12E	60154
Pine No. 5	Dkt 717	445	NE $\frac{1}{4}$ SE $\frac{1}{4}$ 36	1S	12E	60155
Pine No. 6	Dkt 717	446	NE $\frac{1}{4}$ SE $\frac{1}{4}$ 36	1S	12E	60156
Pine No. 7	Dkt 717	447	NE $\frac{1}{4}$ SE $\frac{1}{4}$ 36	1S	12E	60157
			NW $\frac{1}{4}$ SW $\frac{1}{4}$ 31	1S	13E	
Pine No. 8	Dkt 717	448	NE $\frac{1}{4}$ 36	1S	12E	60158
			NW $\frac{1}{4}$ 31	1S	13E	
Pine No. 9	Dkt 717	449	NE $\frac{1}{4}$ 36	1S	12E	60159
			NW $\frac{1}{4}$ 31	1S	13E	
Oak No. 33	Dkt 198	499	NE $\frac{1}{4}$ 29	1S	13E	60160
Oak No. 34	Dkt 198	500	NE $\frac{1}{4}$ 29	1S	13E	60161
Oak No. 35	Dkt 198	501	NE $\frac{1}{4}$ 29, NW $\frac{1}{4}$ 28	1S	13E	60162

1188-5.3

RECEIVED  
B.I.M. AZ STATE OFFICE

NOV 30 1983

Name of Claim	Book of Records	Page	Section	7:45 A.M.		No.
				PHOENIX, ARIZONA	RECORDS	
Oak No. 36	Dkt 198	502	NW $\frac{1}{4}$ 28	1S	13E	60163
Oak No. 37	Dkt 198	503	NW $\frac{1}{4}$ 28	1S	13E	60164
Oak No. 38	Dkt 198	504	NW $\frac{1}{4}$ SW $\frac{1}{4}$ 28	1S	13E	60165
Oak No. 39	Dkt 198	505	NW $\frac{1}{4}$ SW $\frac{1}{4}$ 28	1S	13E	60166
Oak No. 40	Dkt 198	506	NW $\frac{1}{4}$ SW $\frac{1}{4}$ 28	1S	13E	60167
			NE $\frac{1}{4}$ SE $\frac{1}{4}$ 29	1S	13E	
Oak No. 41	Dkt 198	507	NE $\frac{1}{4}$ SE $\frac{1}{4}$ 29	1S	13E	60168
Oak No. 42	Dkt 198	508	NE $\frac{1}{4}$ SE $\frac{1}{4}$ 29	1S	13E	60169
Oak No. 43	Dkt 198	509	SE $\frac{1}{4}$ 29, NE $\frac{1}{4}$ 32	1S	13E	60170
Oak No. 44	Dkt 198	510	NE $\frac{1}{4}$ 32	1S	13E	60171
Palace No. 1	39	262	NW $\frac{1}{4}$ SW $\frac{1}{4}$ 25	1S	12E	60172
Amended	41	71				
Ace	Dkt 142	524	NE $\frac{1}{4}$ 1	2S	12E	60173
Ace 1	Dkt 142	525	NE $\frac{1}{4}$ 1	2S	12E	60174
Ace 2	Dkt 142	526	NE $\frac{1}{4}$ 1	2S	12E	60175
			SW $\frac{1}{4}$ 32	1S	13E	
Ace 3	Dkt 142	527	NE $\frac{1}{4}$ SE $\frac{1}{4}$ 1	2S	12E	60176
Ace 4	Dkt 142	528	NE $\frac{1}{4}$ SE $\frac{1}{4}$ 1	2S	12E	60177
Ace 5	Dkt 142	529	NE $\frac{1}{4}$ SE $\frac{1}{4}$ 1	2S	12E	60178
			NW $\frac{1}{4}$ SW $\frac{1}{4}$ 6	2S	13E	
Ace 6	Dkt 142	530	SE $\frac{1}{4}$ 1	2S	12E	60179
			SW $\frac{1}{4}$ 6	2S	13E	
Alto	39	611	NW $\frac{1}{4}$ 1, NE $\frac{1}{4}$ 2	2S	12E	60180
Alto No. 1	39	612	NW $\frac{1}{4}$ 1, NE $\frac{1}{4}$ 2	2S	12E	60181
Alto No. 2	39	613	NW $\frac{1}{4}$ 1	2S	12E	60182
Alto No. 3	39	614	NW $\frac{1}{4}$ 1	2S	12E	60183
Alto No. 4	39	615	NW $\frac{1}{4}$ SW $\frac{1}{4}$ 1	2S	12E	60184
Alto No. 5	39	616	SW $\frac{1}{4}$ 1	2S	12E	60185
Alto No. 6	39	617	SW $\frac{1}{4}$ SE $\frac{1}{4}$ 1	2S	12E	60186
Alto No. 7	39	618	NW $\frac{1}{4}$ NE $\frac{1}{4}$ SE $\frac{1}{4}$ SW $\frac{1}{4}$ 1	2S	12E	60187
Alto No. 8	39	619	NW $\frac{1}{4}$ NE $\frac{1}{4}$ 1	2S	12E	60188
Alto No. 9	39	620	NW $\frac{1}{4}$ NE $\frac{1}{4}$ 1	2S	12E	60189
Alto No. 10	39	621	NW $\frac{1}{4}$ NE $\frac{1}{4}$ 1	2S	12E	60190
Alto No. 11	39	622	NW $\frac{1}{4}$ NE $\frac{1}{4}$ 1	2S	12E	60191
Arizona	39	396	SW $\frac{1}{4}$ 2, NW $\frac{1}{4}$ 11	2S	12E	60192
Big Ledge	30	292	NE $\frac{1}{4}$ SE $\frac{1}{4}$ 2	2S	12E	60193
Amended	41	190				
Bow (Bow and Arrow)	21	453	SE $\frac{1}{4}$ 3	2S	12E	60194
Amended (Bow and Arrow)	34	179				
Amended (Bow)	38	273				
Wes No. 1	Dkt 711	280	NW $\frac{1}{4}$ 26	1S	12E	60195
Wes No. 2	Dkt 711	281	NW $\frac{1}{4}$ NE $\frac{1}{4}$ 26	1S	12E	60196
Brooklyn	25	12	SE $\frac{1}{4}$ 2	2S	12E	60197
Amended 1	1	150				
Amended 2	40	36				
Chicago	F	364	SW $\frac{1}{4}$ 2	2S	12E	60198
Amended	39	399				
Gardner	24	289	NW $\frac{1}{4}$ SW $\frac{1}{4}$ 2, NE $\frac{1}{4}$ SE $\frac{1}{4}$ 3	2S	12E	60199
Amended 1	34	181				
Amended 2	Dkt 246	20				
Gussie	24	159	NW $\frac{1}{4}$ SW $\frac{1}{4}$ 2	2S	12E	60200
Amended	34	184				
Hard Rock No. 2	H	455	NE $\frac{1}{4}$ 2	2S	12E	60201
Amended	41	193				
Hard Rock No. 6	H	457	SW $\frac{1}{4}$ 1, NE $\frac{1}{4}$ SE $\frac{1}{4}$ 2	2S	12E	60204
Hard Rock No. 7	H	460	NE $\frac{1}{4}$ 2	2S	12E	60205
Hard Rock No. 11	36	60	NW $\frac{1}{4}$ SW $\frac{1}{4}$ 1, NE $\frac{1}{4}$ SE $\frac{1}{4}$ 2	2S	12E	60206
Hard Rock No. 12	36	61	NE $\frac{1}{4}$ 2, NW $\frac{1}{4}$ 1	2S	12E	60207
Horn Silver	30	293	NE $\frac{1}{4}$ 2	2S	12E	60208
Amended	41	191				
Horn Silver No. 1	30	293	NE $\frac{1}{4}$ 2	2S	12E	60209
Amended	41	195				
Jane	41	192	NE $\frac{1}{4}$ 2	2S	12E	60210
Johnnie (Little Johnnie)	23	229	NW $\frac{1}{4}$ 2, NE $\frac{1}{4}$ 3	2S	12E	60211
Amended (Johnnie)	34	185				



1188-519

RECEIVED  
B.I.M. AZ STATE OFFICE

NOV 30 1983

7:45 A.M.

G&amp;SRB&amp;M

PHOENIX, ARIZONA

S.E. No.

A.C.

A.C.

Name of Claim	Book of Records	Page	Section	T	R	S.E. No. A.C.
Katie	34	194	NW $\frac{1}{2}$ 2, NE $\frac{1}{2}$ 3	2S	12E	60212
Amended	Dkt 246	21				
Legal Tender	23	391	NE $\frac{1}{2}$ NW $\frac{1}{2}$ 2	2S	12E	60213
Amended 1	35	472				
Amended 2	41	189				
Libbie	24	88	SW $\frac{1}{2}$ 2	2S	12E	60214
Amended 1	1	373				
Amended 2	34	186				
Libbie #1 (No. 1)	F	357	SW $\frac{1}{2}$ 2	2S	12E	60215
Amended (Libbie #1)	34	187				
Libbie #2 (No. 2)	F	358	SW $\frac{1}{2}$ 2	2S	12E	60216
Amended (Libbie #2)	34	188				
Link	35	482	NW $\frac{1}{2}$ NE $\frac{1}{2}$ 2	2S	12E	60217
Amended	41	194				
Maggie	39	397	NW $\frac{1}{2}$ 2	2S	12E	60218
Michigan	F	365	SW $\frac{1}{2}$ 2	2S	12E	60219
Amended	39	400				
New York	25	13	SE $\frac{1}{2}$ 2	2S	12E	60220
Amended 1	1	151				
Amended 2	40	35				
Rube	24	357	SW $\frac{1}{2}$ 2	2S	12E	60221
Amended	34	189				
Ruby	24	160	NW $\frac{1}{2}$ SW $\frac{1}{2}$ 2	2S	12E	60222
Amended 1	1	208				
Amended 2	34	190				
Sallie	34	195	NW $\frac{1}{2}$ 2, NE $\frac{1}{2}$ 3	2S	12E	60223
Apache Leap	26	353	SW $\frac{1}{2}$ 1, SE $\frac{1}{2}$ 2	2S	12E	60224
Cobre Verde	39	213	NW $\frac{1}{2}$ NE $\frac{1}{2}$ 11	2S	12E	60225
Cobre Verde No. 1	20	472	NW $\frac{1}{2}$ NE $\frac{1}{2}$ 11	2S	12E	60226
Amended	1/AM/MI	252				
Connecting Link	21	90	SW $\frac{1}{2}$ 1, NW $\frac{1}{2}$ NE $\frac{1}{2}$ 12	2S	12E	60227
Amended 1	1/AM/MI	230				
Amended 2	1/AM/MI	313				
Connecting Link No. 1	21	91	NW $\frac{1}{2}$ NE $\frac{1}{2}$ 11	2S	12E	60228
Amended	1/AM/MI	204				
Connecting Link No. 2	21	93	NE $\frac{1}{2}$ 11, SE $\frac{1}{2}$ 2	2S	12E	60229
Amended	1/AM/MI	205				
Connecting Link No. 3	21	95	NE $\frac{1}{2}$ 11, SE $\frac{1}{2}$ 2	2S	12E	60230
Amended	1/AM/MI	206				
Connecting Link No. 4	21	97	NE $\frac{1}{2}$ 11, NW $\frac{1}{2}$ 12, SE $\frac{1}{2}$ 2	2S	12E	60231
Amended	1/AM/MI	207				
Dacite	39	57	SW $\frac{1}{2}$ 1	2S	12E	60232
Dacite No. 1	39	58	SW $\frac{1}{2}$ SE $\frac{1}{2}$ 1, NE $\frac{1}{2}$ 12	2S	12E	60233
Dacite No. 2	39	59	SE $\frac{1}{2}$ SW $\frac{1}{2}$ 1, NE $\frac{1}{2}$ 12	2S	12E	60234
Dacite No. 3	39	60	SE $\frac{1}{2}$ 1	2S	12E	60235
			NW $\frac{1}{2}$ 7	2S	13E	
Dacite No. 10	39	67	SW $\frac{1}{2}$ 1	2S	12E	60236
Dacite No. 11	39	68	SW $\frac{1}{2}$ SE $\frac{1}{2}$ 1	2S	12E	60237
Dacite No. 12	39	69	SE $\frac{1}{2}$ 12	2S	12E	60238
			SW $\frac{1}{2}$ 7	2S	13E	
Dacite No. 13	39	70	SW $\frac{1}{2}$ 7	2S	13E	60239
Defiance Fraction	39	181	NW $\frac{1}{2}$ 11	2S	12E	60240
Defiance Fraction No. 1	40	64	NW $\frac{1}{2}$ 11, NE $\frac{1}{2}$ 10	2S	12E	60241
Defiance Fraction No. 2	40	65	NE $\frac{1}{2}$ 10	2S	12E	60242
Leadville	22	1	SE $\frac{1}{2}$ 2	2S	12E	60243
Amended	1/AM/MI	202				
San Juan	D	42	SE $\frac{1}{2}$ SW $\frac{1}{2}$ 2	2S	12E	60244
South Syndicate No. 1	40	256	SE $\frac{1}{2}$ 1	2S	12E	60245
South Syndicate No. 2	40	259	SE $\frac{1}{2}$ 1	2S	12E	60246
South Syndicate No. 3	40	260	SE $\frac{1}{2}$ 1	2S	12E	60247
South Syndicate No. 4	40	261	SE $\frac{1}{2}$ 1	2S	12E	60248
			SW $\frac{1}{2}$ 6, NW $\frac{1}{2}$ 7	2S	13E	
South Syndicate No. 5	40	262	SW $\frac{1}{2}$ 6	2S	13E	60249
			SE $\frac{1}{2}$ 1	2S	12E	
Sun #2	Dkt 509	313	NW $\frac{1}{2}$ NE $\frac{1}{2}$ 32	1S	13E	60250

1188-520

RECEIVED  
B.I.M. AZ STATE OFFICE

NOV 30 1983

7:45 A.M.  
PHOENIX, ARIZONA

Name of Claim	Book of Records	Page	Section	G&SRB&M		Ser. No. A.M.
				T	R	
Sun #3	Dkt 509	314	NE $\frac{1}{4}$ 32	1S	13E	60251
Sun #4	Dkt 509	315	NW $\frac{1}{4}$ NE $\frac{1}{4}$ SW $\frac{1}{4}$ SE $\frac{1}{4}$ 32	1S	13E	60252
Sun #5	Dkt 509	316	NE $\frac{1}{4}$ 32	1S	13E	60253
Sun #6	Dkt 509	317	SW $\frac{1}{4}$ SE $\frac{1}{4}$ 32	1S	13E	60254
Sun #7	Dkt 509	318	SE $\frac{1}{4}$ 32	1S	13E	60255
Sun #8	Dkt 509	319	SW $\frac{1}{4}$ SE $\frac{1}{4}$ 32	1S	13E	60256
Sun #9	Dkt 509	320	SE $\frac{1}{4}$ 32	1S	13E	60257
Sun #10	Dkt 509	321	SW $\frac{1}{4}$ SE $\frac{1}{4}$ 32	1S	13E	60258
Sun #11	Dkt 509	322	SE $\frac{1}{4}$ 32	1S	13E	60259
Sun #12	Dkt 509	323	SW $\frac{1}{4}$ SE $\frac{1}{4}$ 32	1S	13E	60260
Sun #13	Dkt 509	324	SE $\frac{1}{4}$ 32	1S	13E	60261
Sun #14	Dkt 509	325	NW $\frac{1}{4}$ 6	2S	13E	60262
			NE $\frac{1}{4}$ 1	2S	12E	
Sun #15	Dkt 509	326	NW $\frac{1}{4}$ NE $\frac{1}{4}$ 6	2S	13E	60263
			SE $\frac{1}{4}$ 32	1S	13E	
Sun #16	Dkt 509	327	NW $\frac{1}{4}$ 6	2S	13E	60264
			NE $\frac{1}{4}$ 1	2S	12E	
Sun #17	Dkt 509	328	NW $\frac{1}{4}$ NE $\frac{1}{4}$ 6	2S	13E	60265
Sun #18	Dkt 509	329	NW $\frac{1}{4}$ 6	2S	13E	60266
			NE $\frac{1}{4}$ 1	2S	12E	
Sun #19	Dkt 509	330	NW $\frac{1}{4}$ NE $\frac{1}{4}$ 6	2S	13E	60267
Sun #20	Dkt 509	331	NW $\frac{1}{4}$ 6	2S	13E	60268
Sun #21	Dkt 509	332	NW $\frac{1}{4}$ NE $\frac{1}{4}$ 6	2S	13E	60269
Sun #22	Dkt 509	333	NW $\frac{1}{4}$ SW $\frac{1}{4}$ 6	2S	13E	60270
			SE $\frac{1}{4}$ 1	2S	12E	
Sun #23	Dkt 509	334	NW $\frac{1}{4}$ NE $\frac{1}{4}$ SE $\frac{1}{4}$ SW $\frac{1}{4}$ 6	2S	13E	60271
Sun #24	Dkt 509	335	SW $\frac{1}{4}$ 6	2S	13E	60272
Sun #25	Dkt 509	336	SW $\frac{1}{4}$ SE $\frac{1}{4}$ 6	2S	13E	60273
Sun #26	Dkt 509	337	SW $\frac{1}{4}$ 6	2S	13E	60274
Sun #27	Dkt 509	338	SW $\frac{1}{4}$ SE $\frac{1}{4}$ 6	2S	13E	60275
Sun #28	Dkt 509	339	SW $\frac{1}{4}$ SE $\frac{1}{4}$ 6	2S	13E	60276
Sun #29	Dkt 509	340	SE $\frac{1}{4}$ 6	2S	13E	60277
Sun #30	Dkt 509	341	SE $\frac{1}{4}$ 6	2S	13E	60278
Sun #31	Dkt 509	342	SE $\frac{1}{4}$ 6	2S	13E	60279
Sun #32	Dkt 509	343	SE $\frac{1}{4}$ NE $\frac{1}{4}$ 6	2S	13E	60280
Sun #33	Dkt 509	344	NE $\frac{1}{4}$ 6	2S	13E	60281
Sun #34	Dkt 509	345	NE $\frac{1}{4}$ 6	2S	13E	60282
Sun #35	Dkt 509	346	NE $\frac{1}{4}$ 6	2S	13E	60283
Sun #36	Dkt 509	347	NE $\frac{1}{4}$ 6	2S	13E	60284
			SE $\frac{1}{4}$ 32, SW $\frac{1}{4}$ 33	1S	13E	
Sun #37	Dkt 509	348	SE $\frac{1}{4}$ 32, SW $\frac{1}{4}$ 33	1S	13E	60285
Sun #38	Dkt 509	349	SE $\frac{1}{4}$ 32, SW $\frac{1}{4}$ 33	1S	13E	60286
Sun #39	Dkt 509	350	SE $\frac{1}{4}$ 32	1S	13E	60287
Sun #40	Dkt 509	351	SW $\frac{1}{4}$ SE $\frac{1}{4}$ 33	1S	13E	60288
Sun #41	Dkt 509	352	SW $\frac{1}{4}$ SE $\frac{1}{4}$ 33	1S	13E	60289
Sun #44	Dkt 509	355	SE $\frac{1}{4}$ 33	1S	13E	60290
Sun #45	Dkt 509	356	SE $\frac{1}{4}$ 33	1S	13E	60291
Sun #48	Dkt 509	359	SE $\frac{1}{4}$ 33, SW $\frac{1}{4}$ 34	1S	13E	60292
Sun #49	Dkt 509	360	SE $\frac{1}{4}$ 33, SW $\frac{1}{4}$ 34	1S	13E	60293
Sun #52	Dkt 509	363	NW $\frac{1}{4}$ 28	1S	13E	60294
Sun #53	Dkt 509	364	NW $\frac{1}{4}$ 28	1S	13E	60295
Sun #54	Dkt 509	365	NW $\frac{1}{4}$ NE $\frac{1}{4}$ 28	1S	13E	60296
Sun #55	Dkt 509	366	NE $\frac{1}{4}$ 28	1S	13E	60297
Sun #56	Dkt 509	367	NE $\frac{1}{4}$ 28	1S	13E	60298
Sun #57	Dkt 509	368	NE $\frac{1}{4}$ 28	1S	13E	60299
Sun #58	Dkt 509	369	NE $\frac{1}{4}$ 28, NW $\frac{1}{4}$ 27	1S	13E	60300
Sun #59	Dkt 509	370	NW $\frac{1}{4}$ 27	1S	13E	60301
Sun #60	Dkt 509	371	NW $\frac{1}{4}$ 27	1S	13E	60302
Sun #61	Dkt 509	372	NW $\frac{1}{4}$ 27	1S	13E	60303
Sun #62	Dkt 509	373	SW $\frac{1}{4}$ NW $\frac{1}{4}$ 28	1S	13E	60304
Sun #63	Dkt 509	374	SW $\frac{1}{4}$ NW $\frac{1}{4}$ 28	1S	13E	60305
Sun #64	Dkt 509	375	SE $\frac{1}{4}$ SW $\frac{1}{4}$ NW $\frac{1}{4}$ NE $\frac{1}{4}$ 28	1S	13E	60306
Sun #65	Dkt 509	376	SE $\frac{1}{4}$ NE $\frac{1}{4}$ 28	1S	13E	60307
Sun #66	Dkt 509	377	SE $\frac{1}{4}$ NE $\frac{1}{4}$ 28	1S	13E	60308
Sun #67	Dkt 509	378	SE $\frac{1}{4}$ NE $\frac{1}{4}$ 28	1S	13E	60309

1188-52.

RECEIVED  
B.I.M. AZ STATE OFFICE

NOV 30 1983

Name of Claim	Book of Records	Page	Section	G&SRB&M		Ser. No.
				T	7:45 A.M. PHOENIX, ARIZONA	
Sun #68	Dkt 509	379	SE $\frac{1}{4}$ NE $\frac{1}{4}$ 28, SW $\frac{1}{4}$ NW $\frac{1}{4}$ 27	1S	13E	60110
Sun #69	Dkt 509	380	SW $\frac{1}{4}$ NW $\frac{1}{4}$ 27	1S	13E	60111
Sun #70	Dkt 509	381	SW $\frac{1}{4}$ NW $\frac{1}{4}$ 27	1S	13E	60112
Sun #71	Dkt 509	382	SW $\frac{1}{4}$ NW $\frac{1}{4}$ 27	1S	13E	60113
Sun #42A	Dkt 736	743	SW $\frac{1}{4}$ SE $\frac{1}{4}$ 33	1S	13E	60114
Sun #46A	Dkt 736	744	SE $\frac{1}{4}$ 33	1S	13E	60115
Sun #50A	Dkt 736	745	SE $\frac{1}{4}$ 33, SW $\frac{1}{4}$ 34	1S	13E	60116
Rush No. 1A	701	446	SW $\frac{1}{4}$ 12	2S	12E	60346
Rush No. 2A	701	447	SW $\frac{1}{4}$ 12, SE $\frac{1}{4}$ 11	2S	12E	60347
Rush No. 3A	701	448	SW $\frac{1}{4}$ 12, SE $\frac{1}{4}$ 11	2S	12E	60348
Rush No. 4A	701	449	SE $\frac{1}{4}$ 11	2S	12E	60349
Rush No. 5A	701	450	SE $\frac{1}{4}$ 11	2S	12E	60350
Rush No. 6A	701	451	SE $\frac{1}{4}$ 11, NE $\frac{1}{4}$ 14	2S	12E	60351
Rush No. 7A	701	452	SE $\frac{1}{4}$ 11, NE $\frac{1}{4}$ 14	2S	12E	60352
Rush No. 8A	701	453	SE $\frac{1}{4}$ 11, SW $\frac{1}{4}$ 12, NW $\frac{1}{4}$ 13 NE $\frac{1}{4}$ 14	2S	12E	60353
Rush No. 9A	701	454	NW $\frac{1}{4}$ 13, SW $\frac{1}{4}$ 12	2S	12E	60354
Rush No. 10A	701	455	NW $\frac{1}{4}$ 13, SW $\frac{1}{4}$ 12	2S	12E	60355
Rush No. 11A	701	456	NW $\frac{1}{4}$ 13	2S	12E	60356
Rush No. 12A	701	457	NW $\frac{1}{4}$ 13	2S	12E	60357
Rush No. 13A	701	458	NW $\frac{1}{4}$ 13	2S	12E	60358
Rush No. 14A	704	19	NW $\frac{1}{4}$ SW $\frac{1}{4}$ 13, NE $\frac{1}{4}$ SE $\frac{1}{4}$ 14	2S	12E	60359
Rush No. 15A	704	20	NE $\frac{1}{4}$ SE $\frac{1}{4}$ 14	2S	12E	60360
Ajax	D	124	NW $\frac{1}{4}$ SW $\frac{1}{4}$ 12, NE $\frac{1}{4}$ SE $\frac{1}{4}$ 11	2S	12E	60361
Annex	38	118	NW $\frac{1}{4}$ 12, NE $\frac{1}{4}$ 11	2S	12E	60362
Apex	38	117	NW $\frac{1}{4}$ 12, NE $\frac{1}{4}$ 11	2S	12E	60363
Broken Hill No. 1	38	157	SW $\frac{1}{4}$ SE $\frac{1}{4}$ 11	2S	12E	60364
Cobre Verde No. 2	20	474	NW $\frac{1}{4}$ NE $\frac{1}{4}$ 11	2S	12E	60365
Amended	1/AM/MI	253				
Cobre Verde No. 3	20	605	SE $\frac{1}{4}$ SW $\frac{1}{4}$ NW $\frac{1}{4}$ NE $\frac{1}{4}$ 11	2S	12E	60366
Copper Bell	38	116	NW $\frac{1}{4}$ 12	2S	12E	60367
Dacite No. 4	39	61	NE $\frac{1}{4}$ 12	2S	12E	60368
Dacite No. 5	39	62	NE $\frac{1}{4}$ 12	2S	12E	60369
Dacite No. 6	39	63	SE $\frac{1}{4}$ 1, NE $\frac{1}{4}$ 12	2S	12E	60370
Dacite No. 7	39	64	NE $\frac{1}{4}$ SE $\frac{1}{4}$ 12	2S	12E	60371
Dacite No. 8	39	65	NE $\frac{1}{4}$ SE $\frac{1}{4}$ 12	2S	12E	60372
Dacite No. 9	39	66	SW $\frac{1}{4}$ 7 NE $\frac{1}{4}$ 12	2S	13E	60373
Defiance No. 1	39	182	NW $\frac{1}{4}$ SW $\frac{1}{4}$ 7 SW $\frac{1}{4}$ 11	2S	12E	60374
Defiance No. 2	39	183	SW $\frac{1}{4}$ 11, SE $\frac{1}{4}$ 10	2S	12E	60375
Defiance No. 3	39	184	SW $\frac{1}{4}$ 11, SE $\frac{1}{4}$ 10	2S	12E	60376
Defiance No. 4	39	185	NW $\frac{1}{4}$ SW $\frac{1}{4}$ 11	2S	12E	60377
Defiance No. 5	39	186	NW $\frac{1}{4}$ SW $\frac{1}{4}$ 11	2S	12E	60378
Defiance No. 6	39	187	NW $\frac{1}{4}$ SW $\frac{1}{4}$ 11	2S	12E	60379
Defiance No. 7	39	188	NW $\frac{1}{4}$ SW $\frac{1}{4}$ 11, NE $\frac{1}{4}$ 10	2S	12E	60380
Defiance No. 8	39	189	NE $\frac{1}{4}$ SE $\frac{1}{4}$ 10, NW $\frac{1}{4}$ SW $\frac{1}{4}$ 11	2S	12E	60381
Defiance No. 9	39	190	NE $\frac{1}{4}$ SE $\frac{1}{4}$ 10	2S	12E	60382
Defiance No. 10	39	191	NE $\frac{1}{4}$ SE $\frac{1}{4}$ 10	2S	12E	60383
Defiance No. 11	39	192	NE $\frac{1}{4}$ SE $\frac{1}{4}$ 10	2S	12E	60384
Defiance No. 12	39	193	NE $\frac{1}{4}$ SE $\frac{1}{4}$ SW $\frac{1}{4}$ NW $\frac{1}{4}$ 10	2S	12E	60385
Defiance No. 13	39	194	NW $\frac{1}{4}$ SW $\frac{1}{4}$ 10	2S	12E	60386
Defiance No. 14	39	195	NW $\frac{1}{4}$ SW $\frac{1}{4}$ 10	2S	12E	60387
Hercules	D	129	SE $\frac{1}{4}$ NE $\frac{1}{4}$ 11	2S	12E	60388
Illinois (Illinois)	26	221	NE $\frac{1}{4}$ 11	2S	12E	60389
Amended (Illinois)	1/AM/MI	265				
Indiana	F	572	NE $\frac{1}{4}$ 11	2S	12E	60390
Iowa	F	573	NE $\frac{1}{4}$ 11	2S	12E	60391
Lead Hill	21	272	NE $\frac{1}{4}$ SE $\frac{1}{4}$ 11	2S	12E	60392
North Pole Star	26	526	SW $\frac{1}{4}$ 11	2S	12E	60393
South Syndicate No. 6	40	263	SE $\frac{1}{4}$ 1, NE $\frac{1}{4}$ 12 NW $\frac{1}{4}$ 7	2S	12E	60394
South Syndicate No. 7	40	264	NW $\frac{1}{4}$ 7	2S	13E	60395
South Syndicate No. 8	40	265	NW $\frac{1}{4}$ 7	2S	13E	60396
South Syndicate No. 9	40	266	NW $\frac{1}{4}$ NE $\frac{1}{4}$ 7, SW $\frac{1}{4}$ 6	2S	13E	60397
South Syndicate No. 10	40	267	NW $\frac{1}{4}$ SW $\frac{1}{4}$ 7	2S	13E	60398

Name of Claim	Book of Records	Page	G&SRB&M		T	R	Serial No. A.M.C.
			Section				
South Syndicate No. 11	40	268	NW $\frac{1}{4}$ NE $\frac{1}{4}$ SE $\frac{1}{4}$ SW $\frac{1}{4}$ 7		2S	13E	60499
South Syndicate No. 12	40	269	NW $\frac{1}{4}$ NE $\frac{1}{4}$ SE $\frac{1}{4}$ 7		2S	13E	60400
Touch Not No. 2	20	582	NE $\frac{1}{4}$ SE $\frac{1}{4}$ 12		2S	12E	60401
Amended	1/AM/MI	315					
Extension No. 1A	968	22	SW $\frac{1}{4}$ 7		2S	13E	60402
Extension No. 2	40	410	SW $\frac{1}{4}$ SE $\frac{1}{4}$ 7		2S	13E	60403
Extension No. 3	40	411	NE $\frac{1}{4}$ 7		2S	13E	60404
Extension No. 4	40	409	SW $\frac{1}{4}$ 7, NW $\frac{1}{4}$ 18		2S	13E	60405
			SE $\frac{1}{4}$ 12		2S	12E	
Extension No. 5	40	412	SW $\frac{1}{4}$ 7, NW $\frac{1}{4}$ 18		2S	13E	60406
Extension No. 6	40	413	SW $\frac{1}{4}$ 7, NW $\frac{1}{4}$ NE $\frac{1}{4}$ 18		2S	13E	60407
Extension No. 7	40	414	SW $\frac{1}{4}$ SE $\frac{1}{4}$ 7, NE $\frac{1}{4}$ 18		2S	13E	60408
Extension No. 8	40	415	SW $\frac{1}{4}$ 7, NE $\frac{1}{4}$ 18		2S	13E	60409
Extension No. 9	40	416	NW $\frac{1}{4}$ 18		2S	13E	60410
Extension No. 10	40	417	NW $\frac{1}{4}$ 18		2S	13E	60411
Extension No. 11	40	418	NW $\frac{1}{4}$ NE $\frac{1}{4}$ 18		2S	13E	60412
Extension No. 12	40	419	NE $\frac{1}{4}$ 18		2S	13E	60413
Extension No. 13	40	420	NE $\frac{1}{4}$ 18		2S	13E	60414
Extension No. 14	40	421	NW $\frac{1}{4}$ SW $\frac{1}{4}$ 18		2S	13E	60415
Extension No. 15	40	422	SE $\frac{1}{4}$ SW $\frac{1}{4}$ NW $\frac{1}{4}$ 18		2S	13E	60416
Extension No. 16	40	423	SE $\frac{1}{4}$ NW $\frac{1}{4}$ NE $\frac{1}{4}$ 18		2S	13E	60417
Extension No. 17	40	424	NE $\frac{1}{4}$ SE $\frac{1}{4}$ 18		2S	13E	60418
Extension No. 18	40	425	NE $\frac{1}{4}$ SE $\frac{1}{4}$ 18		2S	13E	60419
Extension No. 19	40	426	SW $\frac{1}{4}$ 18		2S	13E	60420
Extension No. 19-A	40	433	SW $\frac{1}{4}$ 18		2S	13E	60421
Extension No. 20	40	427	SW $\frac{1}{4}$ SE $\frac{1}{4}$ 18		2S	13E	60422
Extension No. 21	40	428	SE $\frac{1}{4}$ 18		2S	13E	60423
Extension No. 22	40	429	SE $\frac{1}{4}$ 18		2S	13E	60424
Extension No. 23	40	430	SE $\frac{1}{4}$ 18		2S	13E	60425
Extension No. 24	40	431	SW $\frac{1}{4}$ 18, NW $\frac{1}{4}$ NE $\frac{1}{4}$ 19		2S	13E	60426
Extension No. 25	40	432	NE $\frac{1}{4}$ 19, SE $\frac{1}{4}$ 18		2S	13E	60427
Extension No. 26-A	968	20	NE $\frac{1}{4}$ 19, SE $\frac{1}{4}$ 18		2S	13E	60428
Extension No. 27-A	968	24	NE $\frac{1}{4}$ 19, SE $\frac{1}{4}$ 18		2S	13E	60429
Extension No. 28	40	434	SE $\frac{1}{4}$ 18		2S	13E	60430
Extension No. 29	610	69	NE $\frac{1}{4}$ 18		2S	13E	60431
Extension No. 30	610	70	NE $\frac{1}{4}$ 18		2S	13E	60432
Extension No. 31	610	71	SE $\frac{1}{4}$ 7, NE $\frac{1}{4}$ 18		2S	13E	60433
Extension No. 32	610	72	SE $\frac{1}{4}$ 7		2S	13E	60434
Extension No. 33	610	73	SE $\frac{1}{4}$ NE $\frac{1}{4}$ 7		2S	13E	60435
Extension No. 34	610	74	SE $\frac{1}{4}$ NE $\frac{1}{4}$ 7		2S	13E	60436
Extension No. 35	610	75	NE $\frac{1}{4}$ 7		2S	13E	60437
Extension No. 36	610	76	NE $\frac{1}{4}$ 7		2S	13E	60438
Extension No. 37	610	77	NE $\frac{1}{4}$ 7		2S	13E	60439
Extension No. 38	610	78	NE $\frac{1}{4}$ 7		2S	13E	60440
Extension No. 39	610	79	NE $\frac{1}{4}$ 7, SE $\frac{1}{4}$ 6		2S	13E	60441
Extension No. 40	610	80	NE $\frac{1}{4}$ 7, SE $\frac{1}{4}$ 6		2S	13E	60442
Extension No. 41	610	81	NE $\frac{1}{4}$ 7, SE $\frac{1}{4}$ 6		2S	13E	60443
East No. 3	Dkt 566	182	NW $\frac{1}{4}$ 32		1S	13E	60444
East No. 4	Dkt 566	184	NW $\frac{1}{4}$ NE $\frac{1}{4}$ 32		1S	13E	60445
East No. 5	Dkt 566	186	NE $\frac{1}{4}$ 32		1S	13E	60446
East No. 8	Dkt 566	192	SW $\frac{1}{4}$ 29, NW $\frac{1}{4}$ 32		1S	13E	60447
East No. 9	Dkt 566	194	SW $\frac{1}{4}$ SE $\frac{1}{4}$ 29, NW $\frac{1}{4}$ NE $\frac{1}{4}$ 32		1S	13E	60448
East No. 10	Dkt 566	196	SE $\frac{1}{4}$ 29, NE $\frac{1}{4}$ 32		1S	13E	60449
East No. 14	Dkt 566	204	NW $\frac{1}{4}$ NE $\frac{1}{4}$ SE $\frac{1}{4}$ SW $\frac{1}{4}$ 29		1S	13E	60450
East No. 15	Dkt 566	206	NE $\frac{1}{4}$ SE $\frac{1}{4}$ 29		1S	13E	60451
Oak No. 45	Dkt 566	177	NW $\frac{1}{4}$ 29		1S	13E	60452
Broken Hill No. 2	38	155	SE $\frac{1}{4}$ SW $\frac{1}{4}$ NW $\frac{1}{4}$ 11		2S	12E	60453

RECEIVED  
B.I. M. AZ STATE OFFICE

NOV 30 1983

7:45 A.M.  
PHOENIX, ARIZONA

That between the first day of September, 1982, and the first day of September, 1983, at least One Hundred Dollars (\$100.00) worth of work and improvements were done and performed for the benefit of each of said claims, not including the location work of said claims. Such work and improvements were made by and at the expense of the Magma Copper Company, owner of said claims, for the purpose of complying with the laws of the United States pertaining to assessment or annual work, and

V. Sanchez	R. Byrd	C. Wiley
J. Gomez	F. Pacheco	F. Arriola
M. Fernandez	J. Stotts	P. Martinez
R. Cervantes	J. Contreras	A. Bendle
R. Reyna	T. Tameron	A. Arriola
P. Fernandez	J. Babich	A. Contreras
S. Ellison	F. Peru	

were part of the men employed by said owner, and who labored for the benefit of said claims, did said work and improvements, the same being as follows, to-wit:

Sandfilled open stopes and repaired mine openings including timbering drifts and shafts, installation and repair of tracks, ventilation work and pumping.

RECEIVED  
 B.I.M. AZ STATE OFFICE  
 NOV 30 1983  
 7:45 A.M.  
 PHOENIX, ARIZONA

*Sally S. Martinez*

Subscribed and sworn to before me this 17th day of October, 1983.

*Kathleen B. Baird*  
 Notary Public


RECEIVED  
B.L.M. AZ STATE OFFICE  
NOV 30 1983  
7:45 A.M.  
PHOENIX, ARIZONA

OCT 17 1983

It is Certified that this is a complete and accurate print made from a microfilm copy of the official records of the Pinal County Recorder in Docket 444 Page 12

William S. Truman, Pinal County Recorder

By Barbara Quinn Deputy



\*\*\* CERTIFICATE OF RECORDING \*\*\*

STATE OF ARIZONA, COUNTY OF PINAL (SS)  
I HEREBY CERTIFY THAT THE WITHIN INSTRUMENT WAS FILED FOR RECORD IN  
PINAL COUNTY, STATE OF ARIZONA. WITNESS MY HAND AND OFFICIAL SEAL.

NO: 746388

TIME: 1435 17OCT83

PAGES: 008

FEE \$008.00

WILLIAM S. TRUMAN

PINAL COUNTY RECORDER, BY ..... *W. S. Truman* ..... DEPUTY

LABOR

FROM: MARTIN, WALTER

TO: APEX AND OTHER

RECEIVED  
B.I.M. AZ STATE OFFICE

NOV 30 1983

7:45 A.M.  
PHOENIX, ARIZONA

60069-60201  
60203-60316  
60346-60453

LAW OFFICES  
TWITTY, SIEVWRIGHT & MILLS  
1700 TOWNEHOUSE TOWER  
100 WEST CLARENDON  
PHOENIX, ARIZONA 85013

HOWARD A. TWITTY  
RALPH B. SIEVWRIGHT  
JOHN F. MILLS  
N. DOUGLAS GRIMWOOD  
ANDREW R. ALEX  
ROGER K. FERLAND

TELEPHONE 248-9424  
AREA CODE 602

November 15, 1982

ARIZONA STATE OFFICE  
BU. LAND MANAGEMENT

NOV 15 1982

*Updated  
baw*

7:45 A.M.  
PHOENIX, ARIZONA

HAND DELIVERED

United States Department  
of the Interior  
Bureau of Land Management  
2400 Valley Bank Center  
Phoenix, Arizona 85073

Re: 1982 Affidavits of Annual Assessment Work  
MAGMA COPPER COMPANY - Superior Division

Gentlemen:

Enclosed are Affidavits of Performance of Annual  
Work for Year Commencing September 1, 1981, for the claims  
of Magma Copper Company, Superior Division, covered by the  
following serial numbers:

- A MC 60069 - A MC 60200, inclusive;
- A MC 60203 - A MC 60316, inclusive; and
- A MC 60346 - A MC 60453.

Very truly yours,

TWITTY, SIEVWRIGHT & MILLS

By *Ralph Sievwright*

RBS/ksc  
Enclosures

cc: Mr. Frank M. Florez (w/o enc.)  
Mr. Walter S. Martin (w/o enc.)



① - 6.00  
C.M.B.

715180

1132-108

ARIZONA STATE OFFICE  
BU. LAND MANAGEMENT

NOV 15 1982

AFFIDAVIT OF PERFORMANCE OF ANNUAL WORK 7:45 A.M.  
PHOENIX, ARIZONA

STATE OF ARIZONA)  
County of Pinal ) ss.

Walter S. Martin, being duly sworn, deposes and says that he is a citizen of the United States and more than twenty-one years of age and resides at Superior in Pinal County, Arizona, is personally acquainted with the mining claim known as Red Brick #1 (Placer), situated in Pioneer Mining District, Pinal County, Arizona, and listed below together with Book and Page of Records as recorded in the office of the County Recorder of Pinal County, Arizona.

Name of Claim	Book of Records	Page	Section	G&SRB&M		Ser. No.	
				T	R	A	MC
Red Brick #1 (Placer)	38	262	NW $\frac{1}{4}$ 4	2S	12E	60069	✓

That between the first day of September 1981, and the first day of September 1982, at least One Hundred Dollars (\$100.00) worth of work and improvements were done and performed upon said claim, not including the location work of said claim. Such work and improvements were made by and at the expense of the Magma Copper Company, owner of said claim, for the purpose of complying with the laws of the United States pertaining to assessment or annual work, and Fred Hansen, Bob Alvarez, and Manuel Guzman

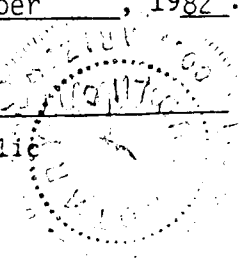
were the persons employed by said owner and who labored upon said claim, did said work and improvements, the same being as follows, to wit:

Repaired 400 feet of access road, excavated, loaded and hauled 60 tons of material to No. 6 tailings dam.

Walter S. Martin

Subscribed and sworn to before me this 7th day of September, 1982.

William B. Thompson  
Notary Public



\*\*\* CERTIFICATE OF RECORDING \*\*\*

STATE OF ARIZONA, COUNTY OF PINAL (SS)  
I HEREBY CERTIFY THAT THE WITHIN INSTRUMENT WAS FILED FOR RECORD IN  
PINAL COUNTY, STATE OF ARIZONA. WITNESS MY HAND AND OFFICIAL SEAL.

NO: 715180      TIME: 0915 21SEP82      PAGES: 001      FEE \$006.00

WILLIAM S. TRUMAN  
PINAL COUNTY RECORDER, BY .. *W. Martin* .....DEPUTY

LABOR      FROM: MARTIN, WALTER      ARIZONA STATE OFFICE  
AND      GOVERNMENT BRICK 1

NOV 15 1982

0-600  
ent

715179

1132-107

ARIZONA STATE OFFICE  
GU. LAND MANAGEMENT

NOV 15 1982

7:45 A.M.  
PHOENIX, ARIZONA

AFFIDAVIT OF PERFORMANCE OF ANNUAL WORK

STATE OF ARIZONA) ss.  
County of Pinal )

Walter S. Martin, being duly sworn, deposes and says that he is a citizen of the United States and more than twenty-one years of age and resides at Superior in Pinal County, State of ARIZONA, and is personally acquainted with the mining claims known as Der Kcirb (Lode), situated in the Pioneer Mining District, Pinal County, Arizona, and listed below together with Book and Page of Records as recorded in the office of the County Recorder of Pinal County, Arizona.

Name of Claim	Book of Records	Page	G&SRB&M Section	T R		Ser. No.
				A	MC	
Der Kcirb #1	Dkt 725	99	SW $\frac{1}{2}$ 27	1S	12E	60070
Der Kcirb #2	Dkt 725	100	SW $\frac{1}{2}$ 27	1S	12E	60071
Der Kcirb #3	Dkt 725	101	SW $\frac{1}{2}$ 27	1S	12E	60072
Der Kcirb #4	Dkt 725	102	SW $\frac{1}{2}$ 27	1S	12E	60073
Der Kcirb #5	Dkt 725	103	SW $\frac{1}{2}$ 27	1S	12E	60074
Der Kcirb #6	Dkt 725	104	SW $\frac{1}{2}$ 27, NW $\frac{1}{2}$ 34	1S	12E	60075
Der Kcirb #7	Dkt 725	105	NW $\frac{1}{2}$ 34	1S	12E	60076
Der Kcirb #8	Dkt 725	106	NW $\frac{1}{2}$ 34	1S	12E	60077
Der Kcirb #9	Dkt 725	107	NW $\frac{1}{2}$ 34, SW $\frac{1}{2}$ 34	1S	12E	60078
Der Kcirb #10	Dkt 725	108	SW $\frac{1}{2}$ 34	1S	12E	60079
Der Kcirb #11	Dkt 725	109	SW $\frac{1}{2}$ 34	1S	12E	60080
Der Kcirb #12	Dkt 725	110	SW $\frac{1}{2}$ 34	1S	12E	60081
Der Kcirb #13	Dkt 725	111	SW $\frac{1}{2}$ 34	1S	12E	60082

That between the first day of September 1981, and the first day of September 1982, at least One Hundred Dollars (\$100.00) worth of work and improvements were done and performed for the benefit of each said claims, not including the location work of said claims. Such work and improvements were made by and at the expense of Magma Copper Company, owner of said claims, for the purpose of complying with the laws of the United States pertaining to assessment or annual work, and

Tom Gorham and Gary King

were the persons employed by said owner and who labored upon said claims, did said work and improvements, the same being as follows, to wit:

Repaired approximately 3000 feet of access road and repaired water retention dike.

Walter S. Martin

Subscribed and sworn to before me this 7th day of September, 1982.

Kathleen B. Fitzgerald  
Notary Public  
PINAL COUNTY, ARIZONA

\*\*\* CERTIFICATE OF RECORDING \*\*\*

STATE OF ARIZONA, COUNTY OF PINAL (SS)

I HEREBY CERTIFY THAT THE WITHIN INSTRUMENT WAS FILED FOR RECORD IN  
PINAL COUNTY, STATE OF ARIZONA. WITNESS MY HAND AND OFFICIAL SEAL.

NO: 715179

TIME: 0915 21SEP82

PAGES: 001

FEE \$006.00

WILLIAM S. TRUMAN

PINAL COUNTY RECORDER, BY .....

*W. S. Truman*  
STATE OFFICE  
LAND MANAGEMENT

...DEPUTY


LABOR

FROM: MARTIN, WALTER

NOV 15 1982

DER KCIRB 1-1

7:30 AM



9-16

715181

1132-109

ARIZONA STATE OFFICE  
EUL. LAND MANAGEMENT

NOV 15 1982

7:45 A.M.  
PHOENIX, ARIZONA

AFFIDAVIT OF PERFORMANCE OF ANNUAL WORK

STATE OF ARIZONA)  
County of Pinal ) ss.

Walter S. Martin, being duly sworn, deposes and says that he is a citizen of the United States, and more than twenty-one years of age, and resides at Superior in Pinal County, State of Arizona, and is personally acquainted with the following mining claims situated in the Pioneer Mining District, Pinal County, Arizona, listed below together with Book and Page of Records as recorded in the office of the County Recorder of Pinal County, Arizona.

NOTE: Dkt = Docket; 1/AM/MI = 1 of Amended Mines

Name of Claim	Book of Records	Page	G&SRB&M Section	T		Ser. No. A MC
				T	R	
Apex	32	346	SW $\frac{1}{4}$ 25	1S	12E	60083
Location 2	39	261				
Amended	41	72				
Ash No. 1	40	272	SE $\frac{1}{4}$ 25	1S	12E	60084
Ash No. 6	40	276	NE $\frac{1}{4}$ NW $\frac{1}{4}$ 29	1S	13E	60085
Ash No. 8	40	278	NE $\frac{1}{4}$ SE $\frac{1}{4}$ SW $\frac{1}{4}$ NW $\frac{1}{4}$ 30	1S	13E	60086
			SW $\frac{1}{4}$ NW $\frac{1}{4}$ 29	1S	13E	
Ash No. 9	40	279	NE $\frac{1}{4}$ SE $\frac{1}{4}$ 25	1S	12E	60087
			SW $\frac{1}{4}$ NW $\frac{1}{4}$ 30	1S	13E	
Ash No. 10	40	280	NE $\frac{1}{4}$ SE $\frac{1}{4}$ 25	1S	12E	60088
Ash No. 11	40	281	NE $\frac{1}{4}$ 25	1S	12E	60089
Ash No. 12	40	282	NE $\frac{1}{4}$ 25	1S	12E	60090
			NW $\frac{1}{4}$ 30	1S	13E	
Ash No. 13	40	283	NW $\frac{1}{4}$ NE $\frac{1}{4}$ 30, NW $\frac{1}{4}$ 29	1S	13E	60091
Ash No. 14	40	284	NW $\frac{1}{4}$ 29	1S	13E	60092
Ash No. 15	40	285	NW $\frac{1}{4}$ NE $\frac{1}{4}$ 29	1S	13E	60093
Ash No. 16	40	290	NW $\frac{1}{4}$ NE $\frac{1}{4}$ SE $\frac{1}{4}$ SW $\frac{1}{4}$ 25	1S	12E	60094
Amended	42	179				
Ash No. 17	Dkt 362	255	NE $\frac{1}{4}$ 29	1S	13E	60095
Ash No. 18	Dkt 362	256	NW $\frac{1}{4}$ NE $\frac{1}{4}$ 29	1S	13E	60096
Ash No. 19	Dkt 362	257	NW $\frac{1}{4}$ 29	1S	13E	60097
Ash No. 20	Dkt 362	258	NW $\frac{1}{4}$ 29	1S	13E	60098
Ash No. 21	Dkt 362	259	NW $\frac{1}{4}$ 29	1S	13E	60099
Ash No. 22	Dkt 362	260	NW $\frac{1}{4}$ 29, NE $\frac{1}{4}$ 30	1S	13E	60100
Ash No. 23	Dkt 362	261	NE $\frac{1}{4}$ 30	1S	13E	60101
Ash No. 24	Dkt 362	262	NW $\frac{1}{4}$ NE $\frac{1}{4}$ 30	1S	13E	60102
Ash No. 25	Dkt 362	263	NW $\frac{1}{4}$ 30	1S	13E	60103
			NE $\frac{1}{4}$ 25	1S	12E	
Ash No. 26	Dkt 362	264	NE $\frac{1}{4}$ 25	1S	12E	60104
Ash No. 27	Dkt 362	265	NE $\frac{1}{4}$ 25	1S	12E	60105
Ash No. 28	Dkt 362	266	NE $\frac{1}{4}$ 25	1S	12E	60106
Ash No. 29	Dkt 362	267	NW $\frac{1}{4}$ NE $\frac{1}{4}$ 25	1S	12E	60107
Russ No. 8	Dkt 687	360	NW $\frac{1}{4}$ 25	1S	12E	60108
Russ No. 9	Dkt 687	361	NW $\frac{1}{4}$ 25	1S	12E	60109
Russ No. 10	Dkt 687	362	NW $\frac{1}{4}$ 25	1S	12E	60110
Russ No. 11	Dkt 687	363	NW $\frac{1}{4}$ 25	1S	12E	60111
Russ No. 12	Dkt 687	364	NW $\frac{1}{4}$ NE $\frac{1}{4}$ 25	1S	12E	60112
Russ No. 13	Dkt 687	365	NE $\frac{1}{4}$ 26, SE $\frac{1}{4}$ 23	1S	12E	60113
Russ No. 14	Dkt 687	366	NE $\frac{1}{4}$ 26	1S	12E	60114
			SE $\frac{1}{4}$ 23	1S	13E	

Name of Claim	Book of Records	Page	G&SRB&M			Ser. No. A MC
			Section	T	R	
Russ No. 15	Dkt 687	367	NW $\frac{1}{4}$ 25, NE $\frac{1}{4}$ 26	1S	12E	60115
Russ No. 16	Dkt 687	368	SE $\frac{1}{4}$ 23, SW $\frac{1}{4}$ 24	1S	12E	
Russ No. 17A	Dkt 693	225	NW $\frac{1}{4}$ 25, SW $\frac{1}{4}$ 24	1S	12E	60116
Russ #18A	Dkt 693	226	NW $\frac{1}{4}$ 25, SW $\frac{1}{4}$ 24	1S	12E	60117
Russ #19A	Dkt 693	227	NW $\frac{1}{4}$ 25, SW $\frac{1}{4}$ 24	1S	12E	60118
Russ #20A	Dkt 693	228	SE $\frac{1}{4}$ SW $\frac{1}{4}$ 24, NW $\frac{1}{4}$ NE $\frac{1}{4}$ 25	1S	12E	60119
Russ No. 21	Dkt 687	373	SE $\frac{1}{4}$ 24, NE $\frac{1}{4}$ 25	1S	12E	60120
Russ No. 22	Dkt 687	374	SE $\frac{1}{4}$ 24, NE $\frac{1}{4}$ 25	1S	12E	60121
Russ No. 23	Dkt 687	375	SE $\frac{1}{4}$ 24, NE $\frac{1}{4}$ 25	1S	12E	60122
Russ No. 24	Dkt 687	376	SE $\frac{1}{4}$ 24, NE $\frac{1}{4}$ 25	1S	12E	60123
Black Foot No. 1	F	351	SW $\frac{1}{4}$ 19, NW $\frac{1}{4}$ 30	1S	13E	
Black Rock No. 1	37	621	SW $\frac{1}{4}$ SE $\frac{1}{4}$ 25	1S	12E	60124
Amended	41	73	SW $\frac{1}{4}$ 25	1S	12E	60125
Hard Rock No. 8	H	461	SE $\frac{1}{4}$ 36	1S	12E	60126
Hard Rock No. 9	H	462	SE $\frac{1}{4}$ SW $\frac{1}{4}$ 36	1S	12E	60127
Hard Rock No. 10	H	463	SE $\frac{1}{4}$ SW $\frac{1}{4}$ 36	1S	12E	60128
Hard Rock No. 13	39	43	SE $\frac{1}{4}$ 36	1S	12E	60129
Hard Rock No. 14	39	44	SE $\frac{1}{4}$ 36	1S	12E	60130
Monarch No. 1	F	354	SE $\frac{1}{4}$ SW $\frac{1}{4}$ 36	1S	12E	60131
Nadene	39	260	SE $\frac{1}{4}$ 36	1S	12E	60132
Amended	41	75				
Nadene No. 1	33	396	SE $\frac{1}{4}$ 36	1S	12E	60133
Amended	41	74				
Oak No. 4	33	280	NW $\frac{1}{4}$ NE $\frac{1}{4}$ 31, NW $\frac{1}{4}$ 32	1S	13E	60134
Oak No. 7	34	67	NW $\frac{1}{4}$ NE $\frac{1}{4}$ 31, NW $\frac{1}{4}$ 32	1S	13E	60135
Oak No. 9	34	69	NW $\frac{1}{4}$ SE $\frac{1}{4}$ SW $\frac{1}{4}$ 31, SW $\frac{1}{4}$ NW $\frac{1}{4}$ 32	1S	13E	60136
Oak No. 14	34	387	NW $\frac{1}{4}$ 32	1S	13E	60137
Oak #15 (No. 15)	34	388	NW $\frac{1}{4}$ SW $\frac{1}{4}$ 32	1S	13E	60138
Amended (#15)	35	557				
Oak No. 16	34	389	SW $\frac{1}{4}$ 32	1S	13E	60139
Oak No. 17	34	390	SW $\frac{1}{4}$ 32	1S	13E	60140
Oak No. 18	34	391	SW $\frac{1}{4}$ 32	1S	13E	60141
Oak No. 19	34	392	SW $\frac{1}{4}$ 32	1S	13E	60142
Oak No. 20	34	393	SW $\frac{1}{4}$ 32, SE $\frac{1}{4}$ SW $\frac{1}{4}$ 31	1S	13E	60143
Oak No. 21	34	394	SW $\frac{1}{4}$ 32, SE $\frac{1}{4}$ SW $\frac{1}{4}$ 31	1S	13E	60144
Oak No. 22	34	395	SW $\frac{1}{4}$ 32, SE $\frac{1}{4}$ SW $\frac{1}{4}$ 31	1S	13E	60145
Oak No. 23	34	396	SW $\frac{1}{4}$ 32, SE $\frac{1}{4}$ SW $\frac{1}{4}$ 31	1S	13E	60146
Oak No. 24	34	397	SE $\frac{1}{4}$ 36	1S	12E	60147
Oak #25	34	398	SW $\frac{1}{4}$ 31	1S	13E	
Oak No. 26	34	399	SE $\frac{1}{4}$ 36	1S	12E	60148
Oak No. 27	34	400	SW $\frac{1}{4}$ 31	1S	13E	
Pine No. 1	Dkt 717	441	SE $\frac{1}{4}$ 36	1S	12E	60149
Pine No. 2	Dkt 717	442	SW $\frac{1}{4}$ 31	1S	13E	60150
Pine No. 3	Dkt 717	443	SE $\frac{1}{4}$ 36	1S	12E	60151
Pine No. 4	Dkt 717	444	SW $\frac{1}{4}$ 31	1S	13E	60152
Pine No. 5	Dkt 717	445	SE $\frac{1}{4}$ 36	1S	12E	60153
Pine No. 6	Dkt 717	446	SW $\frac{1}{4}$ 31	1S	13E	60154
Pine No. 7	Dkt 717	447	SE $\frac{1}{4}$ 36	1S	12E	60155
Pine No. 8	Dkt 717	448	SW $\frac{1}{4}$ 31	1S	13E	60156
Pine No. 9	Dkt 717	449	SE $\frac{1}{4}$ 36	1S	12E	60157
Oak No. 33	Dkt 198	499	NW $\frac{1}{4}$ SW $\frac{1}{4}$ 36	1S	12E	60158
Oak No. 34	Dkt 198	500	NW $\frac{1}{4}$ NE $\frac{1}{4}$ SE $\frac{1}{4}$ SW $\frac{1}{4}$ 36	1S	12E	60159
Oak No. 35	Dkt 198	501	NE $\frac{1}{4}$ SE $\frac{1}{4}$ 36	1S	12E	60160
			NE $\frac{1}{4}$ SE $\frac{1}{4}$ 36	1S	12E	60161
			NE $\frac{1}{4}$ SE $\frac{1}{4}$ 36	1S	12E	60162
			NW $\frac{1}{4}$ SW $\frac{1}{4}$ 31	1S	13E	
			NE $\frac{1}{4}$ 36	1S	12E	60158
			NW $\frac{1}{4}$ 31	1S	13E	
			NE $\frac{1}{4}$ 36	1S	12E	60159
			NW $\frac{1}{4}$ 31	1S	13E	
			NE $\frac{1}{4}$ 29	1S	13E	60160
			NE $\frac{1}{4}$ 29	1S	13E	60161
			NE $\frac{1}{4}$ 29, NW $\frac{1}{4}$ 28	1S	13E	60162

NOV 15 1982

7:45 A.M.  
PHOENIX, ARIZONA

1132-111

Name of Claim	Book of Records	Page	G&SRB&M		Ser. No.
			Section	T R	
Oak No. 36	Dkt 198	502	NW $\frac{1}{2}$ 28	1S	13E 60163
Oak No. 37	Dkt 198	503	NW $\frac{1}{2}$ 28	1S	13E 60164
Oak No. 38	Dkt 198	504	NW $\frac{1}{2}$ SW $\frac{1}{2}$ 28	1S	13E 60165
Oak No. 39	Dkt 198	505	NW $\frac{1}{2}$ SW $\frac{1}{2}$ 28	1S	13E 60166
Oak No. 40	Dkt 198	506	NW $\frac{1}{2}$ SW $\frac{1}{2}$ 28	1S	13E 60167
			NE $\frac{1}{2}$ SE $\frac{1}{2}$ 29	1S	13E
Oak No. 41	Dkt 198	507	NE $\frac{1}{2}$ SE $\frac{1}{2}$ 29	1S	13E 60168
Oak No. 42	Dkt 198	508	NE $\frac{1}{2}$ SE $\frac{1}{2}$ 29	1S	13E 60169
Oak No. 43	Dkt 198	509	SE $\frac{1}{2}$ 29, NE $\frac{1}{2}$ 32	1S	13E 60170
Oak No. 44	Dkt 198	510	NE $\frac{1}{2}$ 32	1S	13E 60171
Palace No. 1	39	262	NW $\frac{1}{2}$ SW $\frac{1}{2}$ 25	1S	12E 60172
Amended	41	71			
Ace	Dkt 142	524	NE $\frac{1}{2}$ 1	2S	12E 60173
Ace 1	Dkt 142	525	NE $\frac{1}{2}$ 1	2S	12E 60174
Ace 2	Dkt 142	526	NE $\frac{1}{2}$ 1	2S	12E 60175
			SW $\frac{1}{2}$ 32	1S	13E
Ace 3	Dkt 142	527	NE $\frac{1}{2}$ SE $\frac{1}{2}$ 1	2S	12E 60176
Ace 4	Dkt 142	528	NE $\frac{1}{2}$ SE $\frac{1}{2}$ 1	2S	12E 60177
Ace 5	Dkt 142	529	NE $\frac{1}{2}$ SE $\frac{1}{2}$ 1	2S	12E 60178
			NW $\frac{1}{2}$ SW $\frac{1}{2}$ 6	2S	13E
Ace 6	Dkt 142	530	SE $\frac{1}{2}$ 1	2S	12E 60179
			SW $\frac{1}{2}$ 6	2S	13E
Alto	39	611	NW $\frac{1}{2}$ 1, NE $\frac{1}{2}$ 2	2S	12E 60180
Alto No. 1	39	612	NW $\frac{1}{2}$ 1, NE $\frac{1}{2}$ 2	2S	12E 60181
Alto No. 2	39	613	NW $\frac{1}{2}$ 1	2S	12E 60182
Alto No. 3	39	614	NW $\frac{1}{2}$ 1	2S	12E 60183
Alto No. 4	39	615	NW $\frac{1}{2}$ SW $\frac{1}{2}$ 1	2S	12E 60184
Alto No. 5	39	616	SW $\frac{1}{2}$ 1	2S	12E 60185
Alto No. 6	39	617	SW $\frac{1}{2}$ SE $\frac{1}{2}$ 1	2S	12E 60186
Alto No. 7	39	618	NW $\frac{1}{2}$ NE $\frac{1}{2}$ SE $\frac{1}{2}$ SW $\frac{1}{2}$ 1	2S	12E 60187
Alto No. 8	39	619	NW $\frac{1}{2}$ NE $\frac{1}{2}$ 1	2S	12E 60188
Alto No. 9	39	620	NW $\frac{1}{2}$ NE $\frac{1}{2}$ 1	2S	12E 60189
Alto No. 10	39	621	NW $\frac{1}{2}$ NE $\frac{1}{2}$ 1	2S	12E 60190
Alto No. 11	39	622	NW $\frac{1}{2}$ NE $\frac{1}{2}$ 1	2S	12E 60191
Arizona	39	396	SW $\frac{1}{2}$ 2, NW $\frac{1}{2}$ 11	2S	12E 60192
Big Ledge	30	292	NE $\frac{1}{2}$ SE $\frac{1}{2}$ 2	2S	12E 60193
Amended	41	190			
Bow (Bow and Arrow)	21	453	SE $\frac{1}{2}$ 3	2S	12E 60194
Amended (Bow and Arrow)	34	179			
Amended (Bow)	38	273			
Wes No. 1	Dkt 711	280	NW $\frac{1}{2}$ 26	1S	12E 60195
Wes No. 2	Dkt 711	281	NW $\frac{1}{2}$ NE $\frac{1}{2}$ 26	1S	12E 60196
Brooklyn	25	12	SE $\frac{1}{2}$ 2	2S	12E 60197
Amended 1	1	150			
Amended 2	40	36			
Chicago	F	364	SW $\frac{1}{2}$ 2	2S	12E 60198
Amended	39	399			
Gardner	24	289	NW $\frac{1}{2}$ SW $\frac{1}{2}$ 2, NE $\frac{1}{2}$ SE $\frac{1}{2}$ 3	2S	12E 60199
Amended 1	34	181			
Amended 2	Dkt 246	20			
Gussie	24	159	NW $\frac{1}{2}$ SW $\frac{1}{2}$ 2	2S	12E 60200
Amended	34	184			
Hard Rock No. 2	H	455	NE $\frac{1}{2}$ 2	2S	12E 60203
Amended	41	193			
Hard Rock No. 6	H	457	SW $\frac{1}{2}$ 1, NE $\frac{1}{2}$ SE $\frac{1}{2}$ 2	2S	12E 60204
Hard Rock No. 7	H	460	NE $\frac{1}{2}$ 2	2S	12E 60205
Hard Rock No. 11	36	60	NW $\frac{1}{2}$ SW $\frac{1}{2}$ 1, NE $\frac{1}{2}$ SE $\frac{1}{2}$ 2	2S	12E 60206
Hard Rock No. 12	36	61	NE $\frac{1}{2}$ 2, NW $\frac{1}{2}$ 1	2S	12E 60207
Horn Silver	30	293	NE $\frac{1}{2}$ 2	2S	12E 60208
Amended	41	191			
Horn Silver No. 1	30	293	NE $\frac{1}{2}$ 2	2S	12E 60209
Amended	41	195			
Jane	41	192	NE $\frac{1}{2}$ 2	2S	12E 60210
Johnnie (Little Johnnie)	23	229	NW $\frac{1}{2}$ 2, NE $\frac{1}{2}$ 3	2S	12E 60211
Amended (Johnnie)	36	185			

ARIZONA STATE OFFICE  
 BU. LAND MANAGEMENT

NOV 15 1982

Page 3

7:45 A.M.  
 PHOENIX, ARIZONA

1132-112

Name of Claim	Book of Records	Page	Section	G&SRB&M		Ser. No. A MC
				T	R	
Katie	34	194	NW $\frac{1}{2}$ , NE $\frac{1}{2}$ 3	2S	12E	60212
Amended	Dkt 246	21				
Legal Tender	23	391	NE $\frac{1}{2}$ NW $\frac{1}{2}$ 2	2S	12E	60213
Amended 1	35	472				
Amended 2	41	189				
Libbie	24	88	SW $\frac{1}{2}$ 2	2S	12E	60214
Amended 1	1	373				
Amended 2	34	186				
Libbie #1 (No. 1)	F	357	SW $\frac{1}{2}$ 2	2S	12E	60215
Amended (Libbie #1)	34	187				
Libbie #2 (No. 2)	F	358	SW $\frac{1}{2}$ 2	2S	12E	60216
Amended (Libbie #2)	34	188				
Link	35	482	NW $\frac{1}{2}$ NE $\frac{1}{2}$ 2	2S	12E	60217
Amended	41	194				
Maggie	39	397	NW $\frac{1}{2}$ 2	2S	12E	60218
Michigan	F	365	SW $\frac{1}{2}$ 2	2S	12E	60219
Amended	39	400				
New York	25	13	SE $\frac{1}{2}$ 2	2S	12E	60220
Amended 1	1	151				
Amended 2	40	35				
Rube	24	357	SW $\frac{1}{2}$ 2	2S	12E	60221
Amended	34	189				
Ruby	24	160	NW $\frac{1}{2}$ SW $\frac{1}{2}$ 2	2S	12E	60222
Amended 1	1	208				
Amended 2	34	190				
Sallie	34	195	NW $\frac{1}{2}$ 2, NE $\frac{1}{2}$ 3	2S	12E	60223
Apache Leap	26	353	SW $\frac{1}{2}$ 1, SE $\frac{1}{2}$ 2	2S	12E	60224
Cobre Verde	39	213	NW $\frac{1}{2}$ NE $\frac{1}{2}$ 11	2S	12E	60225
Cobre Verde No. 1	20	472	NW $\frac{1}{2}$ NE $\frac{1}{2}$ 11	2S	12E	60226
Amended	1/AM/MI	252				
Connecting Link	21	90	SW $\frac{1}{2}$ 1, NW $\frac{1}{2}$ NE $\frac{1}{2}$ 12	2S	12E	60227
Amended 1	1/AM/MI	230				
Amended 2	1/AM/MI	313				
Connecting Link No. 1	21	91	NW $\frac{1}{2}$ NE $\frac{1}{2}$ 11	2S	12E	60228
Amended	1/AM/MI	204				
Connecting Link No. 2	21	93	NE $\frac{1}{2}$ 11, SE $\frac{1}{2}$ 2	2S	12E	60229
Amended	1/AM/MI	205				
Connecting Link No. 3	21	95	NE $\frac{1}{2}$ 11, SE $\frac{1}{2}$ 2	2S	12E	60230
Amended	1/AM/MI	206				
Connecting Link No. 4	21	97	NE $\frac{1}{2}$ 11, NW $\frac{1}{2}$ 12, SE $\frac{1}{2}$ 2	2S	12E	60231
Amended	1/AM/MI	207				
Dacite	39	57	SW $\frac{1}{2}$ 1	2S	12E	60232
Dacite No. 1	39	58	SW $\frac{1}{2}$ SE $\frac{1}{2}$ 1, NE $\frac{1}{2}$ 12	2S	12E	60233
Dacite No. 2	39	59	SE $\frac{1}{2}$ SW $\frac{1}{2}$ 1, NE $\frac{1}{2}$ 12	2S	12E	60234
Dacite No. 3	39	60	SE $\frac{1}{2}$ 1	2S	12E	60235
			NW $\frac{1}{2}$ 7	2S	13E	
Dacite No. 10	39	67	SW $\frac{1}{2}$ 1	2S	12E	60236
Dacite No. 11	39	68	SW $\frac{1}{2}$ SE $\frac{1}{2}$ 1	2S	12E	60237
Dacite No. 12	39	69	SE $\frac{1}{2}$ 12	2S	12E	60238
			SW $\frac{1}{2}$ 7	2S	13E	
Dacite No. 13	39	70	SW $\frac{1}{2}$ 7	2S	13E	60239
Defiance Fraction	39	181	NW $\frac{1}{2}$ 11	2S	12E	60240
Defiance Fraction No. 1	40	64	NW $\frac{1}{2}$ 11, NE $\frac{1}{2}$ 10	2S	12E	60241
Defiance Fraction No. 2	40	65	NE $\frac{1}{2}$ 10	2S	12E	60242
Leadville	22	1	SE $\frac{1}{2}$ 2	2S	12E	60243
Amended	1/AM/MI	202				
San Juan	D	42	SE $\frac{1}{2}$ SW $\frac{1}{2}$ 2	2S	12E	60244
South Syndicate No. 1	40	256	SE $\frac{1}{2}$ 1	2S	12E	60245
South Syndicate No. 2	40	259	SE $\frac{1}{2}$ 1	2S	12E	60246
South Syndicate No. 3	40	260	SE $\frac{1}{2}$ 1	2S	12E	60247
South Syndicate No. 4	40	261	SE $\frac{1}{2}$ 1	2S	12E	60248
			SW $\frac{1}{2}$ 6, NW $\frac{1}{2}$ 7	2S	13E	
South Syndicate No. 5	40	262	SW $\frac{1}{2}$ 6	2S	13E	60249
			SE $\frac{1}{2}$ 1	2S	12E	
Sun #2	Dkt 509	313	NW $\frac{1}{2}$ NE $\frac{1}{2}$ 32	1S	13E	60250

ARIZONA STATE OFFICE  
BUREAU OF LAND MANAGEMENT

NOV 15 1982

Page 4

7:45 A.M.  
PHOENIX, ARIZONA



Name of Claim	Book of Records	Page	Section	G&SRB&M		Ser. No. A MC
				T	R	
Sun #3	Dkt 509	314	NE $\frac{1}{4}$ 32	1S	13E	60251
Sun #4	Dkt 509	315	NW $\frac{1}{4}$ NE $\frac{1}{4}$ SW $\frac{1}{4}$ SE $\frac{1}{4}$ 32	1S	13E	60252
Sun #5	Dkt 509	316	NE $\frac{1}{4}$ 32	1S	13E	60253
Sun #6	Dkt 509	317	SW $\frac{1}{4}$ SE $\frac{1}{4}$ 32	1S	13E	60254
Sun #7	Dkt 509	318	SE $\frac{1}{4}$ 32	1S	13E	60255
Sun #8	Dkt 509	319	SW $\frac{1}{4}$ SE $\frac{1}{4}$ 32	1S	13E	60256
Sun #9	Dkt 509	320	SE $\frac{1}{4}$ 32	1S	13E	60257
Sun #10	Dkt 509	321	SW $\frac{1}{4}$ SE $\frac{1}{4}$ 32	1S	13E	60258
Sun #11	Dkt 509	322	SE $\frac{1}{4}$ 32	1S	13E	60259
Sun #12	Dkt 509	323	SW $\frac{1}{4}$ SE $\frac{1}{4}$ 32	1S	13E	60260
Sun #13	Dkt 509	324	SE $\frac{1}{4}$ 32	1S	13E	60261
Sun #14	Dkt 509	325	NW $\frac{1}{4}$ 6	2S	13E	60262
			NE $\frac{1}{4}$ 1	2S	12E	
Sun #15	Dkt 509	326	NW $\frac{1}{4}$ NE $\frac{1}{4}$ 6	2S	13E	60263
			SE $\frac{1}{4}$ 32	1S	13E	
Sun #16	Dkt 509	327	NW $\frac{1}{4}$ 6	2S	13E	60264
			NE $\frac{1}{4}$ 1	2S	12E	
Sun #17	Dkt 509	328	NW $\frac{1}{4}$ NE $\frac{1}{4}$ 6	2S	13E	60265
Sun #18	Dkt 509	329	NW $\frac{1}{4}$ 6	2S	13E	60266
			NE $\frac{1}{4}$ 1	2S	12E	
Sun #19	Dkt 509	330	NW $\frac{1}{4}$ NE $\frac{1}{4}$ 6	2S	13E	60267
Sun #20	Dkt 509	331	NW $\frac{1}{4}$ 6	2S	13E	60268
Sun #21	Dkt 509	332	NW $\frac{1}{4}$ NE $\frac{1}{4}$ 6	2S	13E	60269
Sun #22	Dkt 509	333	NW $\frac{1}{4}$ SW $\frac{1}{4}$ 6	2S	13E	60270
			SE $\frac{1}{4}$ 1	2S	12E	
Sun #23	Dkt 509	334	NW $\frac{1}{4}$ NE $\frac{1}{4}$ SE $\frac{1}{4}$ SW $\frac{1}{4}$ 6	2S	13E	60271
Sun #24	Dkt 509	335	SW $\frac{1}{4}$ 6	2S	13E	60272
Sun #25	Dkt 509	336	SW $\frac{1}{4}$ SE $\frac{1}{4}$ 6	2S	13E	60273
Sun #26	Dkt 509	337	SW $\frac{1}{4}$ 6	2S	13E	60274
Sun #27	Dkt 509	338	SW $\frac{1}{4}$ SE $\frac{1}{4}$ 6	2S	13E	60275
Sun #28	Dkt 509	339	SW $\frac{1}{4}$ SE $\frac{1}{4}$ 6	2S	13E	60276
Sun #29	Dkt 509	340	SE $\frac{1}{4}$ 6	2S	13E	60277
Sun #30	Dkt 509	341	SE $\frac{1}{4}$ 6	2S	13E	60278
Sun #31	Dkt 509	342	SE $\frac{1}{4}$ 6	2S	13E	60279
Sun #32	Dkt 509	343	SE $\frac{1}{4}$ NE $\frac{1}{4}$ 6	2S	13E	60280
Sun #33	Dkt 509	344	NE $\frac{1}{4}$ 6	2S	13E	60281
Sun #34	Dkt 509	345	NE $\frac{1}{4}$ 6	2S	13E	60282
Sun #35	Dkt 509	346	NE $\frac{1}{4}$ 6	2S	13E	60283
Sun #36	Dkt 509	347	NE $\frac{1}{4}$ 6	2S	13E	60284
			SE $\frac{1}{4}$ 32, SW $\frac{1}{4}$ 33	1S	13E	
Sun #37	Dkt 509	348	SE $\frac{1}{4}$ 32, SW $\frac{1}{4}$ 33	1S	13E	60285
Sun #38	Dkt 509	349	SE $\frac{1}{4}$ 32, SW $\frac{1}{4}$ 33	1S	13E	60286
Sun #39	Dkt 509	350	SE $\frac{1}{4}$ 32	1S	13E	60287
Sun #40	Dkt 509	351	SW $\frac{1}{4}$ SE $\frac{1}{4}$ 33	1S	13E	60288
Sun #41	Dkt 509	352	SW $\frac{1}{4}$ SE $\frac{1}{4}$ 33	1S	13E	60289
Sun #44	Dkt 509	355	SE $\frac{1}{4}$ 33	1S	13E	60290
Sun #45	Dkt 509	356	SE $\frac{1}{4}$ 33	1S	13E	60291
Sun #48	Dkt 509	359	SE $\frac{1}{4}$ 33, SW $\frac{1}{4}$ 34	1S	13E	60292
Sun #49	Dkt 509	360	SE $\frac{1}{4}$ 33, SW $\frac{1}{4}$ 34	1S	13E	60293
Sun #52	Dkt 509	363	NW $\frac{1}{4}$ 28	1S	13E	60294
Sun #53	Dkt 509	364	NW $\frac{1}{4}$ 28	1S	13E	60295
Sun #54	Dkt 509	365	NW $\frac{1}{4}$ NE $\frac{1}{4}$ 28	1S	13E	60296
Sun #55	Dkt 509	366	NE $\frac{1}{4}$ 28	1S	13E	60297
Sun #56	Dkt 509	367	NE $\frac{1}{4}$ 28	1S	13E	60298
Sun #57	Dkt 509	368	NE $\frac{1}{4}$ 28	1S	13E	60299
Sun #58	Dkt 509	369	NE $\frac{1}{4}$ 28, NW $\frac{1}{4}$ 27	1S	13E	60300
Sun #59	Dkt 509	370	NW $\frac{1}{4}$ 27	1S	13E	60301
Sun #60	Dkt 509	371	NW $\frac{1}{4}$ 27	1S	13E	60302
Sun #61	Dkt 509	372	NW $\frac{1}{4}$ 27	1S	13E	60303
Sun #62	Dkt 509	373	SW $\frac{1}{4}$ NW $\frac{1}{4}$ 28	1S	13E	60304
Sun #63	Dkt 509	374	SW $\frac{1}{4}$ NW $\frac{1}{4}$ 28	1S	13E	60305
Sun #64	Dkt 509	375	SE $\frac{1}{4}$ SW $\frac{1}{4}$ NW $\frac{1}{4}$ NE $\frac{1}{4}$ 28	1S	13E	60306
Sun #65	Dkt 509	376	SE $\frac{1}{4}$ NE $\frac{1}{4}$ 28	1S	13E	60307
Sun #66	Dkt 509	377	SE $\frac{1}{4}$ NE $\frac{1}{4}$ 28	1S	13E	60308
Sun #67	Dkt 509	378	SE $\frac{1}{4}$ NE $\frac{1}{4}$ 28	1S	13E	60309

ARIZONA STATE OFFICE  
LAND MANAGEMENT

NOV 15 1982

7:45 A.M.  
PHOENIX, ARIZONA

1132-114

Name of Claim	Book of Records	Page	G&SRB&M		Ser. No.	
			Section	T R	A MC	
Sun #68	Dkt 509	379	SE $\frac{1}{4}$ NE $\frac{1}{4}$ 28, SW $\frac{1}{4}$ NW $\frac{1}{4}$ 27	1S	13E	60310
Sun #69	Dkt 509	380	SW $\frac{1}{4}$ NW $\frac{1}{4}$ 27	1S	13E	60311
Sun #70	Dkt 509	381	SW $\frac{1}{4}$ NW $\frac{1}{4}$ 27	1S	13E	60312
Sun #71	Dkt 509	382	SW $\frac{1}{4}$ NW $\frac{1}{4}$ 27	1S	13E	60313
Sun #42A	Dkt 736	743	SW $\frac{1}{4}$ SE $\frac{1}{4}$ 33	1S	13E	60314
Sun #46A	Dkt 736	744	SE $\frac{1}{4}$ 33	1S	13E	60315
Sun #50A	Dkt 736	745	SE $\frac{1}{4}$ 33, SW $\frac{1}{4}$ 34	1S	13E	60316
Rush No. 1A	701	446	SW $\frac{1}{4}$ 12	2S	12E	60346
Rush No. 2A	701	447	SW $\frac{1}{4}$ 12, SE $\frac{1}{4}$ 11	2S	12E	60347
Rush No. 3A	701	448	SW $\frac{1}{4}$ 12, SE $\frac{1}{4}$ 11	2S	12E	60348
Rush No. 4A	701	449	SE $\frac{1}{4}$ 11	2S	12E	60349
Rush No. 5A	701	450	SE $\frac{1}{4}$ 11	2S	12E	60350
Rush No. 6A	701	451	SE $\frac{1}{4}$ 11, NE $\frac{1}{4}$ 14	2S	12E	60351
Rush No. 7A	701	452	SE $\frac{1}{4}$ 11, NE $\frac{1}{4}$ 14	2S	12E	60352
Rush No. 8A	701	453	SE $\frac{1}{4}$ 11, SW $\frac{1}{4}$ 12, NW $\frac{1}{4}$ 13 NE $\frac{1}{4}$ 14	2S	12E	60353
Rush No. 9A	701	454	NW $\frac{1}{4}$ 13, SW $\frac{1}{4}$ 12	2S	12E	60354
Rush No. 10A	701	455	NW $\frac{1}{4}$ 13, SW $\frac{1}{4}$ 12	2S	12E	60355
Rush No. 11A	701	456	NW $\frac{1}{4}$ 13	2S	12E	60356
Rush No. 12A	701	457	NW $\frac{1}{4}$ 13	2S	12E	60357
Rush No. 13A	701	458	NW $\frac{1}{4}$ 13	2S	12E	60358
Rush No. 14A	704	19	NW $\frac{1}{4}$ SW $\frac{1}{4}$ 13, NE $\frac{1}{4}$ SE $\frac{1}{4}$ 14	2S	12E	60359
Rush No. 15A	704	20	NE $\frac{1}{4}$ SE $\frac{1}{4}$ 14	2S	12E	60360
Ajax	D	124	NW $\frac{1}{4}$ SW $\frac{1}{4}$ 12, NE $\frac{1}{4}$ SE $\frac{1}{4}$ 11	2S	12E	60361
Annex	38	118	NW $\frac{1}{4}$ 12, NE $\frac{1}{4}$ 11	2S	12E	60362
Apex	38	117	NW $\frac{1}{4}$ 12, NE $\frac{1}{4}$ 11	2S	12E	60363
Broken Hill No. 1	38	157	SW $\frac{1}{4}$ SE $\frac{1}{4}$ 11	2S	12E	60364
Cobre Verde No. 2	20	474	NW $\frac{1}{4}$ NE $\frac{1}{4}$ 11	2S	12E	60365
Amended	1/AM/MI	253				
Cobre Verde No. 3	20	605	SE $\frac{1}{4}$ SW $\frac{1}{4}$ NW $\frac{1}{4}$ NE $\frac{1}{4}$ 11	2S	12E	60366
Copper Bell	38	116	NW $\frac{1}{4}$ 12	2S	12E	60367
Dacite No. 4	39	61	NE $\frac{1}{4}$ 12	2S	12E	60368
Dacite No. 5	39	62	NE $\frac{1}{4}$ 12	2S	12E	60369
Dacite No. 6	39	63	SE $\frac{1}{4}$ 1, NE $\frac{1}{4}$ 12	2S	12E	60370
Dacite No. 7	39	64	NE $\frac{1}{4}$ SE $\frac{1}{4}$ 12	2S	12E	60371
Dacite No. 8	39	65	NE $\frac{1}{4}$ SE $\frac{1}{4}$ 12	2S	12E	60372
Dacite No. 9	39	66	SW $\frac{1}{4}$ 7 NE $\frac{1}{4}$ 12	2S	13E	60373
Defiance No. 1	39	182	NW $\frac{1}{4}$ SW $\frac{1}{4}$ 7 SW $\frac{1}{4}$ 11	2S	12E	60374
Defiance No. 2	39	183	SW $\frac{1}{4}$ 11, SE $\frac{1}{4}$ 10	2S	12E	60375
Defiance No. 3	39	184	SW $\frac{1}{4}$ 11, SE $\frac{1}{4}$ 10	2S	12E	60376
Defiance No. 4	39	185	NW $\frac{1}{4}$ SW $\frac{1}{4}$ 11	2S	12E	60377
Defiance No. 5	39	186	NW $\frac{1}{4}$ SW $\frac{1}{4}$ 11	2S	12E	60378
Defiance No. 6	39	187	NW $\frac{1}{4}$ SW $\frac{1}{4}$ 11	2S	12E	60379
Defiance No. 7	39	188	NW $\frac{1}{4}$ SW $\frac{1}{4}$ 11, NE $\frac{1}{4}$ 10	2S	12E	60380
Defiance No. 8	39	189	NE $\frac{1}{4}$ SE $\frac{1}{4}$ 10, NW $\frac{1}{4}$ SW $\frac{1}{4}$ 11	2S	12E	60381
Defiance No. 9	39	190	NE $\frac{1}{4}$ SE $\frac{1}{4}$ 10	2S	12E	60382
Defiance No. 10	39	191	NE $\frac{1}{4}$ SE $\frac{1}{4}$ 10	2S	12E	60383
Defiance No. 11	39	192	NE $\frac{1}{4}$ SE $\frac{1}{4}$ 10	2S	12E	60384
Defiance No. 12	39	193	NE $\frac{1}{4}$ SE $\frac{1}{4}$ SW $\frac{1}{4}$ NW $\frac{1}{4}$ 10	2S	12E	60385
Defiance No. 13	39	194	NW $\frac{1}{4}$ SW $\frac{1}{4}$ 10	2S	12E	60386
Defiance No. 14	39	195	NW $\frac{1}{4}$ SW $\frac{1}{4}$ 10	2S	12E	60387
Hercules	D	129	SE $\frac{1}{4}$ NE $\frac{1}{4}$ 11	2S	12E	60388
Illinois (Illinois)	26	221	NE $\frac{1}{4}$ 11	2S	12E	60389
Amended (Illinois)	1/AM/MI	265				
Indiana	F	572	NE $\frac{1}{4}$ 11	2S	12E	60390
Iowa	F	573	NE $\frac{1}{4}$ 11	2S	12E	60391
Lead Hill	21	272	NE $\frac{1}{4}$ SE $\frac{1}{4}$ 11	2S	12E	60392
North Pole Star	26	526	SW $\frac{1}{4}$ 11	2S	12E	60393
South Syndicate No. 6	40	263	SE $\frac{1}{4}$ 1, NE $\frac{1}{4}$ 12 NW $\frac{1}{4}$ 7	2S	12E	60394
South Syndicate No. 7	40	264	NW $\frac{1}{4}$ 7	2S	13E	60395
South Syndicate No. 8	40	265	NW $\frac{1}{4}$ 7	2S	13E	60396
South Syndicate No. 9	40	266	NW $\frac{1}{4}$ NE $\frac{1}{4}$ 7, SW $\frac{1}{4}$ 6	2S	13E	60397
South Syndicate No. 10	40	267	NW $\frac{1}{4}$ SW $\frac{1}{4}$ 7	2S	13E	60398

ARIZONA STATE OFFICE  
BU. LAND MANAGEMENT

NOV 15 1982

Name of Claim	Book of Records	Page	G&SRB&M		Ser. No. A MC
			Section	T R	
South Syndicate No. 11	40	268	NW $\frac{1}{4}$ NE $\frac{1}{4}$ SE $\frac{1}{4}$ SW $\frac{1}{4}$ 7	2S 13E	60399
South Syndicate No. 12	40	269	NW $\frac{1}{4}$ NE $\frac{1}{4}$ SE $\frac{1}{4}$ 7	2S 13E	60400
Touch Not No. 2	20	582	NE $\frac{1}{4}$ SE $\frac{1}{4}$ 12	2S 12E	60401
Amended	1/AM/MI	315			
Extension No. 1A	968	22	SW $\frac{1}{4}$ 7	2S 13E	60402
Extension No. 2	40	410	SW $\frac{1}{4}$ SE $\frac{1}{4}$ 7	2S 13E	60403
Extension No. 3	40	411	NE $\frac{1}{4}$ 7	2S 13E	60404
Extension No. 4	40	409	SW $\frac{1}{4}$ 7, NW $\frac{1}{4}$ 18	2S 13E	60405
			SE $\frac{1}{4}$ 12	2S 12E	
Extension No. 5	40	412	SW $\frac{1}{4}$ 7, NW $\frac{1}{4}$ 18	2S 13E	60406
Extension No. 6	40	413	SW $\frac{1}{4}$ 7, NW $\frac{1}{4}$ NE $\frac{1}{4}$ 18	2S 13E	60407
Extension No. 7	40	414	SW $\frac{1}{4}$ SE $\frac{1}{4}$ 7, NE $\frac{1}{4}$ 18	2S 13E	60408
Extension No. 8	40	415	SW $\frac{1}{4}$ 7, NE $\frac{1}{4}$ 18	2S 13E	60409
Extension No. 9	40	416	NW $\frac{1}{4}$ 18	2S 13E	60410
Extension No. 10	40	417	NW $\frac{1}{4}$ 18	2S 13E	60411
Extension No. 11	40	418	NW $\frac{1}{4}$ NE $\frac{1}{4}$ 18	2S 13E	60412
Extension No. 12	40	419	NE $\frac{1}{4}$ 18	2S 13E	60413
Extension No. 13	40	420	NE $\frac{1}{4}$ 18	2S 13E	60414
Extension No. 14	40	421	NW $\frac{1}{4}$ SW $\frac{1}{4}$ 18	2S 13E	60415
Extension No. 15	40	422	SE $\frac{1}{4}$ SW $\frac{1}{4}$ NW $\frac{1}{4}$ 18	2S 13E	60416
Extension No. 16	40	423	SE $\frac{1}{4}$ NW $\frac{1}{4}$ NE $\frac{1}{4}$ 18	2S 13E	60417
Extension No. 17	40	424	NE $\frac{1}{4}$ SE $\frac{1}{4}$ 18	2S 13E	60418
Extension No. 18	40	425	NE $\frac{1}{4}$ SE $\frac{1}{4}$ 18	2S 13E	60419
Extension No. 19	40	426	SW $\frac{1}{4}$ 18	2S 13E	60420
Extension No. 19-A	40	433	SW $\frac{1}{4}$ 18	2S 13E	60421
Extension No. 20	40	427	SW $\frac{1}{4}$ SE $\frac{1}{4}$ 18	2S 13E	60422
Extension No. 21	40	428	SE $\frac{1}{4}$ 18	2S 13E	60423
Extension No. 22	40	429	SE $\frac{1}{4}$ 18	2S 13E	60424
Extension No. 23	40	430	SE $\frac{1}{4}$ 18	2S 13E	60425
Extension No. 24	40	431	SW $\frac{1}{4}$ 18, NW $\frac{1}{4}$ NE $\frac{1}{4}$ 19	2S 13E	60426
Extension No. 25	40	432	NE $\frac{1}{4}$ 19, SE $\frac{1}{4}$ 18	2S 13E	60427
Extension No. 26-A	968	20	NE $\frac{1}{4}$ 19, SE $\frac{1}{4}$ 18	2S 13E	60428
Extension No. 27-A	968	24	NE $\frac{1}{4}$ 19, SE $\frac{1}{4}$ 18	2S 13E	60429
Extension No. 28	40	434	SE $\frac{1}{4}$ 18	2S 13E	60430
Extension No. 29	610	69	NE $\frac{1}{4}$ 18	2S 13E	60431
Extension No. 30	610	70	NE $\frac{1}{4}$ 18	2S 13E	60432
Extension No. 31	610	71	SE $\frac{1}{4}$ 7, NE $\frac{1}{4}$ 18	2S 13E	60433
Extension No. 32	610	72	SE $\frac{1}{4}$ 7	2S 13E	60434
Extension No. 33	610	73	SE $\frac{1}{4}$ NE $\frac{1}{4}$ 7	2S 13E	60435
Extension No. 34	610	74	SE $\frac{1}{4}$ NE $\frac{1}{4}$ 7	2S 13E	60436
Extension No. 35	610	75	NE $\frac{1}{4}$ 7	2S 13E	60437
Extension No. 36	610	76	NE $\frac{1}{4}$ 7	2S 13E	60438
Extension No. 37	610	77	NE $\frac{1}{4}$ 7	2S 13E	60439
Extension No. 38	610	78	NE $\frac{1}{4}$ 7	2S 13E	60440
Extension No. 39	610	79	NE $\frac{1}{4}$ 7, SE $\frac{1}{4}$ 6	2S 13E	60441
Extension No. 40	610	80	NE $\frac{1}{4}$ 7, SE $\frac{1}{4}$ 6	2S 13E	60442
Extension No. 41	610	81	NE $\frac{1}{4}$ 7, SE $\frac{1}{4}$ 6	2S 13E	60443
East No. 3	Dkt 566	182	NW $\frac{1}{4}$ 32	1S 13E	60444
East No. 4	Dkt 566	184	NW $\frac{1}{4}$ NE $\frac{1}{4}$ 32	1S 13E	60445
East No. 5	Dkt 566	186	NE $\frac{1}{4}$ 32	1S 13E	60446
East No. 8	Dkt 566	192	SW $\frac{1}{4}$ 29, NW $\frac{1}{4}$ 32	1S 13E	60447
East No. 9	Dkt 566	194	SW $\frac{1}{4}$ SE $\frac{1}{4}$ 29, NW $\frac{1}{4}$ NE $\frac{1}{4}$ 32	1S 13E	60448
East No. 10	Dkt 566	196	SE $\frac{1}{4}$ 29, NE $\frac{1}{4}$ 32	1S 13E	60449
East No. 14	Dkt 566	204	NW $\frac{1}{4}$ NE $\frac{1}{4}$ SE $\frac{1}{4}$ SW $\frac{1}{4}$ 29	1S 13E	60450
East No. 15	Dkt 566	206	NE $\frac{1}{4}$ SE $\frac{1}{4}$ 29	1S 13E	60451
Oak No. 45	Dkt 566	177	NW $\frac{1}{4}$ 29	1S 13E	60452
Broken Hill No. 2	38	155	SE $\frac{1}{4}$ SW $\frac{1}{4}$ NW $\frac{1}{4}$ 11	2S 12E	60453

ARIZONA STATE OFFICE  
BU. LAND MANAGEMENT

NOV 15 1982

7:45 A.M.  
PHOENIX, ARIZONA

That between the first day of September, 1981, and the first day of September, 1982, at least One Hundred Dollars (\$100.00) worth of work and improvements were done and performed for the benefit of each of said claims, not including the location work of said claims. Such work and improvements were made by and at the expense of the Magma Copper Company, owner of said claims, for the purpose of complying with the laws of the United States pertaining to assessment or annual work, and

Joe Elenes	Raymond Havercorn	Leopoldo Ybarra	G. Martinez
Frank Rabago	Tony Munoz	Charles Harris	Manuel Mendoza
Manuel Gutierrez	J. Briones	E. Carrasco, Jr.	R. Hernandez
Tony Tameron	R. Hernandez	Pablo Madueno	A. P. Villacana
Mike Zavala	C. G. Freeman	G. Florez	Phillip Peru
Ramon Anaya	G. Myers	Peter Martinez	J. Madueno
Elias Alonzo	Jack Pruitt	C. W. Pacheco	Louis Holquin
Jesus Contreras	Joe Palacios	B. Germany	Angel Hernandez
Vicente Ulivarri	Edward Denogean	J. Ortega	John Babich
A. J. Serrano	R. Plucinski	Joe Baltierra	Ruben Ortiz
Julio Madueno	J. Orozco	S. R. Phillips	D. Gomez

were part of the men employed by said owner, and who labored for the benefit of said claims, did said work and improvements, the same being as follows, to-wit:

Drifting 3,819 feet, cross-cutting 3,640 feet, raising 645 feet and raise drill boring 2,981 feet.

ARIZONA STATE OFFICE  
 EU. LAND MANAGEMENT


NOV 15 1982

7:45 A.M.  
 PHOENIX, ARIZONA

Shallen S. Martin

Subscribed and sworn to before me this 7th day of September, 1982.

William C. Baker  
 Notary Public



\*\*\* CERTIFICATE OF RECORDING \*\*\*

STATE OF ARIZONA, COUNTY OF PINAL (SS)  
I HEREBY CERTIFY THAT THE WITHIN INSTRUMENT WAS FILED FOR RECORD IN  
PINAL COUNTY, STATE OF ARIZONA. WITNESS MY HAND AND OFFICIAL SEAL.


NO: 715181            TIME: 0915 21SEP82            PAGES: 008            FEE \$010.00

WILLIAM S. TRUMAN  
PINAL COUNTY RECORDER, BY *Carol A. Purson*.....DEPUTY

LABOR

ARIZONA STATE OFFICE  
FROM: MARTIN, WALTER AND MANAGEMENT TO: APEX LOCATION

SEP 25 1982



*file* 60069-60201  
60203-60316  
60346-60453  
*updated*  
*RBS*

LAW OFFICES  
TWITTY, SIEVWRIGHT & MILLS

1700 TOWNEHOUSE TOWER  
100 WEST CLARENDON  
PHOENIX, ARIZONA 85013

TELEPHONE 248-9424  
AREA CODE 602

HOWARD A. TWITTY  
RALPH B. SIEVWRIGHT  
JOHN F. MILLS  
N. DOUGLAS GRIMWOOD  
ANDREW R. ALEX  
ROGER K. FERLAND

December 1, 1981

HAND-DELIVERED

United States Department  
of the Interior  
Bureau of Land Management  
2400 Valley Bank Center  
Phoenix, Arizona 85073

Re: 1981 Affidavits of Annual Assessment Work  
MAGMA COPPER COMPANY - Superior Division

Gentlemen:

Enclosed are Affidavits of Performance of Annual Work for Year Commencing September 1, 1980, for the claims of Magma Copper Company, Superior Division, covered by the following serial numbers:

A MC 60069 - A MC 60201, inclusive;  
A MC 60203 - A MC 60316, inclusive; and  
A MC 60346 - A MC 60453.

Very truly yours,

TWITTY, SIEVWRIGHT & MILLS

By

*Ralph Sievwright*


RBS:nau

Enclosures

CC: Mr. Frank M. Florez (w/o enclosures)  
Mr. Walter S. Martin (w/o enclosures)

RECEIVED  
B. L. M. AZ STATE OFFICE  
DEC 4 1981  
10:00 A.M.  
PHOENIX, ARIZONA

\*\* CERTIFICATE OF RECORDING \*\*




STATE OF ARIZONA, COUNTY OF PINAL (SS)  
I HEREBY CERTIFY THAT THE WITHIN INSTRUMENT WAS FILED FOR RECORD IN  
PINAL COUNTY, STATE OF ARIZONA. WITNESS MY HAND AND OFFICIAL SEAL.

NO: 691889 TIME: 1100 10NOV81 PAGES: 001 FEE \$003.00

WILLIAM S. TRUMAN  
PINAL COUNTY RECORDER, BY *M. Martin* 1089-441 DEPUTY

LABOR FROM: MARTIN, WALTE TO: DER KCIRB 1-1

\*\*\* CERTIFICATE OF RECORDING \*\*\*




STATE OF ARIZONA, COUNTY OF PINAL (SS)  
I HEREBY CERTIFY THAT THE WITHIN INSTRUMENT WAS FILED FOR RECORD IN  
PINAL COUNTY, STATE OF ARIZONA. WITNESS MY HAND AND OFFICIAL SEAL.

NO: 691890 TIME: 1100 10NOV81 PAGES: 001 FEE \$003.00

WILLIAM S. TRUMAN  
PINAL COUNTY RECORDER, BY *M. Martin* 1089-442 DEPUTY

LABOR FROM: MARTIN, WALTE TO: RED BRICK 1

\*\*\* CERTIFICATE OF RECORDING \*\*\*



STATE OF ARIZONA, COUNTY OF PINAL (SS)  
I HEREBY CERTIFY THAT THE WITHIN INSTRUMENT WAS FILED FOR RECORD IN  
PINAL COUNTY, STATE OF ARIZONA. WITNESS MY HAND AND OFFICIAL SEAL.

NO: 691891 TIME: 1100 10NOV81 PAGES: 008 FEE \$004.50

WILLIAM S. TRUMAN  
PINAL COUNTY RECORDER, BY *M. Martin* 1089-443 DEPUTY

LABOR FROM: MARTIN, WALTE TO: APEX & OTHERS

MAGMA COPPER CO  
BOX 37  
SUPERIOR, AZ 85237

*Rec'd*  
*Nov 27 8 AM*  
*Wm*

RECEIVED  
B. L. N. AZ STATE OFFICE  
DEC 4 1981  
10:00 A.M.  
PHOENIX, ARIZONA

DATE: 11/19/81

THE FOLLOWING RECORDED INSTRUMENTS ARE HEREWITH RETURNED TO YOU BY  
WILLIAM S. TRUMAN, PINAL COUNTY RECORDER:

NUMBER	WHEN RECORDED	CAPTION	FROM	TO
691889	1100 10NOV1981	LABOR	MARTIN, WALTE	DER KCIRB 1-1
691890	1100 10NOV1981	LABOR	MARTIN, WALTE	RED BRICK 1
691891	1100 10NOV1981	LABOR	MARTIN, WALTE	APEX & OTHERS

① - 3<sup>cc</sup>

1089-441

AFFIDAVIT OF PERFORMANCE OF ANNUAL WORK

STATE OF ARIZONA)
County of Pinal ) ss.

Walter S. Martin, being duly sworn, deposes and says that he is a citizen of the United States and more than twenty-one years of age and resides at Superior in Pinal County, State of ARizona, and is personally acquainted with the mining claims known as Der Kcirb (Lode), situated in the Pioneer Mining District, Pinal County, Arizona, and listed below together with Book and Page of Records as recorded in the office of the County Recorder of Pinal County, Arizona.

Table with 7 columns: Name of Claim, Book of Records, Page, Section, G&SRB&M, T, R, Ser. No. A MC. Lists 13 Der Kcirb claims with their respective record details.

That between the first day of September 1980, and the first day of September 1981, at least One Hundred Dollars (\$100.00) worth of work and improvements were done and performed for the benefit of each said claims, not including the location work of said claims. Such work and improvements were made by and at the expense of Magma Copper Company, owner of said claims, for the purpose of complying with the laws of the United States pertaining to assessment or annual work, and

Tom Gorham, Gary King and Jim Cordoza

were the persons employed by said owner and who labored upon said claims, did said work and improvements, the same being as follows, to wit:

Repaired approximately 5000 feet of access road and repaired water dam.

Handwritten signature of Walter S. Martin

Subscribed and sworn to before me this 9th day of November, 1981.

B. L. MAZ STATE OFFICE

DEC 4 1981

10:00 A.M.

PHOENIX, ARIZONA

Notary Public seal for Katherine B. Berger, Gila County, Arizona



1089-442

①-3<sup>cc</sup>

AFFIDAVIT OF PERFORMANCE OF ANNUAL WORK

STATE OF ARIZONA)  
County of Pinal ) ss.

Walter S. Martin, being duly sworn, deposes and says that he is a citizen of the United States and more than twenty-one years of age and resides at Superior in Pinal County, Arizona, is personally acquainted with the mining claim known as Red Brick #1 (Placer), situated in Pioneer Mining District, Pinal County, Arizona, and listed below together with Book and Page of Records as recorded in the office of the County Recorder of Pinal County, Arizona.

<u>Name of Claim</u>	<u>Book of Records</u>	<u>Page</u>	<u>Section</u>	<u>G&amp;SRB&amp;M</u>		<u>Ser. No.</u>	
				<u>T</u>	<u>R</u>	<u>A</u>	<u>MC</u>
Red Brick #1 (Placer)	38	262	NW $\frac{1}{4}$ 4	2S	12E	60069	

That between the first day of September 1980, and the first day of September 1981, at least One Hundred Dollars (\$100.00) worth of work and improvements were done and performed upon said claim, not including the location work of said claim. Such work and improvements were made by and at the expense of the Magma Copper Company, owner of said claim, for the purpose of complying with the laws of the United States pertaining to assessment or annual work, and Tom Gorham,

Bob Alvarez and Danny Romero

were the persons employed by said owner and who labored upon said claim, did said work and improvements, the same being as follows, to wit:


Repaired 500 feet of access road, excavated, loaded and hauled 20 tons of material to No. 6 tailings dam.

Walter S. Martin

Subscribed and sworn to before me this 9th day of November, 1981.

Kathleen B. [Signature]

Notary Public



RECEIVED  
B. L. M. AZ STATE OFFICE  
DEC 4 1981  
10:00 A.M.  
PHOENIX, ARIZONA

My Commission Expires Oct. 27, 1985

8) - 430 - cu  
1089-443

691831

RECEIVED  
B. L. M. AZ STATE OFFICE  
DEC 4 1981  
10:00 A.M.  
PHOENIX, ARIZONA

AFFIDAVIT OF PERFORMANCE OF ANNUAL WORK

STATE OF ARIZONA)  
County of Pinal ) ss.

Walter S. Martin, being duly sworn, deposes and says that he is a citizen of the United States, and more than twenty-one years of age, and resides at Superior in Pinal County, State of Arizona, and is personally acquainted with the following mining claims situated in the Pioneer Mining District, Pinal County, Arizona, listed below together with Book and Page of Records as recorded in the office of the County Recorder of Pinal County, Arizona.

NOTE: Dkt = Docket; 1/AM/MI = 1 of Amended Mines

Name of Claim	Book of Records	Page	Section	G&SRB&M		Ser. No.
				T	R	
Apex	32	346	SW $\frac{1}{4}$ 25	1S	12E	60083
Location 2	39	261				
Amended	41	72				
Ash No. 1	40	272	SE $\frac{1}{4}$ 25	1S	12E	60084
Ash No. 6	40	276	NE $\frac{1}{4}$ NW $\frac{1}{4}$ 29	1S	13E	60085
Ash No. 8	40	278	NE $\frac{1}{4}$ SE $\frac{1}{4}$ SW $\frac{1}{4}$ NW $\frac{1}{4}$ 30	1S	13E	60086
Ash No. 9	40	279	SW $\frac{1}{4}$ NW $\frac{1}{4}$ 29	1S	13E	60087
Ash No. 10	40	280	NE $\frac{1}{4}$ SE $\frac{1}{4}$ 25	1S	12E	60088
Ash No. 11	40	281	NE $\frac{1}{4}$ 25	1S	12E	60089
Ash No. 12	40	282	NE $\frac{1}{4}$ 25	1S	12E	60090
Ash No. 13	40	283	NW $\frac{1}{4}$ NE $\frac{1}{4}$ 30, NW $\frac{1}{4}$ 29	1S	13E	60091
Ash No. 14	40	284	NW $\frac{1}{4}$ 29	1S	13E	60092
Ash No. 15	40	285	NW $\frac{1}{4}$ NE $\frac{1}{4}$ 29	1S	13E	60093
Ash No. 16	40	290	NW $\frac{1}{4}$ NE $\frac{1}{4}$ SE $\frac{1}{4}$ SW $\frac{1}{4}$ 25	1S	12E	60094
Amended	42	179				
Ash No. 17	Dkt 362	255	NE $\frac{1}{4}$ 29	1S	13E	60095
Ash No. 18	Dkt 362	256	NW $\frac{1}{4}$ NE $\frac{1}{4}$ 29	1S	13E	60096
Ash No. 19	Dkt 362	257	NW $\frac{1}{4}$ 29	1S	13E	60097
Ash No. 20	Dkt 362	258	NW $\frac{1}{4}$ 29	1S	13E	60098
Ash No. 21	Dkt 362	259	NW $\frac{1}{4}$ 29	1S	13E	60099
Ash No. 22	Dkt 362	260	NW $\frac{1}{4}$ 29, NE $\frac{1}{4}$ 30	1S	13E	60100
Ash No. 23	Dkt 362	261	NE $\frac{1}{4}$ 30	1S	13E	60101
Ash No. 24	Dkt 362	262	NW $\frac{1}{4}$ NE $\frac{1}{4}$ 30	1S	13E	60102
Ash No. 25	Dkt 362	263	NW $\frac{1}{4}$ 30	1S	13E	60103
Ash No. 26	Dkt 362	264	NE $\frac{1}{4}$ 25	1S	12E	60104
Ash No. 27	Dkt 362	265	NE $\frac{1}{4}$ 25	1S	12E	60105
Ash No. 28	Dkt 362	266	NE $\frac{1}{4}$ 25	1S	12E	60106
Ash No. 29	Dkt 362	267	NW $\frac{1}{4}$ NE $\frac{1}{4}$ 25	1S	12E	60107
Russ No. 8	Dkt 687	360	NW $\frac{1}{4}$ 25	1S	12E	60108
Russ No. 9	Dkt 687	361	NW $\frac{1}{4}$ 25	1S	12E	60109
Russ No. 10	Dkt 687	362	NW $\frac{1}{4}$ 25	1S	12E	60110
Russ No. 11	Dkt 687	363	NW $\frac{1}{4}$ 25	1S	12E	60111
Russ No. 12	Dkt 687	364	NW $\frac{1}{4}$ NE $\frac{1}{4}$ 25	1S	12E	60112
Russ No. 13	Dkt 687	365	NE $\frac{1}{4}$ 26, SE $\frac{1}{4}$ 23	1S	12E	60113
Russ No. 14	Dkt 687	366	NE $\frac{1}{4}$ 26	1S	12E	60114
			SE $\frac{1}{4}$ 23	1S	13E	

DEC 4 1981

10:00 AM

PHOENIX, ARIZONA

1089-444

Name of Claim	Book of Records	Page	Section	G&SRB&M		Ser. No.
				T	R	
Russ No. 15	Dkt 687	367	NW $\frac{1}{2}$ 25, NE $\frac{1}{2}$ 26	1S	12E	60115
Russ No. 16	Dkt 687	368	SE $\frac{1}{2}$ 23, SW $\frac{1}{2}$ 24	1S	12E	60116
Russ No. 17A	Dkt 693	225	NW $\frac{1}{2}$ 25, SW $\frac{1}{2}$ 24	1S	12E	60117
Russ #18A	Dkt 693	226	NW $\frac{1}{2}$ 25, SW $\frac{1}{2}$ 24	1S	12E	60118
Russ #19A	Dkt 693	227	NW $\frac{1}{2}$ 25, SW $\frac{1}{2}$ 24	1S	12E	60119
Russ #20A	Dkt 693	228	SE $\frac{1}{2}$ SW $\frac{1}{2}$ 24, NW $\frac{1}{2}$ NE $\frac{1}{2}$ 25	1S	12E	60120
Russ No. 21	Dkt 687	373	SE $\frac{1}{2}$ 24, NE $\frac{1}{2}$ 25	1S	12E	60121
Russ No. 22	Dkt 687	374	SE $\frac{1}{2}$ 24, NE $\frac{1}{2}$ 25	1S	12E	60122
Russ No. 23	Dkt 687	375	SE $\frac{1}{2}$ 24, NE $\frac{1}{2}$ 25	1S	12E	60123
Russ No. 24	Dkt 687	376	SE $\frac{1}{2}$ 24, NE $\frac{1}{2}$ 25	1S	12E	60124
Black Foot No. 1	F	351	SW $\frac{1}{2}$ 19, NW $\frac{1}{2}$ 30	1S	13E	60125
Black Rock No. 1	37	621	SW $\frac{1}{2}$ SE $\frac{1}{2}$ 25	1S	12E	60125
Amended	41	73	SW $\frac{1}{2}$ 25	1S	12E	60201
Hard Rock No. 8	H	461	SE $\frac{1}{2}$ 36	1S	12E	60126
Hard Rock No. 9	H	462	SE $\frac{1}{2}$ SW $\frac{1}{2}$ 36	1S	12E	60127
Hard Rock No. 10	H	463	SE $\frac{1}{2}$ SW $\frac{1}{2}$ 36	1S	12E	60128
Hard Rock No. 13	39	43	SE $\frac{1}{2}$ 36	1S	12E	60129
Hard Rock No. 14	39	44	SE $\frac{1}{2}$ 36	1S	12E	60130
Monarch No. 1	F	354	SE $\frac{1}{2}$ SW $\frac{1}{2}$ 36	1S	12E	60131
Nadene	39	260	SE $\frac{1}{2}$ 36	1S	12E	60132
Amended	41	75				
Nadene No. 1	33	396	SE $\frac{1}{2}$ 36	1S	12E	60133
Amended	41	74				
Oak No. 4	33	280	NW $\frac{1}{2}$ NE $\frac{1}{2}$ 31, NW $\frac{1}{2}$ 32	1S	13E	60134
Oak No. 7	34	67	NW $\frac{1}{2}$ NE $\frac{1}{2}$ 31, NW $\frac{1}{2}$ 32	1S	13E	60135
Oak No. 9	34	69	NW $\frac{1}{2}$ SE $\frac{1}{2}$ SW $\frac{1}{2}$ 31, SW $\frac{1}{2}$ NW $\frac{1}{2}$ 32	1S	13E	60136
Oak No. 14	34	387	NW $\frac{1}{2}$ 32	1S	13E	60137
Oak #15 (No. 15)	34	388	NW $\frac{1}{2}$ SW $\frac{1}{2}$ 32	1S	13E	60138
Amended (#15)	35	557				
Oak No. 16	34	389	SW $\frac{1}{2}$ 32	1S	13E	60139
Oak No. 17	34	390	SW $\frac{1}{2}$ 32	1S	13E	60140
Oak No. 18	34	391	SW $\frac{1}{2}$ 32	1S	13E	60141
Oak No. 19	34	392	SW $\frac{1}{2}$ 32	1S	13E	60142
Oak No. 20	34	393	SW $\frac{1}{2}$ 32, SE $\frac{1}{2}$ SW $\frac{1}{2}$ 31	1S	13E	60143
Oak No. 21	34	394	SW $\frac{1}{2}$ 32, SE $\frac{1}{2}$ SW $\frac{1}{2}$ 31	1S	13E	60144
Oak No. 22	34	395	SW $\frac{1}{2}$ 32, SE $\frac{1}{2}$ SW $\frac{1}{2}$ 31	1S	13E	60145
Oak No. 23	34	396	SW $\frac{1}{2}$ 32, SE $\frac{1}{2}$ SW $\frac{1}{2}$ 31	1S	13E	60146
Oak No. 24	34	397	SE $\frac{1}{2}$ 36	1S	12E	60147
			SW $\frac{1}{2}$ 31	1S	13E	
Oak #25	34	398	SE $\frac{1}{2}$ 36	1S	12E	60148
			SW $\frac{1}{2}$ 31	1S	13E	
Oak No. 26	34	399	SE $\frac{1}{2}$ 36	1S	12E	60149
			SW $\frac{1}{2}$ 31	1S	13E	
Oak No. 27	34	400	SE $\frac{1}{2}$ 36	1S	12E	60150
			SW $\frac{1}{2}$ 31	1S	13E	
Pine No. 1	Dkt 717	441	NW $\frac{1}{2}$ SW $\frac{1}{2}$ 36	1S	12E	60151
Pine No. 2	Dkt 717	442	NW $\frac{1}{2}$ NE $\frac{1}{2}$ SE $\frac{1}{2}$ SW $\frac{1}{2}$ 36	1S	12E	60152
Pine No. 3	Dkt 717	443	NE $\frac{1}{2}$ SE $\frac{1}{2}$ 36	1S	12E	60153
Pine No. 4	Dkt 717	444	NE $\frac{1}{2}$ SE $\frac{1}{2}$ 36	1S	12E	60154
Pine No. 5	Dkt 717	445	NE $\frac{1}{2}$ SE $\frac{1}{2}$ 36	1S	12E	60155
Pine No. 6	Dkt 717	446	NE $\frac{1}{2}$ SE $\frac{1}{2}$ 36	1S	12E	60156
Pine No. 7	Dkt 717	447	NE $\frac{1}{2}$ SE $\frac{1}{2}$ 36	1S	12E	60157
			NW $\frac{1}{2}$ SW $\frac{1}{2}$ 31	1S	13E	
Pine No. 8	Dkt 717	448	NE $\frac{1}{2}$ 36	1S	12E	60158
			NW $\frac{1}{2}$ 31	1S	13E	
Pine No. 9	Dkt 717	449	NE $\frac{1}{2}$ 36	1S	12E	60159
			NW $\frac{1}{2}$ 31	1S	13E	
Oak No. 33	Dkt 198	499	NE $\frac{1}{2}$ 29	1S	13E	60160
Oak No. 34	Dkt 198	500	NE $\frac{1}{2}$ 29	1S	13E	60161
Oak No. 35	Dkt 198	501	NE $\frac{1}{2}$ 29, NW $\frac{1}{2}$ 28	1S	13E	60162

1089-445

DEC 4 1981

10:00 A.M.  
PHOENIX, ARIZONA

Name of Claim	Book of Records	Page	G&SRB&M		Ser. No.	
			Section	T	R	A MC
Oak No. 36	Dkt 198	502	NW $\frac{1}{4}$ 28	1S	13E	60163
Oak No. 37	Dkt 198	503	NW $\frac{1}{4}$ 28	1S	13E	60164
Oak No. 38	Dkt 198	504	NW $\frac{1}{4}$ SW $\frac{1}{4}$ 28	1S	13E	60165
Oak No. 39	Dkt 198	505	NW $\frac{1}{4}$ SW $\frac{1}{4}$ 28	1S	13E	60166
Oak No. 40	Dkt 198	506	NW $\frac{1}{4}$ SW $\frac{1}{4}$ 28	1S	13E	60167
			NE $\frac{1}{4}$ SE $\frac{1}{4}$ 29	1S	13E	
Oak No. 41	Dkt 198	507	NE $\frac{1}{4}$ SE $\frac{1}{4}$ 29	1S	13E	60168
Oak No. 42	Dkt 198	508	NE $\frac{1}{4}$ SE $\frac{1}{4}$ 29	1S	13E	60169
Oak No. 43	Dkt 198	509	SE $\frac{1}{4}$ 29, NE $\frac{1}{4}$ 32	1S	13E	60170
Oak No. 44	Dkt 198	510	NE $\frac{1}{4}$ 32	1S	13E	60171
Palace No. 1	39	262	NW $\frac{1}{4}$ SW $\frac{1}{4}$ 25	1S	12E	60172
Amended	41	71				
Ace	Dkt 142	524	NE $\frac{1}{4}$ 1	2S	12E	60173
Ace 1	Dkt 142	525	NE $\frac{1}{4}$ 1	2S	12E	60174
Ace 2	Dkt 142	526	NE $\frac{1}{4}$ 1	2S	12E	60175
			SW $\frac{1}{4}$ 32	1S	13E	
Ace 3	Dkt 142	527	NE $\frac{1}{4}$ SE $\frac{1}{4}$ 1	2S	12E	60176
Ace 4	Dkt 142	528	NE $\frac{1}{4}$ SE $\frac{1}{4}$ 1	2S	12E	60177
Ace 5	Dkt 142	529	NE $\frac{1}{4}$ SE $\frac{1}{4}$ 1	2S	12E	60178
			NW $\frac{1}{4}$ SW $\frac{1}{4}$ 6	2S	13E	
Ace 6	Dkt 142	530	SE $\frac{1}{4}$ 1	2S	12E	60179
			SW $\frac{1}{4}$ 6	2S	13E	
Alto	39	611	NW $\frac{1}{4}$ 1, NE $\frac{1}{4}$ 2	2S	12E	60180
Alto No. 1	39	612	NW $\frac{1}{4}$ 1, NE $\frac{1}{4}$ 2	2S	12E	60181
Alto No. 2	39	613	NW $\frac{1}{4}$ 1	2S	12E	60182
Alto No. 3	39	614	NW $\frac{1}{4}$ 1	2S	12E	60183
Alto No. 4	39	615	NW $\frac{1}{4}$ SW $\frac{1}{4}$ 1	2S	12E	60184
Alto No. 5	39	616	SW $\frac{1}{4}$ 1	2S	12E	60185
Alto No. 6	39	617	SW $\frac{1}{4}$ SE $\frac{1}{4}$ 1	2S	12E	60186
Alto No. 7	39	618	NW $\frac{1}{4}$ NE $\frac{1}{4}$ SE $\frac{1}{4}$ SW $\frac{1}{4}$ 1	2S	12E	60187
Alto No. 8	39	619	NW $\frac{1}{4}$ NE $\frac{1}{4}$ 1	2S	12E	60188
Alto No. 9	39	620	NW $\frac{1}{4}$ NE $\frac{1}{4}$ 1	2S	12E	60189
Alto No. 10	39	621	NW $\frac{1}{4}$ NE $\frac{1}{4}$ 1	2S	12E	60190
Alto No. 11	39	622	NW $\frac{1}{4}$ NE $\frac{1}{4}$ 1	2S	12E	60191
Arizona	39	396	SW $\frac{1}{4}$ 2, NW $\frac{1}{4}$ 11	2S	12E	60192
Big Ledge	30	292	NE $\frac{1}{4}$ SE $\frac{1}{4}$ 2	2S	12E	60193
Amended	41	190				
Bow (Bow and Arrow)	21	453	SE $\frac{1}{4}$ 3	2S	12E	60194
Amended (Bow and Arrow)	34	179				
Amended (Bow)	38	273				
Wes No. 1	Dkt 711	280	NW $\frac{1}{4}$ 26	1S	12E	60195
Wes No. 2	Dkt 711	281	NW $\frac{1}{4}$ NE $\frac{1}{4}$ 26	1S	12E	60196
Brooklyn	25	12	SE $\frac{1}{4}$ 2	2S	12E	60197
Amended 1	1	150				
Amended 2	40	36				
Chicago	F	364	SW $\frac{1}{4}$ 2	2S	12E	60198
Amended	39	399				
Gardner	24	289	NW $\frac{1}{4}$ SW $\frac{1}{4}$ 2, NE $\frac{1}{4}$ SE $\frac{1}{4}$ 3	2S	12E	60199
Amended 1	34	181				
Amended 2	Dkt 246	20				
Gussie	24	159	NW $\frac{1}{4}$ SW $\frac{1}{4}$ 2	2S	12E	60200
Amended	34	184				
Hard Rock No. 2	H	455	NE $\frac{1}{4}$ 2	2S	12E	60203
Amended	41	193				
Hard Rock No. 6	H	457	SW $\frac{1}{4}$ 1, NE $\frac{1}{4}$ SE $\frac{1}{4}$ 2	2S	12E	60204
Hard Rock No. 7	H	460	NE $\frac{1}{4}$ 2	2S	12E	60205
Hard Rock No. 11	36	60	NW $\frac{1}{4}$ SW $\frac{1}{4}$ 1, NE $\frac{1}{4}$ SE $\frac{1}{4}$ 2	2S	12E	60206
Hard Rock No. 12	36	61	NE $\frac{1}{4}$ 2, NW $\frac{1}{4}$ 1	2S	12E	60207
Horn Silver	30	293	NE $\frac{1}{4}$ 2	2S	12E	60208
Amended	41	191				
Horn Silver No. 1	30	293	NE $\frac{1}{4}$ 2	2S	12E	60209
Amended	41	195				
Jane	41	192	NE $\frac{1}{4}$ 2	2S	12E	60210
Johnnie (Little Johnnie)	23	229	NW $\frac{1}{4}$ 2, NE $\frac{1}{4}$ 3	2S	12E	60211
Amended (Johnnie)	34	185				

1089-446

DEC 4 1981

10:00 A.M.  
PHOENIX, ARIZONA

Name of Claim	Book of Records	Page	G&SRB&M		Ser. No.	
			Section	T	R	A MC
Katie	34	194	NW $\frac{1}{2}$ 2, NE $\frac{1}{2}$ 3	2S	12E	60212
Amended	Dkt 246	21				
Legal Tender	23	391	NE $\frac{1}{2}$ NW $\frac{1}{2}$ 2	2S	12E	60213
Amended 1	35	472				
Amended 2	41	189				
Libbie	24	88	SW $\frac{1}{2}$ 2	2S	12E	60214
Amended 1	1	373				
Amended 2	34	186				
Libbie #1 (No. 1)	F	357	SW $\frac{1}{2}$ 2	2S	12E	60215
Amended (Libbie #1)	34	187				
Libbie #2 (No. 2)	F	358	SW $\frac{1}{2}$ 2	2S	12E	60216
Amended (Libbie #2)	34	188				
Link	35	482	NW $\frac{1}{2}$ NE $\frac{1}{2}$ 2	2S	12E	60217
Amended	41	194				
Maggie	39	397	NW $\frac{1}{2}$ 2	2S	12E	60218
Michigan	F	365	SW $\frac{1}{2}$ 2	2S	12E	60219
Amended	39	400				
New York	25	13	SE $\frac{1}{2}$ 2	2S	12E	60220
Amended 1	1	151				
Amended 2	40	35				
Rube	24	357	SW $\frac{1}{2}$ 2	2S	12E	60221
Amended	34	189				
Ruby	24	160	NW $\frac{1}{2}$ SW $\frac{1}{2}$ 2	2S	12E	60222
Amended 1	1	208				
Amended 2	34	190				
Sallie	34	195	NW $\frac{1}{2}$ 2, NE $\frac{1}{2}$ 3	2S	12E	60223
Apache Leap	26	353	SW $\frac{1}{2}$ 1, SE $\frac{1}{2}$ 2	2S	12E	60224
Cobre Verde	39	213	NW $\frac{1}{2}$ NE $\frac{1}{2}$ 11	2S	12E	60225
Cobre Verde No. 1	20	472	NW $\frac{1}{2}$ NE $\frac{1}{2}$ 11	2S	12E	60226
Amended	1/AM/MI	252				
Connecting Link	21	90	SW $\frac{1}{2}$ 1, NW $\frac{1}{2}$ NE $\frac{1}{2}$ 12	2S	12E	60227
Amended 1	1/AM/MI	230				
Amended 2	1/AM/MI	313				
Connecting Link No. 1	21	91	NW $\frac{1}{2}$ NE $\frac{1}{2}$ 11	2S	12E	60228
Amended	1/AM/MI	204				
Connecting Link No. 2	21	93	NE $\frac{1}{2}$ 11, SE $\frac{1}{2}$ 2	2S	12E	60229
Amended	1/AM/MI	205				
Connecting Link No. 3	21	95	NE $\frac{1}{2}$ 11, SE $\frac{1}{2}$ 2	2S	12E	60230
Amended	1/AM/MI	206				
Connecting Link No. 4	21	97	NE $\frac{1}{2}$ 11, NW $\frac{1}{2}$ 12, SE $\frac{1}{2}$ 2	2S	12E	60231
Amended	1/AM/MI	207				
Dacite	39	57	SW $\frac{1}{2}$ 1	2S	12E	60232
Dacite No. 1	39	58	SW $\frac{1}{2}$ SE $\frac{1}{2}$ 1, NE $\frac{1}{2}$ 12	2S	12E	60233
Dacite No. 2	39	59	SE $\frac{1}{2}$ SW $\frac{1}{2}$ 1, NE $\frac{1}{2}$ 12	2S	12E	60234
Dacite No. 3	39	60	SE $\frac{1}{2}$ 1	2S	12E	60235
			NW $\frac{1}{2}$ 7	2S	13E	
Dacite No. 10	39	67	SW $\frac{1}{2}$ 1	2S	12E	60236
Dacite No. 11	39	68	SW $\frac{1}{2}$ SE $\frac{1}{2}$ 1	2S	12E	60237
Dacite No. 12	39	69	SE $\frac{1}{2}$ 12	2S	12E	60238
			SW $\frac{1}{2}$ 7	2S	13E	
Dacite No. 13	39	70	SW $\frac{1}{2}$ 7	2S	13E	60239
Defiance Fraction	39	181	NW $\frac{1}{2}$ 11	2S	12E	60240
Defiance Fraction No. 1	40	64	NW $\frac{1}{2}$ 11, NE $\frac{1}{2}$ 10	2S	12E	60241
Defiance Fraction No. 2	40	65	NE $\frac{1}{2}$ 10	2S	12E	60242
Leadville	22	1	SE $\frac{1}{2}$ 2	2S	12E	60243
Amended	1/AM/MI	202				
San Juan	D	42	SE $\frac{1}{2}$ SW $\frac{1}{2}$ 2	2S	12E	60244
South Syndicate No. 1	40	256	SE $\frac{1}{2}$ 1	2S	12E	60245
South Syndicate No. 2	40	259	SE $\frac{1}{2}$ 1	2S	12E	60246
South Syndicate No. 3	40	260	SE $\frac{1}{2}$ 1	2S	12E	60247
South Syndicate No. 4	40	261	SE $\frac{1}{2}$ 1	2S	12E	60248
			SW $\frac{1}{2}$ 6, NW $\frac{1}{2}$ 7	2S	13E	
South Syndicate No. 5	40	262	SW $\frac{1}{2}$ 6	2S	13E	60249
			SE $\frac{1}{2}$ 1	2S	12E	
Sun #2	Dkt 509	313	NW $\frac{1}{2}$ NE $\frac{1}{2}$ 32	1S	13E	60250

1089-447

B. L. HAZ STATE OFFICE

DEC 4 1981

10:00 A.M.

PHOENIX, ARIZONA

Name of Claim	Book of Records	Page	G&SRB&M		Ser. No.	
			Section	T	R	A MC
Sun #3	Dkt 509	314	NE $\frac{1}{2}$ 32	1S	13E	60251
Sun #4	Dkt 509	315	NW $\frac{1}{2}$ NE $\frac{1}{2}$ SW $\frac{1}{2}$ SE $\frac{1}{2}$ 32	1S	13E	60252
Sun #5	Dkt 509	316	NE $\frac{1}{2}$ 32	1S	13E	60253
Sun #6	Dkt 509	317	SW $\frac{1}{2}$ SE $\frac{1}{2}$ 32	1S	13E	60254
Sun #7	Dkt 509	318	SE $\frac{1}{2}$ 32	1S	13E	60255
Sun #8	Dkt 509	319	SW $\frac{1}{2}$ SE $\frac{1}{2}$ 32	1S	13E	60256
Sun #9	Dkt 509	320	SE $\frac{1}{2}$ 32	1S	13E	60257
Sun #10	Dkt 509	321	SW $\frac{1}{2}$ SE $\frac{1}{2}$ 32	1S	13E	60258
Sun #11	Dkt 509	322	SE $\frac{1}{2}$ 32	1S	13E	60259
Sun #12	Dkt 509	323	SW $\frac{1}{2}$ SE $\frac{1}{2}$ 32	1S	13E	60260
Sun #13	Dkt 509	324	SE $\frac{1}{2}$ 32	1S	13E	60261
Sun #14	Dkt 509	325	NW $\frac{1}{2}$ 6	2S	13E	60262
			NE $\frac{1}{2}$ 1	2S	12E	
Sun #15	Dkt 509	326	NW $\frac{1}{2}$ NE $\frac{1}{2}$ 6	2S	13E	60263
			SE $\frac{1}{2}$ 32	1S	13E	
Sun #16	Dkt 509	327	NW $\frac{1}{2}$ 6	2S	13E	60264
			NE $\frac{1}{2}$ 1	2S	12E	
Sun #17	Dkt 509	328	NW $\frac{1}{2}$ NE $\frac{1}{2}$ 6	2S	13E	60265
Sun #18	Dkt 509	329	NW $\frac{1}{2}$ 6	2S	13E	60266
			NE $\frac{1}{2}$ 1	2S	12E	
Sun #19	Dkt 509	330	NW $\frac{1}{2}$ NE $\frac{1}{2}$ 6	2S	13E	60267
Sun #20	Dkt 509	331	NW $\frac{1}{2}$ 6	2S	13E	60268
Sun #21	Dkt 509	332	NW $\frac{1}{2}$ NE $\frac{1}{2}$ 6	2S	13E	60269
Sun #22	Dkt 509	333	NW $\frac{1}{2}$ SW $\frac{1}{2}$ 6	2S	13E	60270
			SE $\frac{1}{2}$ 1	2S	12E	
Sun #23	Dkt 509	334	NW $\frac{1}{2}$ NE $\frac{1}{2}$ SE $\frac{1}{2}$ SW $\frac{1}{2}$ 6	2S	13E	60271
Sun #24	Dkt 509	335	SW $\frac{1}{2}$ 6	2S	13E	60272
Sun #25	Dkt 509	336	SW $\frac{1}{2}$ SE $\frac{1}{2}$ 6	2S	13E	60273
Sun #26	Dkt 509	337	SW $\frac{1}{2}$ 6	2S	13E	60274
Sun #27	Dkt 509	338	SW $\frac{1}{2}$ SE $\frac{1}{2}$ 6	2S	13E	60275
Sun #28	Dkt 509	339	SW $\frac{1}{2}$ SE $\frac{1}{2}$ 6	2S	13E	60276
Sun #29	Dkt 509	340	SE $\frac{1}{2}$ 6	2S	13E	60277
Sun #30	Dkt 509	341	SE $\frac{1}{2}$ 6	2S	13E	60278
Sun #31	Dkt 509	342	SE $\frac{1}{2}$ 6	2S	13E	60279
Sun #32	Dkt 509	343	SE $\frac{1}{2}$ NE $\frac{1}{2}$ 6	2S	13E	60280
Sun #33	Dkt 509	344	NE $\frac{1}{2}$ 6	2S	13E	60281
Sun #34	Dkt 509	345	NE $\frac{1}{2}$ 6	2S	13E	60282
Sun #35	Dkt 509	346	NE $\frac{1}{2}$ 6	2S	13E	60283
Sun #36	Dkt 509	347	NE $\frac{1}{2}$ 6	2S	13E	60284
			SE $\frac{1}{2}$ 32, SW $\frac{1}{2}$ 33	1S	13E	
Sun #37	Dkt 509	348	SE $\frac{1}{2}$ 32, SW $\frac{1}{2}$ 33	1S	13E	60285
Sun #38	Dkt 509	349	SE $\frac{1}{2}$ 32, SW $\frac{1}{2}$ 33	1S	13E	60286
Sun #39	Dkt 509	350	SE $\frac{1}{2}$ 32	1S	13E	60287
Sun #40	Dkt 509	351	SW $\frac{1}{2}$ SE $\frac{1}{2}$ 33	1S	13E	60288
Sun #41	Dkt 509	352	SW $\frac{1}{2}$ SE $\frac{1}{2}$ 33	1S	13E	60289
Sun #44	Dkt 509	355	SE $\frac{1}{2}$ 33	1S	13E	60290
Sun #45	Dkt 509	356	SE $\frac{1}{2}$ 33	1S	13E	60291
Sun #48	Dkt 509	359	SE $\frac{1}{2}$ 33, SW $\frac{1}{2}$ 34	1S	13E	60292
Sun #49	Dkt 509	360	SE $\frac{1}{2}$ 33, SW $\frac{1}{2}$ 34	1S	13E	60293
Sun #52	Dkt 509	363	NW $\frac{1}{2}$ 28	1S	13E	60294
Sun #53	Dkt 509	364	NW $\frac{1}{2}$ 28	1S	13E	60295
Sun #54	Dkt 509	365	NW $\frac{1}{2}$ NE $\frac{1}{2}$ 28	1S	13E	60296
Sun #55	Dkt 509	366	NE $\frac{1}{2}$ 28	1S	13E	60297
Sun #56	Dkt 509	367	NE $\frac{1}{2}$ 28	1S	13E	60298
Sun #57	Dkt 509	368	NE $\frac{1}{2}$ 28	1S	13E	60299
Sun #58	Dkt 509	369	NE $\frac{1}{2}$ 28, NW $\frac{1}{2}$ 27	1S	13E	60300
Sun #59	Dkt 509	370	NW $\frac{1}{2}$ 27	1S	13E	60301
Sun #60	Dkt 509	371	NW $\frac{1}{2}$ 27	1S	13E	60302
Sun #61	Dkt 509	372	NW $\frac{1}{2}$ 27	1S	13E	60303
Sun #62	Dkt 509	373	SW $\frac{1}{2}$ NW $\frac{1}{2}$ 28	1S	13E	60304
Sun #63	Dkt 509	374	SW $\frac{1}{2}$ NW $\frac{1}{2}$ 28	1S	13E	60305
Sun #64	Dkt 509	375	SE $\frac{1}{2}$ SW $\frac{1}{2}$ NW $\frac{1}{2}$ NE $\frac{1}{2}$ 28	1S	13E	60306
Sun #65	Dkt 509	376	SE $\frac{1}{2}$ NE $\frac{1}{2}$ 28	1S	13E	60307
Sun #66	Dkt 509	377	SE $\frac{1}{2}$ NE $\frac{1}{2}$ 28	1S	13E	60308
Sun #67	Dkt 509	378	SE $\frac{1}{2}$ NE $\frac{1}{2}$ 28	1S	13E	60309

DEC 4 1981

10:00 A.M.  
PHOENIX, ARIZONA

Name of Claim	Book of Records	Page	Section	G&SRB&M		Ser. No.
				T	R	
						A MC
Sun #68	Dkt 509	379	SE $\frac{1}{2}$ NE $\frac{1}{2}$ 28, SW $\frac{1}{2}$ NW $\frac{1}{2}$ 27	1S	13E	60310
Sun #69	Dkt 509	380	SW $\frac{1}{2}$ NW $\frac{1}{2}$ 27	1S	13E	60311
Sun #70	Dkt 509	381	SW $\frac{1}{2}$ NW $\frac{1}{2}$ 27	1S	13E	60312
Sun #71	Dkt 509	382	SW $\frac{1}{2}$ NW $\frac{1}{2}$ 27	1S	13E	60313
Sun #42A	Dkt 736	743	SW $\frac{1}{2}$ SE $\frac{1}{2}$ 33	1S	13E	60314
Sun #46A	Dkt 736	744	SE $\frac{1}{2}$ 33	1S	13E	60315
Sun #50A	Dkt 736	745	SE $\frac{1}{2}$ 33, SW $\frac{1}{2}$ 34	1S	13E	60316
Rush No. 1A	701	446	SW $\frac{1}{2}$ 12	2S	12E	60346
Rush No. 2A	701	447	SW $\frac{1}{2}$ 12, SE $\frac{1}{2}$ 11	2S	12E	60347
Rush No. 3A	701	448	SW $\frac{1}{2}$ 12, SE $\frac{1}{2}$ 11	2S	12E	60348
Rush No. 4A	701	449	SE $\frac{1}{2}$ 11	2S	12E	60349
Rush No. 5A	701	450	SE $\frac{1}{2}$ 11	2S	12E	60350
Rush No. 6A	701	451	SE $\frac{1}{2}$ 11, NE $\frac{1}{2}$ 14	2S	12E	60351
Rush No. 7A	701	452	SE $\frac{1}{2}$ 11, NE $\frac{1}{2}$ 14	2S	12E	60352
Rush No. 8A	701	453	SE $\frac{1}{2}$ 11, SW $\frac{1}{2}$ 12, NW $\frac{1}{2}$ 13 NE $\frac{1}{2}$ 14	2S	12E	60353
Rush No. 9A	701	454	NW $\frac{1}{2}$ 13, SW $\frac{1}{2}$ 12	2S	12E	60354
Rush No. 10A	701	455	NW $\frac{1}{2}$ 13, SW $\frac{1}{2}$ 12	2S	12E	60355
Rush No. 11A	701	456	NW $\frac{1}{2}$ 13	2S	12E	60356
Rush No. 12A	701	457	NW $\frac{1}{2}$ 13	2S	12E	60357
Rush No. 13A	701	458	NW $\frac{1}{2}$ 13	2S	12E	60358
Rush No. 14A	704	19	NW $\frac{1}{2}$ SW $\frac{1}{2}$ 13, NE $\frac{1}{2}$ SE $\frac{1}{2}$ 14	2S	12E	60359
Rush No. 15A	704	20	NE $\frac{1}{2}$ SE $\frac{1}{2}$ 14	2S	12E	60360
Ajax	D	124	NW $\frac{1}{2}$ SW $\frac{1}{2}$ 12, NE $\frac{1}{2}$ SE $\frac{1}{2}$ 11	2S	12E	60361
Annex	38	118	NW $\frac{1}{2}$ 12, NE $\frac{1}{2}$ 11	2S	12E	60362
Apex	38	117	NW $\frac{1}{2}$ 12, NE $\frac{1}{2}$ 11	2S	12E	60363
Broken Hill No. 1	38	157	SW $\frac{1}{2}$ SE $\frac{1}{2}$ 11	2S	12E	60364
Cobre Verde No. 2	20	474	NW $\frac{1}{2}$ NE $\frac{1}{2}$ 11	2S	12E	60365
Amended	1/AM/MI	253				
Cobre Verde No. 3	20	605	SE $\frac{1}{2}$ SW $\frac{1}{2}$ NW $\frac{1}{2}$ NE $\frac{1}{2}$ 11	2S	12E	60366
Copper Bell	38	116	NW $\frac{1}{2}$ 12	2S	12E	60367
Dacite No. 4	39	61	NE $\frac{1}{2}$ 12	2S	12E	60368
Dacite No. 5	39	62	NE $\frac{1}{2}$ 12	2S	12E	60369
Dacite No. 6	39	63	SE $\frac{1}{2}$ 1, NE $\frac{1}{2}$ 12	2S	12E	60370
Dacite No. 7	39	64	NE $\frac{1}{2}$ SE $\frac{1}{2}$ 12	2S	12E	60371
Dacite No. 8	39	65	NE $\frac{1}{2}$ SE $\frac{1}{2}$ 12 SW $\frac{1}{2}$ 7	2S	13E	60372
Dacite No. 9	39	66	NE $\frac{1}{2}$ 12 NW $\frac{1}{2}$ SW $\frac{1}{2}$ 7	2S	12E	60373
Defiance No. 1	39	182	SW $\frac{1}{2}$ 11	2S	12E	60374
Defiance No. 2	39	183	SW $\frac{1}{2}$ 11, SE $\frac{1}{2}$ 10	2S	12E	60375
Defiance No. 3	39	184	SW $\frac{1}{2}$ 11, SE $\frac{1}{2}$ 10	2S	12E	60376
Defiance No. 4	39	185	NW $\frac{1}{2}$ SW $\frac{1}{2}$ 11	2S	12E	60377
Defiance No. 5	39	186	NW $\frac{1}{2}$ SW $\frac{1}{2}$ 11	2S	12E	60378
Defiance No. 6	39	187	NW $\frac{1}{2}$ SW $\frac{1}{2}$ 11	2S	12E	60379
Defiance No. 7	39	188	NW $\frac{1}{2}$ SW $\frac{1}{2}$ 11, NE $\frac{1}{2}$ 10	2S	12E	60380
Defiance No. 8	39	189	NE $\frac{1}{2}$ SE $\frac{1}{2}$ 10, NW $\frac{1}{2}$ SW $\frac{1}{2}$ 11	2S	12E	60381
Defiance No. 9	39	190	NE $\frac{1}{2}$ SE $\frac{1}{2}$ 10	2S	12E	60382
Defiance No. 10	39	191	NE $\frac{1}{2}$ SE $\frac{1}{2}$ 10	2S	12E	60383
Defiance No. 11	39	192	NE $\frac{1}{2}$ SE $\frac{1}{2}$ 10	2S	12E	60384
Defiance No. 12	39	193	NE $\frac{1}{2}$ SE $\frac{1}{2}$ SW $\frac{1}{2}$ NW $\frac{1}{2}$ 10	2S	12E	60385
Defiance No. 13	39	194	NW $\frac{1}{2}$ SW $\frac{1}{2}$ 10	2S	12E	60386
Defiance No. 14	39	195	NW $\frac{1}{2}$ SW $\frac{1}{2}$ 10	2S	12E	60387
Hercules	D	129	SE $\frac{1}{2}$ NE $\frac{1}{2}$ 11	2S	12E	60388
Illinois (Illinoise)	26	221	NE $\frac{1}{2}$ 11	2S	12E	60389
Amended (Illinois)	1/AM/MI	265				
Indiana	F	572	NE $\frac{1}{2}$ 11	2S	12E	60390
Iowa	F	573	NE $\frac{1}{2}$ 11	2S	12E	60391
Lead Hill	21	272	NE $\frac{1}{2}$ SE $\frac{1}{2}$ 11	2S	12E	60392
North Pole Star	26	526	SW $\frac{1}{2}$ 11	2S	12E	60393
South Syndicate No. 6	40	263	SE $\frac{1}{2}$ 1, NE $\frac{1}{2}$ 12 NW $\frac{1}{2}$ 7	2S	12E	60394
South Syndicate No. 7	40	264	NW $\frac{1}{2}$ 7	2S	13E	60395
South Syndicate No. 8	40	265	NW $\frac{1}{2}$ 7	2S	13E	60396
South Syndicate No. 9	40	266	NW $\frac{1}{2}$ NE $\frac{1}{2}$ 7, SW $\frac{1}{2}$ 6	2S	13E	60397
South Syndicate No. 10	40	267	NW $\frac{1}{2}$ SW $\frac{1}{2}$ 7	2S	13E	60398

1089-449

RECEIVED  
B. L. M. AZ STATE OFFICE

DEC 4 1981

10:00 A.M.  
PHOENIX, ARIZONA  
Ser. No.

Name of Claim	Book of Records	Page	Section	G&SRB&M		Ser. No.
				T	R	
						A MC
South Syndicate No. 11	40	268	NW $\frac{1}{2}$ NE $\frac{1}{2}$ SE $\frac{1}{2}$ SW $\frac{1}{2}$ 7	2S	13E	60399
South Syndicate No. 12	40	269	NW $\frac{1}{2}$ NE $\frac{1}{2}$ SE $\frac{1}{2}$ 7	2S	13E	60400
Touch Not No. 2	20	582	NE $\frac{1}{2}$ SE $\frac{1}{2}$ 12	2S	12E	60401
Amended	1/AM/MI	315				
Extension No. 1A	968	22	SW $\frac{1}{2}$ 7	2S	13E	60402
Extension No. 2	40	410	SW $\frac{1}{2}$ SE $\frac{1}{2}$ 7	2S	13E	60403
Extension No. 3	40	411	NE $\frac{1}{2}$ 7	2S	13E	60404
Extension No. 4	40	409	SW $\frac{1}{2}$ 7, NW $\frac{1}{2}$ 18	2S	13E	60405
			SE $\frac{1}{2}$ 12	2S	12E	
Extension No. 5	40	412	SW $\frac{1}{2}$ 7, NW $\frac{1}{2}$ 18	2S	13E	60406
Extension No. 6	40	413	SW $\frac{1}{2}$ 7, NW $\frac{1}{2}$ NE $\frac{1}{2}$ 18	2S	13E	60407
Extension No. 7	40	414	SW $\frac{1}{2}$ SE $\frac{1}{2}$ 7, NE $\frac{1}{2}$ 18	2S	13E	60408
Extension No. 8	40	415	SW $\frac{1}{2}$ 7, NE $\frac{1}{2}$ 18	2S	13E	60409
Extension No. 9	40	416	NW $\frac{1}{2}$ 18	2S	13E	60410
Extension No. 10	40	417	NW $\frac{1}{2}$ 18	2S	13E	60411
Extension No. 11	40	418	NW $\frac{1}{2}$ NE $\frac{1}{2}$ 18	2S	13E	60412
Extension No. 12	40	419	NE $\frac{1}{2}$ 18	2S	13E	60413
Extension No. 13	40	420	NE $\frac{1}{2}$ 18	2S	13E	60414
Extension No. 14	40	421	NW $\frac{1}{2}$ SW $\frac{1}{2}$ 18	2S	13E	60415
Extension No. 15	40	422	SE $\frac{1}{2}$ SW $\frac{1}{2}$ NW $\frac{1}{2}$ 18	2S	13E	60416
Extension No. 16	40	423	SE $\frac{1}{2}$ NW $\frac{1}{2}$ NE $\frac{1}{2}$ 18	2S	13E	60417
Extension No. 17	40	424	NE $\frac{1}{2}$ SE $\frac{1}{2}$ 18	2S	13E	60418
Extension No. 18	40	425	NE $\frac{1}{2}$ SE $\frac{1}{2}$ 18	2S	13E	60419
Extension No. 19	40	426	SW $\frac{1}{2}$ 18	2S	13E	60420
Extension No. 19-A	40	433	SW $\frac{1}{2}$ 18	2S	13E	60421
Extension No. 20	40	427	SW $\frac{1}{2}$ SE $\frac{1}{2}$ 18	2S	13E	60422
Extension No. 21	40	428	SE $\frac{1}{2}$ 18	2S	13E	60423
Extension No. 22	40	429	SE $\frac{1}{2}$ 18	2S	13E	60424
Extension No. 23	40	430	SE $\frac{1}{2}$ 18	2S	13E	60425
Extension No. 24	40	431	SW $\frac{1}{2}$ 18, NW $\frac{1}{2}$ NE $\frac{1}{2}$ 19	2S	13E	60426
Extension No. 25	40	432	NE $\frac{1}{2}$ 19, SE $\frac{1}{2}$ 18	2S	13E	60427
Extension No. 26-A	968	20	NE $\frac{1}{2}$ 19, SE $\frac{1}{2}$ 18	2S	13E	60428
Extension No. 27-A	968	24	NE $\frac{1}{2}$ 19, SE $\frac{1}{2}$ 18	2S	13E	60429
Extension No. 28	40	434	SE $\frac{1}{2}$ 18	2S	13E	60430
Extension No. 29	610	69	NE $\frac{1}{2}$ 18	2S	13E	60431
Extension No. 30	610	70	NE $\frac{1}{2}$ 18	2S	13E	60432
Extension No. 31	610	71	SE $\frac{1}{2}$ 7, NE $\frac{1}{2}$ 18	2S	13E	60433
Extension No. 32	610	72	SE $\frac{1}{2}$ 7	2S	13E	60434
Extension No. 33	610	73	SE $\frac{1}{2}$ NE $\frac{1}{2}$ 7	2S	13E	60435
Extension No. 34	610	74	SE $\frac{1}{2}$ NE $\frac{1}{2}$ 7	2S	13E	60436
Extension No. 35	610	75	NE $\frac{1}{2}$ 7	2S	13E	60437
Extension No. 36	610	76	NE $\frac{1}{2}$ 7	2S	13E	60438
Extension No. 37	610	77	NE $\frac{1}{2}$ 7	2S	13E	60439
Extension No. 38	610	78	NE $\frac{1}{2}$ 7	2S	13E	60440
Extension No. 39	610	79	NE $\frac{1}{2}$ 7, SE $\frac{1}{2}$ 6	2S	13E	60441
Extension No. 40	610	80	NE $\frac{1}{2}$ 7, SE $\frac{1}{2}$ 6	2S	13E	60442
Extension No. 41	610	81	NE $\frac{1}{2}$ 7, SE $\frac{1}{2}$ 6	2S	13E	60443
East No. 3	Dkt 566	182	NW $\frac{1}{2}$ 32	1S	13E	60444
East No. 4	Dkt 566	184	NW $\frac{1}{2}$ NE $\frac{1}{2}$ 32	1S	13E	60445
East No. 5	Dkt 566	186	NE $\frac{1}{2}$ 32	1S	13E	60446
East No. 8	Dkt 566	192	SW $\frac{1}{2}$ 29, NW $\frac{1}{2}$ 32	1S	13E	60447
East No. 9	Dkt 566	194	SW $\frac{1}{2}$ SE $\frac{1}{2}$ 29, NW $\frac{1}{2}$ NE $\frac{1}{2}$ 32	1S	13E	60448
East No. 10	Dkt 566	196	SE $\frac{1}{2}$ 29, NE $\frac{1}{2}$ 32	1S	13E	60449
East No. 14	Dkt 566	204	NW $\frac{1}{2}$ NE $\frac{1}{2}$ SE $\frac{1}{2}$ SW $\frac{1}{2}$ 29	1S	13E	60450
East No. 15	Dkt 566	206	NE $\frac{1}{2}$ SE $\frac{1}{2}$ 29	1S	13E	60451
Oak No. 45	Dkt 566	177	NW $\frac{1}{2}$ 29	1S	13E	60452
Broken Hill No. 2	38	155	SE $\frac{1}{2}$ SW $\frac{1}{2}$ NW $\frac{1}{2}$ 11	2S	12E	60453



1089-450

RECEIVED  
B. L. M. AZ STATE OFFICE

DEC 4 1981

10:00 A.M.

PHOENIX, ARIZONA

That between the first day of September, 1980, and the first day of September, 1981, at least One Hundred Dollars (\$100.00) worth of work and improvements were done and performed for the benefit of each of said claims, not including the location work of said claims. Such work and improvements were made by and at the expense of the Magma Copper Company, owner of said claims, for the purpose of complying with the laws of the United States pertaining to assessment or annual work, and

Joe Elenes  
Frank Rabago  
Manuel Gutierrez  
Tony Tameron  
Mike Zavala  
Ramon Anaya  
Elias Alonzo  
Jesus Contreras  
Vicente Ulivarri  
A. J. Serrano  
Julio Madueno

Raymond Havercorn  
Tony Munoz  
J. Briones  
R. Hernandez  
C. G. Freeman  
G. Myers  
Jack Pruitt  
Joe Palacios  
Edward Denogean  
R. Plucinski  
J. Orozco

Leopoldo Ybarra  
Charles Harris  
Marcos Macias  
Pablo Madueno  
G. Florez  
Peter Martinez  
C. W. Pacheco  
B. Germany  
J. Ortega  
Joe Baltierra  
S. R. Phillips

G. Martinez  
Manuel Mendoza  
R. Hernandez  
A. P. Villacana  
Phillip Peru  
J. Madueno  
Louis Holquin  
Angel Hernandez  
John Babich  
Ruben Ortiz  
D. Gomez


were part of the men employed by said owner, and who labored for the benefit of said claims, did said work and improvements, the same being as follows, to-wit:

Drifting 3,479 feet, cross-cutting 4,658 feet, raising 153 feet and raise drill boring 2,382 feet.

*James J. Martin*

Subscribed and sworn to before me this 9th day of November 1981.

*Kathleen B. Binigler*  
Notary Public



My Commission Expires Oct. 27, 1985

60069 - 60453

LAW OFFICES  
TWITTY, SIEVWRIGHT & MILLS

HOWARD A. TWITTY  
RALPH B. SIEVWRIGHT  
JOHN F. MILLS  
N. DOUGLAS GRIMWOOD  
ANDREW R. ALEX

1700 TOWNEHOUSE TOWER  
100 WEST CLARENDON  
PHOENIX, ARIZONA 85013

TELEPHONE 248-9424  
AREA CODE 602

December 22, 1980

HAND DELIVERED

United States Depart-  
ment of the Interior  
Bureau of Land Management  
2400 Valley Bank Center  
Phoenix, AZ 85073

RECEIVED  
BUREAU OF LAND MANAGEMENT  
PHOENIX, ARIZONA  
DEC 24 9 25 AM '80

Re: Magma Copper Company, Superior Division  
1980 Affidavits of Annual Assessment Work

Gentlemen:

Enclosed are Affidavits of Performance of Annual  
Work for Year Commencing September 1, 1979, for the claims  
of Magma Copper Company, Superior Division, covered by the  
following serial numbers:

- A MC 60069 - A MC 60201, inclusive;
- A MC 60203 - A MC 60316, inclusive; and
- A MC 60346 - A MC 60453.

Sincerely,

TWITTY, SIEVWRIGHT & MILLS

BY *Ralph Sievwright*

RBS/law  
Enclosures

cc: Mr. Charles G. Freeman (w/o enc.)  
Mr. Walter S. Martin (w/o enc.)

*ack. 480 - 2-11-81 - es*

\*\*\* CERTIFICATE OF RECORDING \*\*\*



STATE OF ARIZONA, COUNTY OF PINAL (SS)  
I HEREBY CERTIFY THAT THE WITHIN INSTRUMENT WAS FILED FOR RECORD IN  
PINAL COUNTY, STATE OF ARIZONA. WITNESS MY HAND AND OFFICIAL SEAL

NO: 659403      TIME: 1500 20OCT80      PAGES: 001      FEE \$003.00

1031-710

WILLIAM S. TRUMAN  
PINAL COUNTY RECORDER, BY *Carol Ann Jones* DEPUTY

LABOR

FROM: MARTIN, WALTE

TO: RED BRICK 1

1031-710

AFFIDAVIT OF PERFORMANCE OF ANNUAL WORK

STATE OF ARIZONA)  
County of Pinal ) ss.

RECEIVED  
CLERK OF SUPERIOR COURT  
PHOENIX, ARIZONA  
DEC 24 9 53 AM '80

Walter S Martin, being duly sworn, deposes and says that he is a citizen of the United States and more than twenty-one years of age and resides at Superior in Pinal County, State of Arizona, and is personally acquainted with the mining claim known as Red Brick #1 (Placer), located in the Pioneer Mining District, Pinal County, Arizona, and listed below together with Book and Page of Records as recorded in the office of the County Recorder of Pinal County, Arizona.

Name of Claim	Book of Records	Page	G&SRB&M		Ser. No.
			Section	T R	
Red Brick #1 (Placer)	38	262	NW $\frac{1}{4}$	2S 12E	60069 A MC

That between the first day of September 1979, and the first day of September 1980, at least One Hundred Dollars (\$100.00) worth of work and improvements were done and performed for the benefit of said claim. Such work and improvements were made by and at the expense of the Magma Copper Company, owner of said claim, for the purpose of complying with the laws of the United States pertaining to assessment of annual work.

Said work and improvements actually benefit the above listed placer claim to the extent of at least One Hundred Dollars (\$100.00).


Walter S Martin

Subscribed and sworn to before me this 20<sup>th</sup> day of October, 1980.

My Commission Expires April 1, 1983

[Signature]  
Notary Public  
MURRAY BRUCE  
CLERK OF SUPERIOR COURT  
PHOENIX, ARIZONA

\*\*\* CERTIFICATE OF RECORDING \*\*\*



STATE OF ARIZONA, COUNTY OF PINAL (SS)  
I HEREBY CERTIFY THAT THE WITHIN INSTRUMENT WAS FILED FOR RECORD IN  
PINAL COUNTY, STATE OF ARIZONA. WITNESS MY HAND AND OFFICIAL SEAL.

NO: 659402                      TIME: 1500 20OCT80                      PAGES: 001                      FEE \$003.00

1031-709

WILLIAM S. TRUMAN  
PINAL COUNTY RECORDER, BY *Carol Ann Jones*.....DEPUTY

LABOR

FROM: MARTIN, WALTE

TO: DER KCIBR 1-1

1031-709

D-3 cash

RECEIVED  
ALH. AZ STATE OFFICE  
PHOENIX, ARIZONA  
DEC 24 9 25 AM '90

AFFIDAVIT OF PERFORMANCE OF ANNUAL WORK

STATE OF ARIZONA)  
County of Pinal ) ss.

Walter S Martin, being duly sworn, deposes and says that he is a citizen of the United States and more than twenty-one years of age and resides at Superior in Pinal County, State of Arizona, and is personally acquainted with the mining claims known as Der Kcirb (Lode), located in the Pioneer Mining District, Pinal County, Arizona, and listed below together with Book and Page of Records as recorded in the office of the County Recorder of Pinal County, Arizona.

Name of Claim	Book of Records	Page	Section	G&SRB&M		Ser. No.
				T	R	
Der Kcirb #1	Dkt 725	99	SW $\frac{1}{2}$ 27	1S	12E	60070
Der Kcirb #2	Dkt 725	100	SW $\frac{1}{2}$ 27	1S	12E	60071
Der Kcirb #3	Dkt 725	101	SW $\frac{1}{2}$ 27	1S	12E	60072
Der Kcirb #4	Dkt 725	102	SW $\frac{1}{2}$ 27	1S	12E	60073
Der Kcirb #5	Dkt 725	103	SW $\frac{1}{2}$ 27	1S	12E	60074
Der Kcirb #6	Dkt 725	104	SW $\frac{1}{2}$ 27, NW $\frac{1}{2}$ 34	1S	12E	60075
Der Kcirb #7	Dkt 725	105	NW $\frac{1}{2}$ 34	1S	12E	60076
Der Kcirb #8	Dkt 725	106	NW $\frac{1}{2}$ 34	1S	12E	60077
Der Kcirb #9	Dkt 725	107	NW $\frac{1}{2}$ 34, SW $\frac{1}{2}$ 34	1S	12E	60078
Der Kcirb #10	Dkt 725	108	SW $\frac{1}{2}$ 34	1S	12E	60079
Der Kcirb #11	Dkt 725	109	SW $\frac{1}{2}$ 34	1S	12E	60080
Der Kcirb #12	Dkt 725	110	SW $\frac{1}{2}$ 34	1S	12E	60081
Der Kcirb #13	Dkt 725	111	SW $\frac{1}{2}$ 34	1S	12E	60082

That between the first day of September 19<sup>79</sup>, and the first day of September 19<sup>80</sup>, at least One Hundred Dollars (\$100.00) worth of work and improvements were done and performed for the benefit of each said claims, for the purpose of complying with the laws of the United States pertaining to assessment of annual work.

Said work and improvements actually benefit the above listed Lode claims to the extent of at least One Hundred Dollars (\$100.00) for each and every claim listed above.

Walter S Martin

Subscribed and sworn to before me this 20<sup>TH</sup> day of October 1980.

My Commission Expires April 1, 1983

*[Signature]*  
Notary Public  
MURRAY BRUCE  
PHOENIX, ARIZONA

1031-711

RECEIVED  
D.L.M. AZ STATE OFFICE  
DEC 24 9 25 AM '80  
PHOENIX, ARIZONA

AFFIDAVIT OF PERFORMANCE OF ANNUAL WORK

STATE OF ARIZONA)  
County of Pinal ) ss.

Walter S Martin, being duly sworn, deposes and says that he is a citizen of the United States, and more than twenty-one years of age, and resides at Superior in Pinal County, State of Arizona, and is personally acquainted with the following mining claims situated in the Pioneer Mining District, Pinal County, Arizona, listed below together with Book and Page of Records as recorded in the office of the County Recorder of Pinal County, Arizona.

NOTE: Dkt = Docket; 1/AM/MI = 1 of Amended Mines

Name of Claim	Book of Records	Page	G&SRB&M Section	T	R	Ser. No.
						A MC
Apex	32	346	SW $\frac{1}{4}$ 25	1S	12E	60083
Location 2	39	261				
Amended	41	72				
Ash No. 1	40	272	SE $\frac{1}{4}$ 25	1S	12E	60084
Ash No. 6	40	276	NE $\frac{1}{4}$ NW $\frac{1}{4}$ 29	1S	13E	60085
Ash No. 8	40	278	NE $\frac{1}{4}$ SE $\frac{1}{4}$ SW $\frac{1}{4}$ NW $\frac{1}{4}$ 30	1S	13E	60086
			SW $\frac{1}{4}$ NW $\frac{1}{4}$ 29	1S	13E	
Ash No. 9	40	279	NE $\frac{1}{4}$ SE $\frac{1}{4}$ 25	1S	12E	60087
			SW $\frac{1}{4}$ NW $\frac{1}{4}$ 30	1S	13E	
Ash No. 10	40	280	NE $\frac{1}{4}$ SE $\frac{1}{4}$ 25	1S	12E	60088
Ash No. 11	40	281	NE $\frac{1}{4}$ 25	1S	12E	60089
Ash No. 12	40	282	NE $\frac{1}{4}$ 25	1S	12E	60090
			NW $\frac{1}{4}$ 30	1S	13E	
Ash No. 13	40	283	NW $\frac{1}{4}$ NE $\frac{1}{4}$ 30, NW $\frac{1}{4}$ 29	1S	13E	60091
Ash No. 14	40	284	NW $\frac{1}{4}$ 29	1S	13E	60092
Ash No. 15	40	285	NW $\frac{1}{4}$ NE $\frac{1}{4}$ 29	1S	13E	60093
Ash No. 16	40	290	NW $\frac{1}{4}$ NE $\frac{1}{4}$ SE $\frac{1}{4}$ SW $\frac{1}{4}$ 25	1S	12E	60094
Amended	42	179				
Ash No. 17	Dkt 362	255	NE $\frac{1}{4}$ 29	1S	13E	60095
Ash No. 18	Dkt 362	256	NW $\frac{1}{4}$ NE $\frac{1}{4}$ 29	1S	13E	60096
Ash No. 19	Dkt 362	257	NW $\frac{1}{4}$ 29	1S	13E	60097
Ash No. 20	Dkt 362	258	NW $\frac{1}{4}$ 29	1S	13E	60098
Ash No. 21	Dkt 362	259	NW $\frac{1}{4}$ 29	1S	13E	60099
Ash No. 22	Dkt 362	260	NW $\frac{1}{4}$ 29, NE $\frac{1}{4}$ 30	1S	13E	60100
Ash No. 23	Dkt 362	261	NE $\frac{1}{4}$ 30	1S	13E	60101
Ash No. 24	Dkt 362	262	NW $\frac{1}{4}$ NE $\frac{1}{4}$ 30	1S	13E	60102
Ash No. 25	Dkt 362	263	NW $\frac{1}{4}$ 30	1S	13E	60103
			NE $\frac{1}{4}$ 25	1S	12E	
Ash No. 26	Dkt 362	264	NE $\frac{1}{4}$ 25	1S	12E	60104
Ash No. 27	Dkt 362	265	NE $\frac{1}{4}$ 25	1S	12E	60105
Ash No. 28	Dkt 362	266	NE $\frac{1}{4}$ 25	1S	12E	60106
Ash No. 29	Dkt 362	267	NW $\frac{1}{4}$ NE $\frac{1}{4}$ 25	1S	12E	60107
Russ No. 8	Dkt 687	360	NW $\frac{1}{4}$ 25	1S	12E	60108
Russ No. 9	Dkt 687	361	NW $\frac{1}{4}$ 25	1S	12E	60109
Russ No. 10	Dkt 687	362	NW $\frac{1}{4}$ 25	1S	12E	60110
Russ No. 11	Dkt 687	363	NW $\frac{1}{4}$ 25	1S	12E	60111
Russ No. 12	Dkt 687	364	NW $\frac{1}{4}$ NE $\frac{1}{4}$ 25	1S	12E	60112
Russ No. 13	Dkt 687	365	NE $\frac{1}{4}$ 26, SE $\frac{1}{4}$ 23	1S	12E	60113
Russ No. 14	Dkt 687	366	NE $\frac{1}{4}$ 26	1S	12E	60114
			SE $\frac{1}{4}$ 23	1S	13E	

1031-712

Name of Claim	Book of Records	Page	Section	G&SRB&M		R	Ser. No.
				T	A MC		
Russ No. 15	Dkt 687	367	NW $\frac{1}{4}$ 25, NE $\frac{1}{4}$ 26	1S		12E	60115
			SE $\frac{1}{4}$ 23, SW $\frac{1}{4}$ 24	1S		12E	60116
Russ No. 16	Dkt 687	368	NW $\frac{1}{4}$ 25, SW $\frac{1}{4}$ 24	1S		12E	60116
Russ No. 17A	Dkt 693	225	NW $\frac{1}{4}$ 25, SW $\frac{1}{4}$ 24	1S		12E	60117
Russ #18A	Dkt 693	226	NW $\frac{1}{4}$ 25, SW $\frac{1}{4}$ 24	1S		12E	60118
Russ #19A	Dkt 693	227	NW $\frac{1}{4}$ 25, SW $\frac{1}{4}$ 24	1S		12E	60119
Russ #20A	Dkt 693	228	SE $\frac{1}{4}$ SW $\frac{1}{4}$ 24, NW $\frac{1}{4}$ NE $\frac{1}{4}$ 25	1S		12E	60120
Russ No. 21	Dkt 687	373	SE $\frac{1}{4}$ 24, NE $\frac{1}{4}$ 25	1S		12E	60121
Russ No. 22	Dkt 687	374	SE $\frac{1}{4}$ 24, NE $\frac{1}{4}$ 25	1S		12E	60122
Russ No. 23	Dkt 687	375	SE $\frac{1}{4}$ 24, NE $\frac{1}{4}$ 25	1S		12E	60123
Russ No. 24	Dkt 687	376	SE $\frac{1}{4}$ 24, NE $\frac{1}{4}$ 25	1S		12E	60124
			SW $\frac{1}{4}$ 19, NW $\frac{1}{4}$ 30	1S		13E	
Black Foot No. 1	F	351	SW $\frac{1}{4}$ SE $\frac{1}{4}$ 25	1S		12E	60125
Black Rock No. 1	37	621	SW $\frac{1}{4}$ 25	1S		12E	60201
Amended	41	73					
Hard Rock No. 8	H	461	SE $\frac{1}{4}$ 36	1S		12E	60126
Hard Rock No. 9	H	462	SE $\frac{1}{4}$ SW $\frac{1}{4}$ 36	1S		12E	60127
Hard Rock No. 10	H	463	SE $\frac{1}{4}$ SW $\frac{1}{4}$ 36	1S		12E	60128
Hard Rock No. 13	39	43	SE $\frac{1}{4}$ 36	1S		12E	60129
Hard Rock No. 14	39	44	SE $\frac{1}{4}$ 36	1S		12E	60130
Monarch No. 1	F	354	SE $\frac{1}{4}$ SW $\frac{1}{4}$ 36	1S		12E	60131
Nadene	39	260	SE $\frac{1}{4}$ 36	1S		12E	60132
Amended	41	75					
Nadene No. 1	33	396	SE $\frac{1}{4}$ 36	1S		12E	60133
Amended	41	74					
Oak No. 4	33	280	NW $\frac{1}{4}$ NE $\frac{1}{4}$ 31, NW $\frac{1}{4}$ 32	1S		13E	60134
Oak No. 7	34	67	NW $\frac{1}{4}$ NE $\frac{1}{4}$ 31, NW $\frac{1}{4}$ 32	1S		13E	60135
Oak No. 9	34	69	NW $\frac{1}{4}$ SE $\frac{1}{4}$ SW $\frac{1}{4}$ 31, SW $\frac{1}{4}$ NW $\frac{1}{4}$ 32	1S		13E	60136
Oak No. 14	34	387	NW $\frac{1}{4}$ 32	1S		13E	60137
Oak #15 (No. 15)	34	388	NW $\frac{1}{4}$ SW $\frac{1}{4}$ 32	1S		13E	60138
Amended (#15)	35	557					
Oak No. 16	34	389	SW $\frac{1}{4}$ 32	1S		13E	60139
Oak No. 17	34	390	SW $\frac{1}{4}$ 32	1S		13E	60140
Oak No. 18	34	391	SW $\frac{1}{4}$ 32	1S		13E	60141
Oak No. 19	34	392	SW $\frac{1}{4}$ 32	1S		13E	60142
Oak No. 20	34	393	SW $\frac{1}{4}$ 32, SE $\frac{1}{4}$ SW $\frac{1}{4}$ 31	1S		13E	60143
Oak No. 21	34	394	SW $\frac{1}{4}$ 32, SE $\frac{1}{4}$ SW $\frac{1}{4}$ 31	1S		13E	60144
Oak No. 22	34	395	SW $\frac{1}{4}$ 32, SE $\frac{1}{4}$ SW $\frac{1}{4}$ 31	1S		13E	60145
Oak No. 23	34	396	SW $\frac{1}{4}$ 32, SE $\frac{1}{4}$ SW $\frac{1}{4}$ 31	1S		13E	60146
Oak No. 24	34	397	SE $\frac{1}{4}$ 36	1S		12E	60147
			SW $\frac{1}{4}$ 31	1S		13E	
Oak #25	34	398	SE $\frac{1}{4}$ 36	1S		12E	60148
			SW $\frac{1}{4}$ 31	1S		13E	
Oak No. 26	34	399	SE $\frac{1}{4}$ 36	1S		12E	60149
			SW $\frac{1}{4}$ 31	1S		13E	
Oak No. 27	34	400	SE $\frac{1}{4}$ 36	1S		12E	60150
			SW $\frac{1}{4}$ 31	1S		13E	
Pine No. 1	Dkt 717	441	NW $\frac{1}{4}$ SW $\frac{1}{4}$ 36	1S		12E	60151
Pine No. 2	Dkt 717	442	NW $\frac{1}{4}$ NE $\frac{1}{4}$ SE $\frac{1}{4}$ SW $\frac{1}{4}$ 36	1S		12E	60152
Pine No. 3	Dkt 717	443	NE $\frac{1}{4}$ SE $\frac{1}{4}$ 36	1S		12E	60153
Pine No. 4	Dkt 717	444	NE $\frac{1}{4}$ SE $\frac{1}{4}$ 36	1S		12E	60154
Pine No. 5	Dkt 717	445	NE $\frac{1}{4}$ SE $\frac{1}{4}$ 36	1S		12E	60155
Pine No. 6	Dkt 717	446	NE $\frac{1}{4}$ SE $\frac{1}{4}$ 36	1S		12E	60156
Pine No. 7	Dkt 717	447	NE $\frac{1}{4}$ SE $\frac{1}{4}$ 36	1S		12E	60157
			NW $\frac{1}{4}$ SW $\frac{1}{4}$ 31	1S		13E	
Pine No. 8	Dkt 717	448	NE $\frac{1}{4}$ 36	1S		12E	60158
			NW $\frac{1}{4}$ 31	1S		13E	
Pine No. 9	Dkt 717	449	NE $\frac{1}{4}$ 36	1S		12E	60159
			NW $\frac{1}{4}$ 31	1S		13E	
Oak No. 33	Dkt 198	499	NE $\frac{1}{4}$ 29	1S		13E	60160
Oak No. 34	Dkt 198	500	NE $\frac{1}{4}$ 29	1S		13E	60161
Oak No. 35	Dkt 198	501	NE $\frac{1}{4}$ 29, NW $\frac{1}{4}$ 28	1S		13E	60162



1031-715

Name of Claim	Book of Records	Page	G&SRB&M		Ser. No.	
			Section	T	R	A MC
Oak No. 36	Dkt 198	502	NW $\frac{1}{2}$ 28	1S	13E	60163
Oak No. 37	Dkt 198	503	NW $\frac{1}{2}$ 28	1S	13E	60164
Oak No. 38	Dkt 198	504	NW $\frac{1}{2}$ SW $\frac{1}{2}$ 28	1S	13E	60165
Oak No. 39	Dkt 198	505	NW $\frac{1}{2}$ SW $\frac{1}{2}$ 28	1S	13E	60166
Oak No. 40	Dkt 198	506	NW $\frac{1}{2}$ SW $\frac{1}{2}$ 28	1S	13E	60167
			NE $\frac{1}{2}$ SE $\frac{1}{2}$ 29	1S	13E	
Oak No. 41	Dkt 198	507	NE $\frac{1}{2}$ SE $\frac{1}{2}$ 29	1S	13E	60168
Oak No. 42	Dkt 198	508	NE $\frac{1}{2}$ SE $\frac{1}{2}$ 29	1S	13E	60169
Oak No. 43	Dkt 198	509	SE $\frac{1}{2}$ 29, NE $\frac{1}{2}$ 32	1S	13E	60170
Oak No. 44	Dkt 198	510	NE $\frac{1}{2}$ 32	1S	13E	60171
Palace No. 1	39	262	NW $\frac{1}{2}$ SW $\frac{1}{2}$ 25	1S	12E	60172
Amended	41	71				
Ace	Dkt 142	524	NE $\frac{1}{2}$ 1	2S	12E	60173
Ace 1	Dkt 142	525	NE $\frac{1}{2}$ 1	2S	12E	60174
Ace 2	Dkt 142	526	NE $\frac{1}{2}$ 1	2S	12E	60175
			SW $\frac{1}{2}$ 32	1S	13E	
Ace 3	Dkt 142	527	NE $\frac{1}{2}$ SE $\frac{1}{2}$ 1	2S	12E	60176
Ace 4	Dkt 142	528	NE $\frac{1}{2}$ SE $\frac{1}{2}$ 1	2S	12E	60177
Ace 5	Dkt 142	529	NE $\frac{1}{2}$ SE $\frac{1}{2}$ 1	2S	12E	60178
			NW $\frac{1}{2}$ SW $\frac{1}{2}$ 6	2S	13E	
Ace 6	Dkt 142	530	SE $\frac{1}{2}$ 1	2S	12E	60179
			SW $\frac{1}{2}$ 6	2S	13E	
Alto	39	611	NW $\frac{1}{2}$ 1, NE $\frac{1}{2}$ 2	2S	12E	60180
Alto No. 1	39	612	NW $\frac{1}{2}$ 1, NE $\frac{1}{2}$ 2	2S	12E	60181
Alto No. 2	39	613	NW $\frac{1}{2}$ 1	2S	12E	60182
Alto No. 3	39	614	NW $\frac{1}{2}$ 1	2S	12E	60183
Alto No. 4	39	615	NW $\frac{1}{2}$ SW $\frac{1}{2}$ 1	2S	12E	60184
Alto No. 5	39	616	SW $\frac{1}{2}$ 1	2S	12E	60185
Alto No. 6	39	617	SW $\frac{1}{2}$ SE $\frac{1}{2}$ 1	2S	12E	60186
Alto No. 7	39	618	NW $\frac{1}{2}$ NE $\frac{1}{2}$ SE $\frac{1}{2}$ SW $\frac{1}{2}$ 1	2S	12E	60187
Alto No. 8	39	619	NW $\frac{1}{2}$ NE $\frac{1}{2}$ 1	2S	12E	60188
Alto No. 9	39	620	NW $\frac{1}{2}$ NE $\frac{1}{2}$ 1	2S	12E	60189
Alto No. 10	39	621	NW $\frac{1}{2}$ NE $\frac{1}{2}$ 1	2S	12E	60190
Alto No. 11	39	622	NW $\frac{1}{2}$ NE $\frac{1}{2}$ 1	2S	12E	60191
Arizona	39	396	SW $\frac{1}{2}$ 2, NW $\frac{1}{2}$ 11	2S	12E	60192
Big Ledge	30	292	NE $\frac{1}{2}$ SE $\frac{1}{2}$ 2	2S	12E	60193
Amended	41	190				
Bow (Bow and Arrow)	21	453	SE $\frac{1}{2}$ 3	2S	12E	60194
Amended (Bow and Arrow)	34	179				
Amended (Bow)	38	273				
Wes No. 1	Dkt 711	280	NW $\frac{1}{2}$ 26	1S	12E	60195
Wes No. 2	Dkt 711	281	NW $\frac{1}{2}$ NE $\frac{1}{2}$ 26	1S	12E	60196
Brooklyn	25	12	SE $\frac{1}{2}$ 2	2S	12E	60197
Amended 1	1	150				
Amended 2	40	36				
Chicago	F	364	SW $\frac{1}{2}$ 2	2S	12E	60198
Amended	39	399				
Gardner	24	289	NW $\frac{1}{2}$ SW $\frac{1}{2}$ 2, NE $\frac{1}{2}$ SE $\frac{1}{2}$ 3	2S	12E	60199
Amended 1	34	181				
Amended 2	Dkt 246	20				
Gussie	24	159	NW $\frac{1}{2}$ SW $\frac{1}{2}$ 2	2S	12E	60200
Amended	34	184				
Hard Rock No. 2	H	455	NE $\frac{1}{2}$ 2	2S	12E	60203
Amended	41	193				
Hard Rock No. 6	H	457	SW $\frac{1}{2}$ 1, NE $\frac{1}{2}$ SE $\frac{1}{2}$ 2	2S	12E	60204
Hard Rock No. 7	H	460	NE $\frac{1}{2}$ 2	2S	12E	60205
Hard Rock No. 11	36	60	NW $\frac{1}{2}$ SW $\frac{1}{2}$ 1, NE $\frac{1}{2}$ SE $\frac{1}{2}$ 2	2S	12E	60206
Hard Rock No. 12	36	61	NE $\frac{1}{2}$ 2, NW $\frac{1}{2}$ 1	2S	12E	60207
Horn Silver	30	293	NE $\frac{1}{2}$ 2	2S	12E	60208
Amended	41	191				
Horn Silver No. 1	30	293	NE $\frac{1}{2}$ 2	2S	12E	60209
Amended	41	195				
Jane	41	192	NE $\frac{1}{2}$ 2	2S	12E	60210
Johnnie (Little Johnnie)	23	229	NW $\frac{1}{2}$ 2, NE $\frac{1}{2}$ 3	2S	12E	60211
Amended (Johnnie)	34	185				

RECEIVED  
 DEC 24 9 29 AM '80  
 FEDERAL BUREAU OF INVESTIGATION  
 U.S. DEPARTMENT OF JUSTICE

1031-714

Name of Claim	Book of Records	Page	Section	G&SRB&M		Ser. No. A MC
				T	R	
Katie	34	194	NW $\frac{1}{2}$ 2, NE $\frac{1}{2}$ 3	2S	12E	60212
Amended	Dkt 246	21				
Legal Tender	23	391	NE $\frac{1}{4}$ NW $\frac{1}{2}$ 2	2S	12E	60213
Amended 1	35	472				
Amended 2	41	189				
Libbie	24	88	SW $\frac{1}{2}$ 2	2S	12E	60214
Amended 1	1	373				
Amended 2	34	186				
Libbie #1 (No. 1)	F	357	SW $\frac{1}{2}$ 2	2S	12E	60215
Amended (Libbie #1)	34	187				
Libbie #2 (No. 2)	F	358	SW $\frac{1}{2}$ 2	2S	12E	60216
Amended (Libbie #2)	34	188				
Link	35	482	NW $\frac{1}{4}$ NE $\frac{1}{2}$ 2	2S	12E	60217
Amended	41	194				
Maggie	39	397	NW $\frac{1}{2}$ 2	2S	12E	60218
Michigan	F	365	SW $\frac{1}{2}$ 2	2S	12E	60219
Amended	39	400				
New York	25	13	SE $\frac{1}{2}$ 2	2S	12E	60220
Amended 1	1	151				
Amended 2	40	35				
Rube	24	357	SW $\frac{1}{2}$ 2	2S	12E	60221
Amended	34	189				
Ruby	24	160	NW $\frac{1}{4}$ SW $\frac{1}{2}$ 2	2S	12E	60222
Amended 1	1	208				
Amended 2	34	190				
Sallie	34	195	NW $\frac{1}{2}$ 2, NE $\frac{1}{2}$ 3	2S	12E	60223
Apache Leap	26	353	SW $\frac{1}{2}$ 1, SE $\frac{1}{2}$ 2	2S	12E	60224
Cobre Verde	39	213	NW $\frac{1}{4}$ NE $\frac{1}{2}$ 11	2S	12E	60225
Cobre Verde No. 1	20	472	NW $\frac{1}{4}$ NE $\frac{1}{2}$ 11	2S	12E	60226
Amended	1/AM/MI	252				
Connecting Link	21	90	SW $\frac{1}{2}$ 1, NW $\frac{1}{4}$ NE $\frac{1}{2}$ 12	2S	12E	60227
Amended 1	1/AM/MI	230				
Amended 2	1/AM/MI	313				
Connecting Link No. 1	21	91	NW $\frac{1}{4}$ NE $\frac{1}{2}$ 11	2S	12E	60228
Amended	1/AM/MI	204				
Connecting Link No. 2	21	93	NE $\frac{1}{2}$ 11, SE $\frac{1}{2}$ 2	2S	12E	60229
Amended	1/AM/MI	205				
Connecting Link No. 3	21	95	NE $\frac{1}{2}$ 11, SE $\frac{1}{2}$ 2	2S	12E	60230
Amended	1/AM/MI	206				
Connecting Link No. 4	21	97	NE $\frac{1}{4}$ 11, NW $\frac{1}{2}$ 12, SE $\frac{1}{2}$ 2	2S	12E	60231
Amended	1/AM/MI	207				
Dacite	39	57	SW $\frac{1}{2}$ 1	2S	12E	60232
Dacite No. 1	39	58	SW $\frac{1}{4}$ SE $\frac{1}{4}$ 1, NE $\frac{1}{2}$ 12	2S	12E	60233
Dacite No. 2	39	59	SE $\frac{1}{4}$ SW $\frac{1}{4}$ 1, NE $\frac{1}{2}$ 12	2S	12E	60234
Dacite No. 3	39	60	SE $\frac{1}{2}$ 1	2S	12E	60235
			NW $\frac{1}{4}$ 7	2S	13E	
Dacite No. 10	39	67	SW $\frac{1}{2}$ 1	2S	12E	60236
Dacite No. 11	39	68	SW $\frac{1}{4}$ SE $\frac{1}{4}$ 1	2S	12E	60237
Dacite No. 12	39	69	SE $\frac{1}{2}$ 12	2S	12E	60238
			SW $\frac{1}{4}$ 7	2S	13E	
Dacite No. 13	39	70	SW $\frac{1}{4}$ 7	2S	13E	60239
Defiance Fraction	39	181	NW $\frac{1}{4}$ 11	2S	12E	60240
Defiance Fraction No. 1	40	64	NW $\frac{1}{4}$ 11, NE $\frac{1}{2}$ 10	2S	12E	60241
Defiance Fraction No. 2	40	65	NE $\frac{1}{2}$ 10	2S	12E	60242
Leadville	22	1	SE $\frac{1}{2}$ 2	2S	12E	60243
Amended	1/AM/MI	202				
San Juan	D	42	SE $\frac{1}{4}$ SW $\frac{1}{2}$ 2	2S	12E	60244
South Syndicate No. 1	40	256	SE $\frac{1}{2}$ 1	2S	12E	60245
South Syndicate No. 2	40	259	SE $\frac{1}{2}$ 1	2S	12E	60246
South Syndicate No. 3	40	260	SE $\frac{1}{2}$ 1	2S	12E	60247
South Syndicate No. 4	40	261	SE $\frac{1}{2}$ 1	2S	12E	60248
			SW $\frac{1}{2}$ 6, NW $\frac{1}{2}$ 7	2S	13E	
South Syndicate No. 5	40	262	SW $\frac{1}{2}$ 6	2S	13E	60249
			SE $\frac{1}{2}$ 1	2S	12E	
Sun #2	Dkt 509	313	NW $\frac{1}{2}$ NE $\frac{1}{2}$ 32	1S	13E	60250

DEC 24 9 29 AM '90

Name of Claim	Book of Records	Page	Section	G&SRB&M		Ser. No.
				T	R	
Sun #3	Dkt 509	314	NE $\frac{1}{4}$ 32	1S	13E	60251
Sun #4	Dkt 509	315	NW $\frac{1}{4}$ NE $\frac{1}{4}$ SW $\frac{1}{4}$ SE $\frac{1}{4}$ 32	1S	13E	60252
Sun #5	Dkt 509	316	NE $\frac{1}{4}$ 32	1S	13E	60253
Sun #6	Dkt 509	317	SW $\frac{1}{4}$ SE $\frac{1}{4}$ 32	1S	13E	60254
Sun #7	Dkt 509	318	SE $\frac{1}{4}$ 32	1S	13E	60255
Sun #8	Dkt 509	319	SW $\frac{1}{4}$ SE $\frac{1}{4}$ 32	1S	13E	60256
Sun #9	Dkt 509	320	SE $\frac{1}{4}$ 32	1S	13E	60257
Sun #10	Dkt 509	321	SW $\frac{1}{4}$ SE $\frac{1}{4}$ 32	1S	13E	60258
Sun #11	Dkt 509	322	SE $\frac{1}{4}$ 32	1S	13E	60259
Sun #12	Dkt 509	323	SW $\frac{1}{4}$ SE $\frac{1}{4}$ 32	1S	13E	60260
Sun #13	Dkt 509	324	SE $\frac{1}{4}$ 32	1S	13E	60261
Sun #14	Dkt 509	325	NW $\frac{1}{4}$ 6	2S	13E	60262
			NE $\frac{1}{4}$ 1	2S	12E	
Sun #15	Dkt 509	326	NW $\frac{1}{4}$ NE $\frac{1}{4}$ 6	2S	13E	60263
			SE $\frac{1}{4}$ 32	1S	13E	
Sun #16	Dkt 509	327	NW $\frac{1}{4}$ 6	2S	13E	60264
			NE $\frac{1}{4}$ 1	2S	12E	
Sun #17	Dkt 509	328	NW $\frac{1}{4}$ NE $\frac{1}{4}$ 6	2S	13E	60265
Sun #18	Dkt 509	329	NW $\frac{1}{4}$ 6	2S	13E	60266
			NE $\frac{1}{4}$ 1	2S	12E	
Sun #19	Dkt 509	330	NW $\frac{1}{4}$ NE $\frac{1}{4}$ 6	2S	13E	60267
Sun #20	Dkt 509	331	NW $\frac{1}{4}$ 6	2S	13E	60268
Sun #21	Dkt 509	332	NW $\frac{1}{4}$ NE $\frac{1}{4}$ 6	2S	13E	60269
Sun #22	Dkt 509	333	NW $\frac{1}{4}$ SW $\frac{1}{4}$ 6	2S	13E	60270
			SE $\frac{1}{4}$ 1	2S	12E	
Sun #23	Dkt 509	334	NW $\frac{1}{4}$ NE $\frac{1}{4}$ SE $\frac{1}{4}$ SW $\frac{1}{4}$ 6	2S	13E	60271
Sun #24	Dkt 509	335	SW $\frac{1}{4}$ 6	2S	13E	60272
Sun #25	Dkt 509	336	SW $\frac{1}{4}$ SE $\frac{1}{4}$ 6	2S	13E	60273
Sun #26	Dkt 509	337	SW $\frac{1}{4}$ 6	2S	13E	60274
Sun #27	Dkt 509	338	SW $\frac{1}{4}$ SE $\frac{1}{4}$ 6	2S	13E	60275
Sun #28	Dkt 509	339	SW $\frac{1}{4}$ SE $\frac{1}{4}$ 6	2S	13E	60276
Sun #29	Dkt 509	340	SE $\frac{1}{4}$ 6	2S	13E	60277
Sun #30	Dkt 509	341	SE $\frac{1}{4}$ 6	2S	13E	60278
Sun #31	Dkt 509	342	SE $\frac{1}{4}$ 6	2S	13E	60279
Sun #32	Dkt 509	343	SE $\frac{1}{4}$ NE $\frac{1}{4}$ 6	2S	13E	60280
Sun #33	Dkt 509	344	NE $\frac{1}{4}$ 6	2S	13E	60281
Sun #34	Dkt 509	345	NE $\frac{1}{4}$ 6	2S	13E	60282
Sun #35	Dkt 509	346	NE $\frac{1}{4}$ 6	2S	13E	60283
Sun #36	Dkt 509	347	NE $\frac{1}{4}$ 6	2S	13E	60284
			SE $\frac{1}{4}$ 32, SW $\frac{1}{4}$ 33	1S	13E	
Sun #37	Dkt 509	348	SE $\frac{1}{4}$ 32, SW $\frac{1}{4}$ 33	1S	13E	60285
Sun #38	Dkt 509	349	SE $\frac{1}{4}$ 32, SW $\frac{1}{4}$ 33	1S	13E	60286
Sun #39	Dkt 509	350	SE $\frac{1}{4}$ 32	1S	13E	60287
Sun #40	Dkt 509	351	SW $\frac{1}{4}$ SE $\frac{1}{4}$ 33	1S	13E	60288
Sun #41	Dkt 509	352	SW $\frac{1}{4}$ SE $\frac{1}{4}$ 33	1S	13E	60289
Sun #44	Dkt 509	355	SE $\frac{1}{4}$ 33	1S	13E	60290
Sun #45	Dkt 509	356	SE $\frac{1}{4}$ 33	1S	13E	60291
Sun #48	Dkt 509	359	SE $\frac{1}{4}$ 33, SW $\frac{1}{4}$ 34	1S	13E	60292
Sun #49	Dkt 509	360	SE $\frac{1}{4}$ 33, SW $\frac{1}{4}$ 34	1S	13E	60293
Sun #52	Dkt 509	363	NW $\frac{1}{4}$ 28	1S	13E	60294
Sun #53	Dkt 509	364	NW $\frac{1}{4}$ 28	1S	13E	60295
Sun #54	Dkt 509	365	NW $\frac{1}{4}$ NE $\frac{1}{4}$ 28	1S	13E	60296
Sun #55	Dkt 509	366	NE $\frac{1}{4}$ 28	1S	13E	60297
Sun #56	Dkt 509	367	NE $\frac{1}{4}$ 28	1S	13E	60298
Sun #57	Dkt 509	368	NE $\frac{1}{4}$ 28	1S	13E	60299
Sun #58	Dkt 509	369	NE $\frac{1}{4}$ 28, NW $\frac{1}{4}$ 27	1S	13E	60300
Sun #59	Dkt 509	370	NW $\frac{1}{4}$ 27	1S	13E	60301
Sun #60	Dkt 509	371	NW $\frac{1}{4}$ 27	1S	13E	60302
Sun #61	Dkt 509	372	NW $\frac{1}{4}$ 27	1S	13E	60303
Sun #62	Dkt 509	373	SW $\frac{1}{4}$ NW $\frac{1}{4}$ 28	1S	13E	60304
Sun #63	Dkt 509	374	SW $\frac{1}{4}$ NW $\frac{1}{4}$ 28	1S	13E	60305
Sun #64	Dkt 509	375	SE $\frac{1}{4}$ SW $\frac{1}{4}$ NW $\frac{1}{4}$ NE $\frac{1}{4}$ 28	1S	13E	60306
Sun #65	Dkt 509	376	SE $\frac{1}{4}$ NE $\frac{1}{4}$ 28	1S	13E	60307
Sun #66	Dkt 509	377	SE $\frac{1}{4}$ NE $\frac{1}{4}$ 28	1S	13E	60308
Sun #67	Dkt 509	378	SE $\frac{1}{4}$ NE $\frac{1}{4}$ 28	1S	13E	60309

DEC 24 9 29 AM '80  
 FEDERAL BUREAU OF SURVEYING  
 U.S. DEPARTMENT OF THE INTERIOR

Name of Claim	Book of Records	Page	Section	G&SRB&M		Ser. No. A MC
				T	R	
Sun #68	Dkt 509	379	SE $\frac{1}{4}$ NE $\frac{1}{4}$ 28, SW $\frac{1}{4}$ NW $\frac{1}{4}$ 27	1S	13E	60310
Sun #69	Dkt 509	380	SW $\frac{1}{4}$ NW $\frac{1}{4}$ 27	1S	13E	60311
Sun #70	Dkt 509	381	SW $\frac{1}{4}$ NW $\frac{1}{4}$ 27	1S	13E	60312
Sun #71	Dkt 509	382	SW $\frac{1}{4}$ NW $\frac{1}{4}$ 27	1S	13E	60313
Sun #42A	Dkt 736	743	SW $\frac{1}{4}$ SE $\frac{1}{4}$ 33	1S	13E	60314
Sun #46A	Dkt 736	744	SE $\frac{1}{4}$ 33	1S	13E	60315
Sun #50A	Dkt 736	745	SE $\frac{1}{4}$ 33, SW $\frac{1}{4}$ 34	1S	13E	60316
Rush No. 1A	701	446	SW $\frac{1}{4}$ 12	2S	12E	60346
Rush No. 2A	701	447	SW $\frac{1}{4}$ 12, SE $\frac{1}{4}$ 11	2S	12E	60347
Rush No. 3A	701	448	SW $\frac{1}{4}$ 12, SE $\frac{1}{4}$ 11	2S	12E	60348
Rush No. 4A	701	449	SE $\frac{1}{4}$ 11	2S	12E	60349
Rush No. 5A	701	450	SE $\frac{1}{4}$ 11	2S	12E	60350
Rush No. 6A	701	451	SE $\frac{1}{4}$ 11, NE $\frac{1}{4}$ 14	2S	12E	60351
Rush No. 7A	701	452	SE $\frac{1}{4}$ 11, NE $\frac{1}{4}$ 14	2S	12E	60352
Rush No. 8A	701	453	SE $\frac{1}{4}$ 11, SW $\frac{1}{4}$ 12, NW $\frac{1}{4}$ 13 NE $\frac{1}{4}$ 14	2S	12E	60353
Rush No. 9A	701	454	NW $\frac{1}{4}$ 13, SW $\frac{1}{4}$ 12	2S	12E	60354
Rush No. 10A	701	455	NW $\frac{1}{4}$ 13, SW $\frac{1}{4}$ 12	2S	12E	60355
Rush No. 11A	701	456	NW $\frac{1}{4}$ 13	2S	12E	60356
Rush No. 12A	701	457	NW $\frac{1}{4}$ 13	2S	12E	60357
Rush No. 13A	701	458	NW $\frac{1}{4}$ 13	2S	12E	60358
Rush No. 14A	704	19	NW $\frac{1}{4}$ SW $\frac{1}{4}$ 13, NE $\frac{1}{4}$ SE $\frac{1}{4}$ 14	2S	12E	60359
Rush No. 15A	704	20	NE $\frac{1}{4}$ SE $\frac{1}{4}$ 14	2S	12E	60360
Ajax	D	124	NW $\frac{1}{4}$ SW $\frac{1}{4}$ 12, NE $\frac{1}{4}$ SE $\frac{1}{4}$ 11	2S	12E	60361
Annex	38	118	NW $\frac{1}{4}$ 12, NE $\frac{1}{4}$ 11	2S	12E	60362
Apex	38	117	NW $\frac{1}{4}$ 12, NE $\frac{1}{4}$ 11	2S	12E	60363
Broken Hill No. 1	38	157	SW $\frac{1}{4}$ SE $\frac{1}{4}$ 11	2S	12E	60364
Cobre Verde No. 2	20	474	NW $\frac{1}{4}$ NE $\frac{1}{4}$ 11	2S	12E	60365
Amended	1/AM/MI	253				
Cobre Verde No. 3	20	605	SE $\frac{1}{4}$ SW $\frac{1}{4}$ NW $\frac{1}{4}$ NE $\frac{1}{4}$ 11	2S	12E	60366
Copper Bell	38	116	NW $\frac{1}{4}$ 12	2S	12E	60367
Dacite No. 4	39	61	NE $\frac{1}{4}$ 12	2S	12E	60368
Dacite No. 5	39	62	NE $\frac{1}{4}$ 12	2S	12E	60369
Dacite No. 6	39	63	SE $\frac{1}{4}$ 1, NE $\frac{1}{4}$ 12	2S	12E	60370
Dacite No. 7	39	64	NE $\frac{1}{4}$ SE $\frac{1}{4}$ 12	2S	12E	60371
Dacite No. 8	39	65	NE $\frac{1}{4}$ SE $\frac{1}{4}$ 12	2S	12E	60372
			SW $\frac{1}{4}$ 7	2S	13E	
Dacite No. 9	39	66	NE $\frac{1}{4}$ 12	2S	12E	60373
			NW $\frac{1}{4}$ SW $\frac{1}{4}$ 7	2S	13E	
Defiance No. 1	39	182	SW $\frac{1}{4}$ 11	2S	12E	60374
Defiance No. 2	39	183	SW $\frac{1}{4}$ 11, SE $\frac{1}{4}$ 10	2S	12E	60375
Defiance No. 3	39	184	SW $\frac{1}{4}$ 11, SE $\frac{1}{4}$ 10	2S	12E	60376
Defiance No. 4	39	185	NW $\frac{1}{4}$ SW $\frac{1}{4}$ 11	2S	12E	60377
Defiance No. 5	39	186	NW $\frac{1}{4}$ SW $\frac{1}{4}$ 11	2S	12E	60378
Defiance No. 6	39	187	NW $\frac{1}{4}$ SW $\frac{1}{4}$ 11	2S	12E	60379
Defiance No. 7	39	188	NW $\frac{1}{4}$ SW $\frac{1}{4}$ 11, NE $\frac{1}{4}$ 10	2S	12E	60380
Defiance No. 8	39	189	NE $\frac{1}{4}$ SE $\frac{1}{4}$ 10, NW $\frac{1}{4}$ SW $\frac{1}{4}$ 11	2S	12E	60381
Defiance No. 9	39	190	NE $\frac{1}{4}$ SE $\frac{1}{4}$ 10	2S	12E	60382
Defiance No. 10	39	191	NE $\frac{1}{4}$ SE $\frac{1}{4}$ 10	2S	12E	60383
Defiance No. 11	39	192	NE $\frac{1}{4}$ SE $\frac{1}{4}$ 10	2S	12E	60384
Defiance No. 12	39	193	NE $\frac{1}{4}$ SE $\frac{1}{4}$ SW $\frac{1}{4}$ NW $\frac{1}{4}$ 10	2S	12E	60385
Defiance No. 13	39	194	NW $\frac{1}{4}$ SW $\frac{1}{4}$ 10	2S	12E	60386
Defiance No. 14	39	195	NW $\frac{1}{4}$ SW $\frac{1}{4}$ 10	2S	12E	60387
Hercules	D	129	SE $\frac{1}{4}$ NE $\frac{1}{4}$ 11	2S	12E	60388
Illinois (Illinois)	26	221	NE $\frac{1}{4}$ 11	2S	12E	60389
Amended (Illinois)	1/AM/MI	265				
Indiana	F	572	NE $\frac{1}{4}$ 11	2S	12E	60390
Iowa	F	573	NE $\frac{1}{4}$ 11	2S	12E	60391
Lead Hill	21	272	NE $\frac{1}{4}$ SE $\frac{1}{4}$ 11	2S	12E	60392
North Pole Star	26	526	SW $\frac{1}{4}$ 11	2S	12E	60393
South Syndicate No. 6	40	263	SE $\frac{1}{4}$ 1, NE $\frac{1}{4}$ 12	2S	12E	60394
			NW $\frac{1}{4}$ 7	2S	13E	
South Syndicate No. 7	40	264	NW $\frac{1}{4}$ 7	2S	13E	60395
South Syndicate No. 8	40	265	NW $\frac{1}{4}$ 7	2S	13E	60396
South Syndicate No. 9	40	266	NW $\frac{1}{4}$ NE $\frac{1}{4}$ 7, SW $\frac{1}{4}$ 6	2S	13E	60397
South Syndicate No. 10	40	267	NW $\frac{1}{4}$ SW $\frac{1}{4}$ 7	2S	13E	60398

DEC 24 9 29 AM '80

Name of Claim	Book of Records	Page	Section	G&SRB&M		Ser. No.
				T	R	
						A MC
South Syndicate No. 11	40	268	NW $\frac{1}{2}$ NE $\frac{1}{2}$ SE $\frac{1}{2}$ SW $\frac{1}{2}$ 7	2S	13E	60399
South Syndicate No. 12	40	269	NW $\frac{1}{2}$ NE $\frac{1}{2}$ SE $\frac{1}{2}$ 7	2S	13E	60400
Touch Not No. 2	20	582	NE $\frac{1}{2}$ SE $\frac{1}{2}$ 12	2S	12E	60401
Amended	1/AM/MI	315				
Extension No. 1A	968	22	SW $\frac{1}{2}$ 7	2S	13E	60402
Extension No. 2	40	410	SW $\frac{1}{2}$ SE $\frac{1}{2}$ 7	2S	13E	60403
Extension No. 3	40	411	NE $\frac{1}{2}$ 7	2S	13E	60404
Extension No. 4	40	409	SW $\frac{1}{2}$ 7, NW $\frac{1}{2}$ 18	2S	13E	60405
			SE $\frac{1}{2}$ 12	2S	12E	
Extension No. 5	40	412	SW $\frac{1}{2}$ 7, NW $\frac{1}{2}$ 18	2S	13E	60406
Extension No. 6	40	413	SW $\frac{1}{2}$ 7, NW $\frac{1}{2}$ NE $\frac{1}{2}$ 18	2S	13E	60407
Extension No. 7	40	414	SW $\frac{1}{2}$ SE $\frac{1}{2}$ 7, NE $\frac{1}{2}$ 18	2S	13E	60408
Extension No. 8	40	415	SW $\frac{1}{2}$ 7, NE $\frac{1}{2}$ 18	2S	13E	60409
Extension No. 9	40	416	NW $\frac{1}{2}$ 18	2S	13E	60410
Extension No. 10	40	417	NW $\frac{1}{2}$ 18	2S	13E	60411
Extension No. 11	40	418	NW $\frac{1}{2}$ NE $\frac{1}{2}$ 18	2S	13E	60412
Extension No. 12	40	419	NE $\frac{1}{2}$ 18	2S	13E	60413
Extension No. 13	40	420	NE $\frac{1}{2}$ 18	2S	13E	60414
Extension No. 14	40	421	NW $\frac{1}{2}$ SW $\frac{1}{2}$ 18	2S	13E	60415
Extension No. 15	40	422	SE $\frac{1}{2}$ SW $\frac{1}{2}$ NW $\frac{1}{2}$ 18	2S	13E	60416
Extension No. 16	40	423	SE $\frac{1}{2}$ NW $\frac{1}{2}$ NE $\frac{1}{2}$ 18	2S	13E	60417
Extension No. 17	40	424	NE $\frac{1}{2}$ SE $\frac{1}{2}$ 18	2S	13E	60418
Extension No. 18	40	425	NE $\frac{1}{2}$ SE $\frac{1}{2}$ 18	2S	13E	60419
Extension No. 19	40	426	SW $\frac{1}{2}$ 18	2S	13E	60420
Extension No. 19-A	40	433	SW $\frac{1}{2}$ 18	2S	13E	60421
Extension No. 20	40	427	SW $\frac{1}{2}$ SE $\frac{1}{2}$ 18	2S	13E	60422
Extension No. 21	40	428	SE $\frac{1}{2}$ 18	2S	13E	60423
Extension No. 22	40	429	SE $\frac{1}{2}$ 18	2S	13E	60424
Extension No. 23	40	430	SE $\frac{1}{2}$ 18	2S	13E	60425
Extension No. 24	40	431	SW $\frac{1}{2}$ 18, NW $\frac{1}{2}$ NE $\frac{1}{2}$ 19	2S	13E	60426
Extension No. 25	40	432	NE $\frac{1}{2}$ 19, SE $\frac{1}{2}$ 18	2S	13E	60427
Extension No. 26-A	968	20	NE $\frac{1}{2}$ 19, SE $\frac{1}{2}$ 18	2S	13E	60428
Extension No. 27-A	968	24	NE $\frac{1}{2}$ 19, SE $\frac{1}{2}$ 18	2S	13E	60429
Extension No. 28	40	434	SE $\frac{1}{2}$ 18	2S	13E	60430
Extension No. 29	610	69	NE $\frac{1}{2}$ 18	2S	13E	60431
Extension No. 30	610	70	NE $\frac{1}{2}$ 18	2S	13E	60432
Extension No. 31	610	71	SE $\frac{1}{2}$ 7, NE $\frac{1}{2}$ 18	2S	13E	60433
Extension No. 32	610	72	SE $\frac{1}{2}$ 7	2S	13E	60434
Extension No. 33	610	73	SE $\frac{1}{2}$ NE $\frac{1}{2}$ 7	2S	13E	60435
Extension No. 34	610	74	SE $\frac{1}{2}$ NE $\frac{1}{2}$ 7	2S	13E	60436
Extension No. 35	610	75	NE $\frac{1}{2}$ 7	2S	13E	60437
Extension No. 36	610	76	NE $\frac{1}{2}$ 7	2S	13E	60438
Extension No. 37	610	77	NE $\frac{1}{2}$ 7	2S	13E	60439
Extension No. 38	610	78	NE $\frac{1}{2}$ 7	2S	13E	60440
Extension No. 39	610	79	NE $\frac{1}{2}$ 7, SE $\frac{1}{2}$ 6	2S	13E	60441
Extension No. 40	610	80	NE $\frac{1}{2}$ 7, SE $\frac{1}{2}$ 6	2S	13E	60442
Extension No. 41	610	81	NE $\frac{1}{2}$ 7, SE $\frac{1}{2}$ 6	2S	13E	60443
East No. 3	Dkt 566	182	NW $\frac{1}{2}$ 32	1S	13E	60444
East No. 4	Dkt 566	184	NW $\frac{1}{2}$ NE $\frac{1}{2}$ 32	1S	13E	60445
East No. 5	Dkt 566	186	NE $\frac{1}{2}$ 32	1S	13E	60446
East No. 8	Dkt 566	192	SW $\frac{1}{2}$ 29, NW $\frac{1}{2}$ 32	1S	13E	60447
East No. 9	Dkt 566	194	SW $\frac{1}{2}$ SE $\frac{1}{2}$ 29, NW $\frac{1}{2}$ NE $\frac{1}{2}$ 32	1S	13E	60448
East No. 10	Dkt 566	196	SE $\frac{1}{2}$ 29, NE $\frac{1}{2}$ 32	1S	13E	60449
East No. 14	Dkt 566	204	NW $\frac{1}{2}$ NE $\frac{1}{2}$ SE $\frac{1}{2}$ SW $\frac{1}{2}$ 29	1S	13E	60450
East No. 15	Dkt 566	206	NE $\frac{1}{2}$ SE $\frac{1}{2}$ 29	1S	13E	60451
Oak No. 45	Dkt 566	177	NW $\frac{1}{2}$ 29	1S	13E	60452
Broken Hill No. 2	38	155	SE $\frac{1}{2}$ SW $\frac{1}{2}$ NW $\frac{1}{2}$ 11	2S	12E	60453

RECEIVED  
BLM AZ STATE OFFICE  
PHOENIX, ARIZONA  
DEC 24 9 29 AM '80

That between the first day of September, 19<sup>79</sup>, and the first day of September, 19<sup>80</sup>, at least One Hundred Dollars (\$100.00) worth of work and improvements were done and performed for the benefit of each of said claims, not including the location work of said claims. Such work and improvements were made by and at the expense of the Magma Copper Company, a corporation, owner of said claims, for the purpose of complying with the laws of the United States pertaining to assessment of annual work, and

Joe Elenes	Raymond Havercorn	Leopoldo Ybarra	G. Martinez
Frank Rabago	Tony Munoz	Charles Harris	Manuel Mendoza
Manuel Gutierrez	A. Arroyos	Marcos Macias	R. Hernandez
Tony Tameron	R. Hernandez	Pablo Madueno	John Gutierrez
Mike Zavala	C.G. Freeman	Rudy Granillo	Phillip Peru
Ramon Anaya	G. Myers	Peter Martinez	J. Madueno
Elias Alonzo	Jack Pruitt	Ralph Cervantes	Louis Holquin
Jesus Contreras	Joe Palacios	R. Peralta	Angel Hernandez
Vicente Ulivarri	Edward Denogean	J. Ortega	John Babich
Riley Steele	R. Plucinski	M. Ruiz	Ruben Ortiz
Julio Madueno	J. Orozco	S. Pina	D. Gomez

were part of the men employed by said owner, and who labored for the benefit of said claims, did said work and improvements, the same being as follows, to-wit:

<u>Drifting</u>	<u>Raising</u>	<u>Cross-Cutting</u>	<u>Level</u>	<u>Name of Claim</u>
683 ft.	104 ft.	141 ft.	3200	East No. 1
115 ft.			3200	East No. 2
		129 ft.	3400	Horseshoe No. 3
31 ft.			3600	Silver Tip Extension No. 2
223 ft.		299 ft.	3600	East No. 2
117 ft.			3600	East No. 1
221 ft.		151 ft.	3600	Oak No. 14
14 ft.		42 ft.	3700	East No. 1
80 ft.			3700	Silver Tip Extension No. 2
223 ft.			3700	Horseshoe No. 2
160 ft.		17 ft.	3800	East No. 1 Claim
422 ft.		726 ft.	3800	East No. 2 Claim
509 ft.		15 ft.	3800	Horseshoe No. 3
		354 ft.	3800	East No. 6 Claim
22 ft.			3800	Silver Tip Extension No. 3
809 ft.		232 ft.	3900	East No. 1
		295 ft.	3900	East No. 6
215 ft.		356 ft.	4000	East No. 1
493 ft.			4000	East No. 2
142 ft.			4000	East No. 6
18 ft.			4100	East No. 1
132 ft.		99 ft.	4100	East No. 2
		307 ft.	4100	East No. 6
70 ft.			4100	East No. 7
194 ft.			4100	East No. 12

All the above listed claims, together with the particular claims on which work and improvements were done, were all owned by the Magma Copper Company, and form with the above named claims a single group of contiguous claims. Said drifting, crosscutting, raising was done for the purpose of developing and extracting ore from all the claims in the group, including the above listed claims, and said drifts, crosscuts, raises are so located and driven as to furnish the most practical method of accomplishing same. Said work and improvements above described actually benefit the above listed claims to the extent of at least One Hundred Dollars (\$100.00) for each and every claim listed above.

*Shatter & Martin*

Subscribed and sworn to before me this 20<sup>TH</sup> day of October, 1980.

My Commission Expires April 1, 1983

*[Signature]*  
Notary Public  
PHOENIX, ARIZONA

RECEIVED  
D.L.M. AZ STATE OFFICE  
PHOENIX, ARIZONA  
DEC 24 9 29 AM '80

LABOR

FROM: MARTIN, WALTER

TO: APEX

WILLIAM S. TRUMAN

PINAL COUNTY RECORDER, BY

*Carol Ann Thomas*

DEPUTY

1031-711

NO: 659404

TIME: 1500 200CT80

PAGES: 008

FEE \$004.50

\*\*\* CERTIFICATE OF RECORDING \*\*\*

STATE OF ARIZONA, COUNTY OF PINAL (SS)

I HEREBY CERTIFY THAT THE WITHIN INSTRUMENT WAS FILED FOR RECORD IN PINAL COUNTY, STATE OF ARIZONA. WITNESS MY HAND AND OFFICIAL SEAL



STATE OF ARIZONA  
COUNTY OF PINAL

ss.

I hereby certify that the within  
instrument was filed for record  
in Pinal County, State of Arizona.

Witness my hand and official seal.

WILLIAM S. TRUMAN  
Pinal County Recorder

Blotted	Paged	Indexed
<input checked="" type="checkbox"/>	<input checked="" type="checkbox"/>	<input type="checkbox"/>

By: W. S. Martin Deputy

981 PAGE 342

32154

60069-60453

No.: 17 OCT 1979 0800

Date: 17 OCT 1979 0800

Docket and Page: DOCKET 981 PAGE 342

Request of: Walter Martin

@x 37, Superior, Ar

1979



302

RECEIVED  
B. L. M. AZ STATE OFFICE

OCT 19 1979

10:00 A.M.  
PHOENIX, ARIZONA

AFFIDAVIT OF PERFORMANCE OF ANNUAL WORK

STATE OF ARIZONA )  
County of Pinal ) ss.

Walter S. Martin, being duly sworn, deposes and says that he is a citizen of the United States and more than twenty-one years of age and resides at Superior in Pinal County, State of Arizona, and is personally acquainted with the mining claim known as Red Brick #1 (Placer), located in the Pioneer Mining District, Pinal County, Arizona, and listed below together with Book and Page of Records as recorded in the office of the County Recorder of Pinal County, Arizona.

RECEIVED  
B.L.M. AZ STATE OFFICE  
OCT 19 10:00 AM '79  
PHOENIX, ARIZONA

Name of Claim	Book of Records	Page	G&SRB&M			
			S	T	R	
Red Brick #1 (Placer)	38	262	4	2S	12E	NW¼

That between the first day of September 1978, and the first day of September 1979, at least One Hundred Dollars (\$100.00) worth of work and improvements were done and performed for the benefit of said claim, not including location work of said claim. Such work and improvements were made by and at the expense of the Magma Copper Company, owner of said claim, for the purpose of complying with the laws of the United States pertaining to assessment of annual work.

Said work and improvements actually benefit the above listed placer claim to the extent of at least One Hundred Dollars (\$100.00).


ack.  
11-30-79  
WQ

Walter S. Martin

Subscribed and sworn to before me this 16<sup>th</sup> day of October, 1979.

My Commission Expires April 1, 1983

Murray Bruce  
Notary Public





STATE OF ARIZONA }  
COUNTY OF PINAL } ss.

Blotted	Paged	Indexed
✓	✓	

I hereby certify that the within instrument was filed for record in Pinal County, State of Arizona.

Witness my hand and official seal.

WILLIAM S. TRUMAN  
Pinal County Recorder

By: W. Martin Deputy

No.: 632155  
Date: 17 OCT 1979 0800  
Docket and Page: DOCKET 981 PAGE 343  
Request of: Walter Martin

300

DOCKET 981 PAGE 343



RECEIVED  
B. L. M. AZ STATE OFFICE

OCT 19 1979

AFFIDAVIT OF PERFORMANCE OF ANNUAL WORK

10:00 A.M.  
PHOENIX, ARIZONA

STATE OF ARIZONA )  
County of Pinal ) ss.

Walter S. Martin, being duly sworn, deposes and says that he is a citizen of the United States and more than twenty-one years of age and resides at Superior in Pinal County, State of Arizona, and is personally acquainted with the mining claims known as Der Kcirb (Lode), located in the Pioneer Mining District, Pinal County, Arizona, and listed below together with Book and Page of Records as recorded in the office of the County Recorder of Pinal County, Arizona.

Name of Claim	Book of Records	Page	G&SRB&M		
			S	T	R
Der Kcirb #1	Dkt 725	99	27	1S	12E SW $\frac{1}{4}$
Der Kcirb #2	Dkt 725	100	27	1S	12E SW $\frac{1}{4}$
Der Kcirb #3	Dkt 725	101	27	1S	12E SW $\frac{1}{4}$
Der Kcirb #4	Dkt 725	102	27	1S	12E SW $\frac{1}{4}$
Der Kcirb #5	Dkt 725	103	27	1S	12E SW $\frac{1}{4}$
Der Kcirb #6	Dkt 725	104	27	1S	12E SW $\frac{1}{4}$
			34	1S	12E NW $\frac{1}{4}$
Der Kcirb #7	Dkt 725	105	34	1S	12E NW $\frac{1}{4}$
Der Kcirb #8	Dkt 725	106	34	1S	12E NW $\frac{1}{4}$
Der Kcirb #9	Dkt 725	107	34	1S	12E NW $\frac{1}{4}$ , SW $\frac{1}{4}$
Der Kcirb #10	Dkt 725	108	34	1S	12E SW $\frac{1}{4}$
Der Kcirb #11	Dkt 725	109	34	1S	12E SW $\frac{1}{4}$
Der Kcirb #12	Dkt 725	110	34	1S	12E SW $\frac{1}{4}$
Der Kcirb #13	Dkt 725	111	34	1S	12E SW $\frac{1}{4}$

RECEIVED  
B.L.M. AZ STATE OFFICE  
OCT 19 10 00 AM '79  
PHOENIX, ARIZONA

That between the first day of September 1978, and the first day of September 1979, at least One Hundred Dollars (\$100.00) worth of work and improvements were done and performed for the benefit of each said claims, not including location work of said claims. Such work and improvements were made by and at the expense of Magma Copper Company, owner of said claims, for the purpose of complying with the laws of the United States pertaining to assessment of annual work.

Said work and improvements actually benefit the above listed Lode claims to the extent of at least One Hundred Dollars (\$100.00) for each and every claim listed above.


11-30-79  
J.A.

Walter S. Martin

Subscribed and sworn to before me this October day of 1979.

My Commission Expires April 1, 1983

Notary Public



STATE OF ARIZONA  
COUNTY OF PINAL } ss.

Blotted	Paged	Indexed
<input checked="" type="checkbox"/>	<input checked="" type="checkbox"/>	<input type="checkbox"/>

I hereby certify that the within instrument was filed for record in Pinal County, State of Arizona.

Witness my hand and official seal.

WILLIAM S. TRUMAN  
Pinal County Recorder

By: *W. S. Martin* Deputy

No.: 632156

Date: 17 OCT 1979 0800

Docket and Page DOCKET 981 PAGE 344

Request of: *Walter S. Martin*

*65*  
*65*

DOCKET 981 PAGE 344



RECEIVED  
B. L. M. AZ STATE OFFICE

AFFIDAVIT OF PERFORMANCE OF ANNUAL WORK

OCT 19 1979

STATE OF ARIZONA )  
County of Pinal ) ss.

10:00 A.M.

PHOENIX, ARIZONA

Walter S. Martin, being duly sworn, deposes and says that he is a citizen of the United States, and more than twenty-one years of age, and resides at Superior, in Pinal County, State of Arizona, and is personally acquainted with the following mining claims situated in the Pioneer Mining District, Pinal County, Arizona, listed below together with Book and Page of Records as recorded in the office of the County Recorder of Pinal County, Arizona.

Note: Dkt = Docket  
1/AM/MI = 1 of Amended Mines

Name of Claim	Book of Records	Page	G&SRB&M			
			S	T	R	
Apex	32	346	25	1S	12E	SW $\frac{1}{4}$
Location 2	39	261				
Amended	41	72				
Ash No. 1	40	272	25	1S	12E	SE $\frac{1}{4}$
Ash No. 6	40	276	29	1S	13E	NE $\frac{1}{4}$ , NW $\frac{1}{4}$
Ash No. 8	40	278	30	1S	13E	NE $\frac{1}{4}$ , SE $\frac{1}{4}$ , SW $\frac{1}{4}$ , NW $\frac{1}{4}$
Ash No. 9	40	279	29	1S	13E	SW $\frac{1}{4}$ , NW $\frac{1}{4}$
Ash No. 10	40	280	25	1S	12E	NE $\frac{1}{4}$ , SE $\frac{1}{4}$
Ash No. 11	40	281	25	1S	12E	NE $\frac{1}{4}$
Ash No. 12	40	282	25	1S	12E	NE $\frac{1}{4}$
Ash No. 13	40	283	30	1S	13E	NW $\frac{1}{4}$ , NE $\frac{1}{4}$
Ash No. 14	40	284	29	1S	13E	NW $\frac{1}{4}$
Ash No. 15	40	285	29	1S	13E	NW $\frac{1}{4}$ , NE $\frac{1}{4}$
Ash No. 16	40	290	25	1S	12E	NW $\frac{1}{4}$ , NE $\frac{1}{4}$ , SE $\frac{1}{4}$ , SW $\frac{1}{4}$
Amended	42	179				
Ash No. 17	Dkt 362	255	29	1S	13E	NE $\frac{1}{4}$
Ash No. 18	Dkt 362	256	29	1S	13E	NW $\frac{1}{4}$ , NE $\frac{1}{4}$
Ash No. 19	Dkt 362	257	29	1S	13E	NW $\frac{1}{4}$
Ash No. 20	Dkt 362	258	29	1S	13E	NW $\frac{1}{4}$
Ash No. 21	Dkt 362	259	29	1S	13E	NW $\frac{1}{4}$
Ash No. 22	Dkt 362	260	29	1S	13E	NW $\frac{1}{4}$
Ash No. 23	Dkt 362	261	30	1S	13E	NE $\frac{1}{4}$
Ash No. 24	Dkt 362	262	30	1S	13E	NW $\frac{1}{4}$ , NE $\frac{1}{4}$
Ash No. 25	Dkt 362	263	30	1S	13E	NW $\frac{1}{4}$
Ash No. 26	Dkt 362	264	25	1S	12E	NE $\frac{1}{4}$
Ash No. 27	Dkt 362	265	25	1S	12E	NE $\frac{1}{4}$
Ash No. 28	Dkt 362	266	25	1S	12E	NE $\frac{1}{4}$
Ash No. 29	Dkt 362	267	25	1S	12E	NE $\frac{1}{4}$ , NW $\frac{1}{4}$
Russ No. 8	Dkt 687	360	25	1S	12E	NW $\frac{1}{4}$
Russ No. 9	Dkt 687	361	25	1S	12E	NW $\frac{1}{4}$
Russ No. 10	Dkt 687	362	25	1S	12E	NW $\frac{1}{4}$

RECEIVED  
 B. L. M. AZ STATE OFFICE  
 OCT 19 10 00 AM '79  
 PHOENIX, ARIZONA

*ack.*  
*11-30-79*  
*W.S.*

OCT 19 1979

10:00 A.M.  
PHOENIX, ARIZONA

Name of Claim	Book of Records	Page	G&SRB&M			
			S	T	R	
Russ No. 11	Dkt 687	363	25	1S	12E	NW $\frac{1}{4}$
Russ No. 12	Dkt 687	364	25	1S	12E	NW $\frac{1}{4}$ , NE $\frac{1}{4}$
Russ No. 13	Dkt 687	365	26	1S	12E	NE $\frac{1}{4}$
			23	1S	12E	SE $\frac{1}{4}$
Russ No. 14	Dkt 687	366	26	1S	12E	NE $\frac{1}{4}$
			23	1S	13E	SE $\frac{1}{4}$
Russ No. 15	Dkt 687	367	25	1S	12E	NW $\frac{1}{4}$
			26	1S	12E	NE $\frac{1}{4}$
			23	1S	12E	SE $\frac{1}{4}$
			24	1S	12E	SW $\frac{1}{4}$
Russ No. 16	Dkt 687	368	25	1S	12E	NW $\frac{1}{4}$
			24	1S	12E	SW $\frac{1}{4}$
Russ No. 17A	Dkt 693	225	25	1S	12E	NW $\frac{1}{4}$
			24	1S	12E	SW $\frac{1}{4}$
Russ #18A	Dkt 693	226	25	1S	12E	NW $\frac{1}{4}$
			24	1S	12E	SW $\frac{1}{4}$
Russ #19A	Dkt 693	227	25	1S	12E	NW $\frac{1}{4}$
			24	1S	12E	SW $\frac{1}{4}$
Russ #20A	Dkt 693	228	24	1S	12E	SE $\frac{1}{4}$ , SW $\frac{1}{4}$
			25	1S	12E	NW $\frac{1}{4}$ , NE $\frac{1}{4}$
Russ No. 21	Dkt 687	373	24	1S	12E	SE $\frac{1}{4}$
			25	1S	12E	NE $\frac{1}{4}$
Russ No. 22	Dkt 687	374	24	1S	12E	SE $\frac{1}{4}$
			25	1S	12E	NE $\frac{1}{4}$
Russ No. 23	Dkt 687	375	24	1S	12E	SE $\frac{1}{4}$
			25	1S	12E	NE $\frac{1}{4}$
Russ No. 24	Dkt. 687	376	24	1S	12E	SE $\frac{1}{4}$
			25	1S	12E	NE $\frac{1}{4}$
			19	1S	13E	SW $\frac{1}{4}$
			30	1S	13E	NW $\frac{1}{4}$
Black Foot No. 1	F	351	25	1S	12E	SE $\frac{1}{4}$ , SW $\frac{1}{4}$
(Amc 60201) Black Rock No. 1	37	621	25	1S	12E	SW $\frac{1}{4}$
Amended	41	73				
Hard Rock No. 8	H	461	36	1S	12E	SE $\frac{1}{4}$
Hard Rock No. 9	H	462	36	1S	12E	SE $\frac{1}{4}$ , SW $\frac{1}{4}$
Hard Rock No. 10	H	463	36	1S	12E	SE $\frac{1}{4}$ , SW $\frac{1}{4}$
Hard Rock No. 13	39	43	36	1S	12E	SE $\frac{1}{4}$
Hard Rock No. 14	39	44	36	1S	12E	SE $\frac{1}{4}$
Monarch No. 1	F	354	36	1S	12E	SE $\frac{1}{4}$ , SW $\frac{1}{4}$
Nadene	39	260	36	1S	12E	SE $\frac{1}{4}$
Amended	41	75				
Nadene No. 1	33	396	36	1S	12E	SE $\frac{1}{4}$
Amended	41	74				
Oak No. 4	33	280	31	1S	13E	NW $\frac{1}{4}$ , NE $\frac{1}{4}$
			32	1S	13E	NW $\frac{1}{4}$
Oak No. 7	34	67	31	1S	13E	NW $\frac{1}{4}$ , NE $\frac{1}{4}$
			32	1S	13E	NW $\frac{1}{4}$
Oak No. 9	34	69	31	1S	13E	NW $\frac{1}{4}$ , SE $\frac{1}{4}$ , SW $\frac{1}{4}$
			32	1S	13E	SW $\frac{1}{4}$ , NW $\frac{1}{4}$
Oak No. 14	34	387	32	1S	13E	NW $\frac{1}{4}$
Oak #15 (No. 15)	34	388	32	1S	13E	NW $\frac{1}{4}$ , SW $\frac{1}{4}$
Amended (#15)	35	557				
Oak No. 16	34	389	32	1S	13E	SW $\frac{1}{4}$
Oak No. 17	34	390	32	1S	13E	SW $\frac{1}{4}$
Oak No. 18	34	391	32	1S	13E	SW $\frac{1}{4}$
Oak No. 19	34	392	32	1S	13E	SW $\frac{1}{4}$
Oak No. 20	34	393	32	1S	13E	SW $\frac{1}{4}$
			31	1S	13E	SE $\frac{1}{4}$ , SW $\frac{1}{4}$
Oak No. 21	34	394	32	1S	13E	SW $\frac{1}{4}$
			31	1S	13E	SE $\frac{1}{4}$ , SW $\frac{1}{4}$
Oak No. 22	34	395	32	1S	13E	SW $\frac{1}{4}$
			31	1S	13E	SE $\frac{1}{4}$ , SW $\frac{1}{4}$
Oak No. 23	34	396	32	1S	13E	SW $\frac{1}{4}$
			31	1S	13E	SE $\frac{1}{4}$ , SW $\frac{1}{4}$

22

(Amc 60201)

ack.  
11-30-79  
Ma.

RECEIVED  
B. L. M. AZ STATE OFFICE

OCT 19 1979

10:00 A.M.

PHOENIX, ARIZONA

Name of Claim	Book of Records	Page	G&SRB&M			
			S	T	R	
(A MC 60147) Oak No. 24	34	397	36	1S	12E	SE $\frac{1}{4}$
(A MC 60148) Oak #25	34	398	36	1S	13E	SW $\frac{1}{4}$
Oak No. 26	34	399	31	1S	12E	SE $\frac{1}{4}$
Oak No. 27	34	400	31	1S	13E	SW $\frac{1}{4}$
Pine No. 1	Dkt 717	441	36	1S	12E	SW $\frac{1}{4}$
Pine No. 2	Dkt 717	442	36	1S	12E	NW $\frac{1}{4}$ , NE $\frac{1}{4}$ , SE $\frac{1}{4}$ , SW $\frac{1}{4}$
Pine No. 3	Dkt 717	443	36	1S	12E	NE $\frac{1}{4}$ , SE $\frac{1}{4}$
Pine No. 4	Dkt 717	444	36	1S	12E	NE $\frac{1}{4}$ , SE $\frac{1}{4}$
Pine No. 5	Dkt 717	445	36	1S	12E	NE $\frac{1}{4}$ , SE $\frac{1}{4}$
Pine No. 6	Dkt 717	446	36	1S	12E	NE $\frac{1}{4}$ , SE $\frac{1}{4}$
Pine No. 7	Dkt 717	447	36	1S	12E	NE $\frac{1}{4}$ , SE $\frac{1}{4}$
Pine No. 8	Dkt 717	448	31	1S	13E	NW $\frac{1}{4}$ , SW $\frac{1}{4}$
Pine No. 9	Dkt 717	449	36	1S	12E	NE $\frac{1}{4}$
Oak No. 33	Dkt 198	499	31	1S	13E	NW $\frac{1}{4}$
Oak No. 34	Dkt 198	500	29	1S	13E	NE $\frac{1}{4}$
Oak No. 35	Dkt 198	501	29	1S	13E	NE $\frac{1}{4}$
Oak No. 36	Dkt 198	502	28	1S	13E	NW $\frac{1}{4}$
Oak No. 37	Dkt 198	503	28	1S	13E	NW $\frac{1}{4}$
Oak No. 38	Dkt 198	504	28	1S	13E	NW $\frac{1}{4}$ , SW $\frac{1}{4}$
Oak No. 39	Dkt 198	505	28	1S	13E	NW $\frac{1}{4}$ , SW $\frac{1}{4}$
Oak No. 40	Dkt 198	506	28	1S	13E	NW $\frac{1}{4}$ , SW $\frac{1}{4}$
Oak No. 41	Dkt 198	507	29	1S	13E	NE $\frac{1}{4}$ , SE $\frac{1}{4}$
Oak No. 42	Dkt 198	508	29	1S	13E	NE $\frac{1}{4}$ , SE $\frac{1}{4}$
Oak No. 43	Dkt 198	509	29	1S	13E	SE $\frac{1}{4}$
Oak No. 44	Dkt 198	510	32	1S	13E	NE $\frac{1}{4}$
Palace No. 1	39	262	25	1S	12E	SW $\frac{1}{4}$ , NW $\frac{1}{4}$
Amended	41	71				
Ace	Dkt 142	524	1	2S	12E	NE $\frac{1}{4}$
Ace 1	Dkt 142	525	1	2S	12E	NE $\frac{1}{4}$
Ace 2	Dkt 142	526	1	2S	12E	NE $\frac{1}{4}$
Ace 3	Dkt 142	527	32	1S	13E	SW $\frac{1}{4}$
Ace 4	Dkt 142	528	1	2S	12E	NE $\frac{1}{4}$ , SE $\frac{1}{4}$
Ace 5	Dkt 142	429	1	2S	12E	NE $\frac{1}{4}$ , SE $\frac{1}{4}$
Ace 6	Dkt 142	530	6	2S	13E	NW $\frac{1}{4}$ , SW $\frac{1}{4}$
Alto	39	611	1	2S	12E	NE $\frac{1}{4}$
Alto No. 1	39	612	2	2S	12E	NE $\frac{1}{4}$
Alto No. 2	39	613	1	2S	12E	NW $\frac{1}{4}$
Alto No. 3	39	614	1	2S	12E	NW $\frac{1}{4}$
Alto No. 4	39	615	1	2S	12E	NW $\frac{1}{4}$ , SW $\frac{1}{4}$
Alto No. 5	39	616	1	2S	12E	SW $\frac{1}{4}$
Alto No. 6	39	617	1	2S	12E	SW $\frac{1}{4}$ , SE $\frac{1}{4}$
Alto No. 7	39	618	1	2S	12E	NW $\frac{1}{4}$ , NE $\frac{1}{4}$ , SE $\frac{1}{4}$ , SW $\frac{1}{4}$
Alto No. 8	39	619	1	2S	12E	NW $\frac{1}{4}$ , NE $\frac{1}{4}$
Alto No. 9	39	620	1	2S	12E	NW $\frac{1}{4}$ , NE $\frac{1}{4}$
Alto No. 10	39	621	1	2S	12E	NW $\frac{1}{4}$ , NE $\frac{1}{4}$
Alto No. 11	39	622	1	2S	12E	NW $\frac{1}{4}$ , NE $\frac{1}{4}$
Arizona	39	396	2	2S	12E	SW $\frac{1}{4}$
			11	2S	12E	NW $\frac{1}{4}$

ack.  
11-30-79  
Ja.

OCT 19 1979

10:00 A.M.  
PHOENIX, ARIZONA

Name of Claim	Book of Records	Page	G&SRB&M			
			S	T	R	
Big Ledge	30	292	2	2S	12E	NE $\frac{1}{4}$ , SE $\frac{1}{4}$
Amended	41	190				
Bow			3	2S	12E	SE $\frac{1}{4}$
Location (Bow & Arrow)	21	453				
Amended (Bow & Arrow)	34	179				
Amended (Bow)	38	273				
Wes No. 1	Dkt 711	280	26	1S	12E	NW $\frac{1}{4}$
Wes No. 2	Dkt 711	281	26	1S	12E	NW $\frac{1}{4}$ , NE $\frac{1}{4}$
Brooklyn	25	12	2	2S	12E	SE $\frac{1}{4}$
Amended 1	1	150				
Amended 2	40	36				
Chicago	F	364	2	2S	12E	SW $\frac{1}{4}$
Amended	39	399				
Gardner	24	289	2	2S	12E	NW $\frac{1}{4}$ , SW $\frac{1}{4}$
Amended 1	34	181	3	2S	12E	NE $\frac{1}{4}$ , SE $\frac{1}{4}$
Amended 2	Dkt 246	20				
Gussie	24	24	2	2S	12E	NW $\frac{1}{4}$ , SW $\frac{1}{4}$
Amended	34	184				
Hard Rock No. 2	H	455	2	2S	12E	NE $\frac{1}{4}$
Amended	41	193				
Hard Rock No. 6	H	457	2	2S	12E	NE $\frac{1}{4}$ , SE $\frac{1}{4}$
			1	2S	12E	SW $\frac{1}{4}$
Hard Rock No. 7	H	460	2	2S	12E	NE $\frac{1}{4}$
Hard Rock No. 11	36	60	2	2S	12E	NE $\frac{1}{4}$ , SE $\frac{1}{4}$
			1	2S	12E	NW $\frac{1}{4}$ , SW $\frac{1}{4}$
Hard Rock No. 12	36	61	2	2S	12E	NE $\frac{1}{4}$
			1	2S	12E	NW $\frac{1}{4}$
Horn Silver	30	293	2	2S	12E	NE $\frac{1}{4}$
Amended	41	191				
Horn Silver No. 1	30	293	2	2S	12E	NE $\frac{1}{4}$
Amended	41	195				
Jane	41	192	2	2S	12E	NE $\frac{1}{4}$
Johnnie (Little Johnnie)	23	229	2	2S	12E	NW $\frac{1}{4}$
Amended (Johnnie)	34	185	3	2S	12E	NE $\frac{1}{4}$
Katie	34	194	2	2S	12E	NW $\frac{1}{4}$
Amended	Dkt 246	21	3	2S	12E	NE $\frac{1}{4}$
Legal Tender	23	391	2	2S	12E	NE $\frac{1}{4}$ , NW $\frac{1}{4}$
Amended 1	35	472				
Amended 2	4	189				
Libbie	24	88	2	2S	12E	SW $\frac{1}{4}$
Amended 1	1	373				
Amended 2	34	186				
Libbie #1 (Libbie No.1)	F	357	2	2S	12E	SW $\frac{1}{4}$
Amended (Libbie #1)	34	187				
Libbie #2 (Libbie No.2)	F	358	2	2S	12E	SW $\frac{1}{4}$
Amended (Libbie #2)	34	188				
Link	35	482	2	2S	12E	NW $\frac{1}{4}$ , NE $\frac{1}{4}$
Amended	41	194				
Maggie	39	397	2	2S	12E	NW $\frac{1}{4}$
Michigan	F	365	2	2S	12E	SW $\frac{1}{4}$
Amended	39	400				
New York	25	13	2	2S	12E	SE $\frac{1}{4}$
Amended 1	1	151				
Amended 2	40	35				
Rube	24	357	2	2S	12E	SW $\frac{1}{4}$
Amended	34	189	3	2S	12E	SE $\frac{1}{4}$
Ruby	24	160	2	2S	12E	NW $\frac{1}{4}$ , SW $\frac{1}{4}$
Amended 1	1	208				
Amended 2	34	190				
Sallie	34	195	2	2S	12E	NW $\frac{1}{4}$
			3	2S	12E	NE $\frac{1}{4}$

ack.  
11-30-79  
JA.

OCT 19 1979

10:00 A.M.

PHOENIX, ARIZONA

Name of Claim	Book of Records	Page	G&SRB&M			
			S	T	R	
Apache Leap	26	353	1	2S	12E	SW $\frac{1}{4}$
Amended	1/AM/MI	249	2	2S	12E	SE $\frac{1}{4}$
Cobre Verde	39	213	11	2S	12E	NW $\frac{1}{4}$ , NE $\frac{1}{4}$
Cobre Verde No.1	20	472	11	2S	12E	NW $\frac{1}{4}$ , NE $\frac{1}{4}$
Amended	1/AM/MI	252				
Connecting Link	21	90	1	2S	12E	SW $\frac{1}{4}$
Amended 1	1/AM/MI	230	12	2S	12E	NW $\frac{1}{4}$ , NE $\frac{1}{4}$
Amended 2	1/AM/MI	313				
Connecting Link No. 1	21	91	11	2S	12E	NW $\frac{1}{4}$ , NE $\frac{1}{4}$
Amended	1/AM/MI	204				
Connecting Link No. 2	21	93	11	2S	12E	NE $\frac{1}{4}$
Amended	1/AM/MI	205	2	2S	12E	SE $\frac{1}{4}$
Connecting Link No. 3	21	95	11	2S	12E	NE $\frac{1}{4}$
Amended	1/AM/MI	206	2	2S	12E	SE $\frac{1}{4}$
Connecting Link No. 4	21	97	11	2S	12E	NE $\frac{1}{4}$
Amended	1/AM/MI	207	12	2S	12E	NW $\frac{1}{4}$
			2	2S	12E	SE $\frac{1}{4}$
Dacite	39	57	1	2S	12E	SW $\frac{1}{4}$
Dacite No. 1	39	58	1	2S	12E	SW $\frac{1}{4}$ , SE $\frac{1}{4}$
			12	2S	12E	NE $\frac{1}{4}$
Dacite No. 2	39	59	1	2S	12E	SE $\frac{1}{4}$ , SW $\frac{1}{4}$
			12	2S	12E	NE $\frac{1}{4}$
Dacite No. 3	39	60	1	2S	12E	SE $\frac{1}{4}$
			7	2S	13E	NW $\frac{1}{4}$
Dacite No. 10	39	67	1	2S	12E	SW $\frac{1}{4}$
Dacite No. 11	39	68	1	2S	12E	SW $\frac{1}{4}$ , SE $\frac{1}{4}$
Dacite No. 12	39	69	12	2S	12E	SE $\frac{1}{4}$
			7	2S	13E	SW $\frac{1}{4}$
Dacite No. 13	39	70	7	2S	13E	SW $\frac{1}{4}$
Defiance Fraction	39	181	11	2S	12E	NW $\frac{1}{4}$
Defiance Fraction No.1	40	64	11	2S	12E	NW $\frac{1}{4}$
			10	2S	12E	NE $\frac{1}{4}$
Defiance Fraction No.2	40	65	10	2S	12E	NE $\frac{1}{4}$
Leadville	22	1	2	2S	12E	SE $\frac{1}{4}$
Amended	1/AM/MI	202				
San Juan	D	42	2	2S	12E	SE $\frac{1}{4}$ , SW $\frac{1}{4}$
South Syndicate No. 1	40	256	1	2S	12E	SE $\frac{1}{4}$
South Syndicate No. 2	40	259	1	2S	12E	SE $\frac{1}{4}$
South Syndicate No. 3	40	260	1	2S	12E	SE $\frac{1}{4}$
South Syndicate No. 4	40	261	1	2S	12E	SE $\frac{1}{4}$
			6	2S	13E	SW $\frac{1}{4}$
			7	2S	13E	NW $\frac{1}{4}$
South Syndicate No. 5	40	262	6	2S	13E	SW $\frac{1}{4}$
			1	2S	12E	SE $\frac{1}{4}$
Sun #2	Dkt 509	313	32	1S	13E	NW $\frac{1}{4}$ , NE $\frac{1}{4}$
Sun #3	Dkt 509	314	32	1S	13E	NE $\frac{1}{4}$
Sun #4	Dkt 509	315	32	1S	13E	NW $\frac{1}{4}$ , NE $\frac{1}{4}$ , SE $\frac{1}{4}$ , SW $\frac{1}{4}$
Sun #5	Dkt 509	316	32	1S	13E	NE $\frac{1}{4}$
Sun #6	Dkt 509	317	32	1S	13E	NW $\frac{1}{4}$ , SE $\frac{1}{4}$
Sun #7	Dkt 509	318	32	1S	13E	SE $\frac{1}{4}$
Sun #8	Dkt 509	319	32	1S	13E	SW $\frac{1}{4}$ , SE $\frac{1}{4}$
Sun #9	Dkt 509	320	32	1S	13E	SE $\frac{1}{4}$
Sun #10	Dkt 509	321	32	1S	13E	SW $\frac{1}{4}$ , SE $\frac{1}{4}$
Sun #11	Dkt 509	322	32	1S	13E	SE $\frac{1}{4}$

add.  
11-30-79  
JSA.

OCT 19 1979

10:00 A.M.

PHOENIX, ARIZONA

Name of Claim	Book of Records	Page	G&SRB&M			
			S	T	R	
Sun #12	Dkt 509	323	32	1S	13E	SW $\frac{1}{4}$ , SE $\frac{1}{4}$
Sun #13	Dkt 509	324	32	1S	13E	SE $\frac{1}{4}$
Sun #14	Dkt 509	325	6	2S	13E	NW $\frac{1}{4}$
			1	2S	12E	NE $\frac{1}{4}$
Sun #15	Dkt 509	326	6	2S	13E	NW $\frac{1}{4}$ , NE $\frac{1}{4}$
			32	1S	13E	SE $\frac{1}{4}$
Sun #16	Dkt 509	327	6	2S	13E	NW $\frac{1}{4}$
			1	2S	13E	NE $\frac{1}{4}$
Sun #17	Dkt 509	328	6	2S	13E	NW $\frac{1}{4}$ , NE $\frac{1}{4}$
Sun #18	Dkt 509	329	6	2S	13E	NW $\frac{1}{4}$
			1	2S	12E	NE $\frac{1}{4}$
Sun #19	Dkt 509	330	6	2S	13E	NW $\frac{1}{4}$ , NE $\frac{1}{4}$
Sun #20	Dkt 509	331	6	2S	13E	NW $\frac{1}{4}$
Sun #21	Dkt 509	332	6	2S	13E	NW $\frac{1}{4}$ , NE $\frac{1}{4}$
Sun #22	Dkt 509	333	6	2S	13E	NW $\frac{1}{4}$ , SW $\frac{1}{4}$
			1	2S	12E	SE $\frac{1}{4}$
Sun #23	Dkt 509	334	6	2S	13E	NW $\frac{1}{4}$ , NE $\frac{1}{4}$ , SE $\frac{1}{4}$ , SW $\frac{1}{4}$
Sun #24	Dkt 509	335	6	2S	13E	SW $\frac{1}{4}$
Sun #25	Dkt 509	336	6	2S	13E	SW $\frac{1}{4}$ , SE $\frac{1}{4}$
Sun #26	Dkt 509	337	6	2S	13E	SW $\frac{1}{4}$
Sun #27	Dkt 509	338	6	2S	13E	SW $\frac{1}{4}$ , SE $\frac{1}{4}$
Sun #28	Dkt 509	339	6	2S	13E	SW $\frac{1}{4}$ , SE $\frac{1}{4}$
Sun #29	Dkt 509	340	6	2S	13E	SE $\frac{1}{4}$
Sun #30	Dkt 509	341	6	2S	13E	SE $\frac{1}{4}$
Sun #31	Dkt 509	342	6	2S	13E	SE $\frac{1}{4}$
Sun #32	Dkt 509	343	6	2S	13E	SE $\frac{1}{4}$ , NE $\frac{1}{4}$
Sun #33	Dkt 509	344	6	2S	13E	NE $\frac{1}{4}$
Sun #34	Dkt 509	345	6	2S	13E	NE $\frac{1}{4}$
Sun #35	Dkt 509	346	6	2S	13E	NE $\frac{1}{4}$
Sun #36	Dkt 509	347	6	2S	13E	NE $\frac{1}{4}$
			32	1S	13E	SE $\frac{1}{4}$
			33	1S	13E	SW $\frac{1}{4}$
Sun #37	Dkt 509	348	32	1S	13E	SE $\frac{1}{4}$
			33	1S	13E	SW $\frac{1}{4}$
Sun #38	Dkt 509	349	32	1S	13E	SE $\frac{1}{4}$
			33	1S	13E	SW $\frac{1}{4}$
Sun #39	Dkt 509	350	32	1S	13E	SE $\frac{1}{4}$
Sun #40	Dkt 509	351	33	1S	13E	SW $\frac{1}{4}$ , SE $\frac{1}{4}$
Sun #41	Dkt 509	352	33	1S	13E	SW $\frac{1}{4}$ , SE $\frac{1}{4}$
Sun #44	Dkt 509	355	33	1S	13E	SE $\frac{1}{4}$
Sun #45	Dkt 509	356	33	1S	13E	SE $\frac{1}{4}$
Sun #48	Dkt 509	359	33	1S	13E	SE $\frac{1}{4}$
			34	1S	13E	SW $\frac{1}{4}$
Sun #49	Dkt 509	360	33	1S	13E	SE $\frac{1}{4}$
			34	1S	13E	SW $\frac{1}{4}$
Sun #52	Dkt 509	363	28	1S	13E	NW $\frac{1}{4}$
Sun #53	Dkt 509	364	28	1S	13E	NW $\frac{1}{4}$
Sun #54	Dkt 509	365	28	1S	13E	NW $\frac{1}{4}$ , NE $\frac{1}{4}$
Sun #55	Dkt 509	366	28	1S	13E	NE $\frac{1}{4}$
Sun #56	Dkt 509	367	28	1S	13E	NE $\frac{1}{4}$
Sun #57	Dkt 509	368	28	1S	13E	NE $\frac{1}{4}$
Sun #58	Dkt 509	369	28	1S	13E	NE $\frac{1}{4}$
			27	1S	13E	NW $\frac{1}{4}$
Sun #59	Dkt 509	370	27	1S	13E	NW $\frac{1}{4}$
Sun #60	Dkt 509	371	27	1S	13E	NW $\frac{1}{4}$
Sun #61	Dkt 509	372	27	1S	13E	NW $\frac{1}{4}$
Sun #62	Dkt 509	373	28	1S	13E	SW $\frac{1}{4}$ , NW $\frac{1}{4}$
Sun #63	Dkt 509	374	28	1S	13E	SW $\frac{1}{4}$ , NW $\frac{1}{4}$
Sun #64	Dkt 509	375	28	1S	13E	SE $\frac{1}{4}$ , SW $\frac{1}{4}$ , NW $\frac{1}{4}$ , NE $\frac{1}{4}$
Sun #65	Dkt 509	376	28	1S	13E	SE $\frac{1}{4}$ , NE $\frac{1}{4}$
Sun #66	Dkt 509	377	28	1S	13E	SE $\frac{1}{4}$ , NE $\frac{1}{4}$
Sun #67	Dkt 509	378	28	1S	13E	SE $\frac{1}{4}$ , NE $\frac{1}{4}$
Sun #68	Dkt 509	379	28	1S	13E	SE $\frac{1}{4}$ , NE $\frac{1}{4}$
			27	1S	13E	SW $\frac{1}{4}$ , NW $\frac{1}{4}$

ack.  
11-30-79  
J.S.A.

RECEIVED  
B. L. M. AZ STATE OFFICE

OCT 19 1979

10:00 A.M.  
PHOENIX, ARIZONA

Name of Claim	Book of Records	Page	G&SRB&M			
			S	T	R	
Sun #69	Dkt 509	380	27	1S	13E	SW $\frac{1}{4}$ , NW $\frac{1}{4}$ , NE $\frac{1}{4}$
Sun #70	Dkt 509	381	27	1S	13E	SW $\frac{1}{4}$ , NW $\frac{1}{4}$
Sun #71	Dkt 509	382	27	1S	13E	SW $\frac{1}{4}$ , NW $\frac{1}{4}$
Sun #42A	Dkt 736	743	33	1S	13E	SW $\frac{1}{4}$ , SE $\frac{1}{4}$
Sun #46A	Dkt 736	744	33	1S	13E	SE $\frac{1}{4}$
Sun #50A	Dkt 736	745	33	1S	13E	SE $\frac{1}{4}$
			34	1S	13E	SW $\frac{1}{4}$
Climax #1 (one)	Dkt 50	156	13	2S	12E	SE $\frac{1}{4}$ , SW $\frac{1}{4}$ , NW $\frac{1}{4}$ , NE $\frac{1}{4}$
Amended	Dkt 384	311				
Climax #2 (two)	Dkt 50	154	13	2S	12E	SE $\frac{1}{4}$ , NE $\frac{1}{4}$
Amended	Dkt 384	312				
Climax #3 (three)	Dkt 50	157	13	2S	12E	NW $\frac{1}{4}$ , NE $\frac{1}{4}$
Amended	Dkt 384	313				
Climax #4 (four)	Dkt 50	155	13	2S	12E	NE $\frac{1}{4}$ , NW $\frac{1}{4}$
Amended	Dkt 384	314				
Climax #5 (five)	Dkt 50	158	13	2S	12E	NE $\frac{1}{4}$
Amended	Dkt 384	315				
Climax #6 (six)	Dkt 50	159	13	2S	12E	NE $\frac{1}{4}$
Amended	Dkt 384	316				
Climax #7 (seven)	Dkt 384	317	13	2S	12E	NW $\frac{1}{4}$
			12	2S	12E	SW $\frac{1}{4}$
Climax #8 (eight)	Dkt 384	318	13	2S	12E	NW $\frac{1}{4}$ , NE $\frac{1}{4}$
			12	2S	12E	SW $\frac{1}{4}$ , SE $\frac{1}{4}$
Climax #9 (nine)	Dkt 384	319	13	2S	12E	NE $\frac{1}{4}$
			12	2S	12E	SE $\frac{1}{4}$
Climax #10 (ten)	Dkt 384	320	13	2S	12E	NE $\frac{1}{4}$
			12	2S	12E	SE $\frac{1}{4}$
Climax #11 (eleven)	Dkt 384	321	13	2S	12E	NE $\frac{1}{4}$
Climax #12 (twelve)	Dkt 384	322	13	2S	12E	NE $\frac{1}{4}$
			12	2S	12E	SE $\frac{1}{4}$
			18	2S	13E	NW $\frac{1}{4}$
Climax #13	Dkt 633	297	13	2S	12E	NE $\frac{1}{4}$
Climax #14	Dkt 633	298	13	2S	12E	NE $\frac{1}{4}$
			18	2S	13E	NW $\frac{1}{4}$
Climax #15 (fifteen)	Dkt 384	323	13	2S	12E	SE $\frac{1}{4}$ , NE $\frac{1}{4}$
Climax #16 (sixteen)	Dkt 384	324	13	2S	12E	SE $\frac{1}{4}$ , NE $\frac{1}{4}$
Climax #17	Dkt 633	299	13	2S	12E	SE $\frac{1}{4}$ , NE $\frac{1}{4}$
			18	2S	13E	SW $\frac{1}{4}$
Climax #18	Dkt 633	300	18	2S	13E	SW $\frac{1}{4}$ , NW $\frac{1}{4}$
Climax #19 (nineteen)	Dkt 384	325	13	2S	12E	SE $\frac{1}{4}$
			24	2S	12E	NE $\frac{1}{4}$
Climax #20 (twenty)	Dkt 384	326	13	2S	12E	SE $\frac{1}{4}$
Climax #21 (twenty-one)	Dkt 384	327	13	2S	12E	SE $\frac{1}{4}$
Climax #22 (twenty-two)	Dkt 384	328	13	2S	12E	SE $\frac{1}{4}$
			18	2S	13E	SW $\frac{1}{4}$
Climax #23 (twenty-three)	Dkt 384	329	13	2S	12E	SE $\frac{1}{4}$
			18	2S	13E	SW $\frac{1}{4}$
Climax #25 (twenty-five)	Dkt 384	330	24	2S	12E	NE $\frac{1}{4}$
Climax #26 (twenty-six)	Dkt 384	331	24	2S	12E	NE $\frac{1}{4}$
			13	2S	12E	SE $\frac{1}{4}$
Climax #27 (twenty-seven)	Dkt 384	332	24	2S	12E	NE $\frac{1}{4}$
			13	2S	12E	SE $\frac{1}{4}$

*ack  
11-30-79  
JSA*



RECEIVED  
B. L. M. AZ STATE OFFICE

OCT 19 1979

10:00 A.M.  
PHOENIX, ARIZONA

Name of Claim	Book of Records	Page	G&SRB&M			
			S	T	R	
Climax #28 (twenty-eight)	Dkt 384	333	24	2S	12E	NE $\frac{1}{4}$
			13	2S	12E	SE $\frac{1}{4}$
			19	2S	13E	NW $\frac{1}{4}$
Climax #29 (twenty-nine)	Dkt 384	334	19	2S	13E	NW $\frac{1}{4}$
			18	2S	13E	SW $\frac{1}{4}$
Climax #30(thirty)	Dkt 384	335	19	2S	13E	NW $\frac{1}{4}$
			18	2S	13E	SW $\frac{1}{4}$
Rush No. 1A	701	446	12	2S	12E	SW $\frac{1}{4}$
Rush No. 2A	701	447	12	2S	12E	SW $\frac{1}{4}$
			11	2S	12E	SE $\frac{1}{4}$
Rush No. 3A	701	448	12	2S	12E	SW $\frac{1}{4}$
			11	2S	12E	SE $\frac{1}{4}$
Rush No. 4A	701	449	11	2S	12E	SE $\frac{1}{4}$
Rush No. 5A	701	450	11	2S	12E	SE $\frac{1}{4}$
Rush No. 6A	701	451	11	2S	12E	SE $\frac{1}{4}$
			14	2S	12E	NE $\frac{1}{4}$
Rush No. 7A	701	452	11	2S	12E	SE $\frac{1}{4}$
			14	2S	12E	NE $\frac{1}{4}$
Rush No. 8A	701	453	11	2S	12E	SE $\frac{1}{4}$
			12	2S	12E	SW $\frac{1}{4}$
			13	2S	12E	NW $\frac{1}{4}$
			14	2S	12E	NE $\frac{1}{4}$
Rush No. 9A	701	454	13	2S	12E	NW $\frac{1}{4}$
			12	2S	12E	SW $\frac{1}{4}$
Rush No. 10A	701	455	13	2S	12E	NW $\frac{1}{4}$
			12	2S	12E	SW $\frac{1}{4}$
Rush No. 11A	701	456	13	2S	12E	NW $\frac{1}{4}$
Rush No. 12A	701	457	13	2S	12E	NW $\frac{1}{4}$
Rush No. 13A	701	458	13	2S	12E	NW $\frac{1}{4}$
Rush No. 14A	704	19	13	2S	12E	NW $\frac{1}{4}$ , SW $\frac{1}{4}$
			14	2S	12E	NE $\frac{1}{4}$ , SE $\frac{1}{4}$
Rush No. 15A	704	20	14	2S	12E	NE $\frac{1}{4}$ , SE $\frac{1}{4}$
Ajax	D	124	12	2S	12E	SW $\frac{1}{4}$ , NW $\frac{1}{4}$
			11	2S	12E	NE $\frac{1}{4}$ , SE $\frac{1}{4}$
Annex	38	118	12	2S	12E	NW $\frac{1}{4}$
			11	2S	12E	NE $\frac{1}{4}$
Apex	38	117	12	2S	12E	NW $\frac{1}{4}$
			11	2S	12E	NE $\frac{1}{4}$
Broken Hill No. 1	38	157	11	2S	12E	SW $\frac{1}{4}$ , SE $\frac{1}{4}$
Broken Hill No. 2	38	155	11	2S	12E	SE $\frac{1}{4}$ , SW $\frac{1}{4}$ , NW $\frac{1}{4}$
Cobre Verde No. 2	20	474	11	2S	12E	NW $\frac{1}{4}$ , NE $\frac{1}{4}$
Amended	1/AM/MI	253				
Cobre Verde No. 3	20	605	11	2S	12E	SE $\frac{1}{4}$ , SW $\frac{1}{4}$ , NW $\frac{1}{4}$ , NE $\frac{1}{4}$
Copper Bell	38	116	12	2S	12E	NW $\frac{1}{4}$
Dacite No. 4	39	61	12	2S	12E	NE $\frac{1}{4}$
Dacite No. 5	39	62	12	2S	12E	NE $\frac{1}{4}$
Dacite No. 6	39	63	12	2S	12E	NE $\frac{1}{4}$
			1	2S	12E	SE $\frac{1}{4}$
Dacite No. 7	39	64	12	2S	12E	NE $\frac{1}{4}$ , SE $\frac{1}{4}$
Dacite No. 8	39	65	12	2S	12E	NE $\frac{1}{4}$ , SE $\frac{1}{4}$
			7	2S	13E	SW $\frac{1}{4}$
Dacite No. 9	39	66	12	2S	12E	NE $\frac{1}{4}$
			7	2S	13E	NW $\frac{1}{4}$ , SW $\frac{1}{4}$
Defiance No. 1	39	182	11	2S	12E	SW $\frac{1}{4}$
Defiance No. 2	39	183	11	2S	12E	SW $\frac{1}{4}$
			10	2S	12E	SE $\frac{1}{4}$
Defiance No. 3	39	184	11	2S	12E	SW $\frac{1}{4}$
			10	2S	12E	SE $\frac{1}{4}$
Defiance No. 4	39	185	11	2S	12E	NW $\frac{1}{4}$ , SW $\frac{1}{4}$
Defiance No. 5	39	186	11	2S	12E	NW $\frac{1}{4}$ , SW $\frac{1}{4}$

ack,  
11-30-79  
JSA.

OCT 19 1979

10:00 A.M.

PHOENIX, ARIZONA

Name of Claim	Book of Records	Page	G&SRB&M			
			S	T	R	
Defiance No. 6	39	187	11	2S	12E	NW $\frac{1}{4}$ , SW $\frac{1}{4}$
Defiance No. 7	39	188	11	2S	12E	NW $\frac{1}{4}$ , SW $\frac{1}{4}$
			10	2S	12E	NE $\frac{1}{4}$
Defiance No. 8	39	189	11	2S	12E	NW $\frac{1}{4}$ , SW $\frac{1}{4}$
			10	2S	12E	NE $\frac{1}{4}$ , SE $\frac{1}{4}$
Defiance No. 9	39	190	10	2S	12E	NE $\frac{1}{4}$ , SE $\frac{1}{4}$
Defiance No. 10	39	191	10	2S	12E	NE $\frac{1}{4}$ , SE $\frac{1}{4}$
Defiance No. 11	39	192	10	2S	12E	NE $\frac{1}{4}$ , SE $\frac{1}{4}$
Defiance No. 12	39	193	10	2S	12E	NE $\frac{1}{4}$ , SE $\frac{1}{4}$ , SW $\frac{1}{4}$ , NW $\frac{1}{4}$
Defiance No. 13	39	194	10	2S	12E	NW $\frac{1}{4}$ , SW $\frac{1}{4}$
Defiance No. 14	39	195	10	2S	12E	NW $\frac{1}{4}$ , SW $\frac{1}{4}$
Hercules	D	129	11	2S	12E	SE $\frac{1}{4}$ , NE $\frac{1}{4}$
Illinois (Illinoise)	26	221	11	2S	12E	NE $\frac{1}{4}$
Amended (Illinois)	1/AM/MI	265				
Indiana	F	572	11	2S	12E	NE $\frac{1}{4}$
Iowa	F	573	11	2S	12E	NE $\frac{1}{4}$
Lead Hill	21	272	11	2S	12E	NE $\frac{1}{4}$ , SE $\frac{1}{4}$
Amended	1/AM/MI	509				
North Pole Star	26	526	11	2S	12E	SW $\frac{1}{4}$
South Syndicate No. 6	40	263	12	2S	12E	NE $\frac{1}{4}$
			1	2S	12E	SE $\frac{1}{4}$
			7	2S	13E	NW $\frac{1}{4}$
South Syndicate No. 7	40	264	7	2S	13E	NW $\frac{1}{4}$
South Syndicate No. 8	40	265	7	2S	13E	NW $\frac{1}{4}$
South Syndicate No. 9	40	266	7	2S	13E	NW $\frac{1}{4}$ , NE $\frac{1}{4}$
			6	2S	13E	SW $\frac{1}{4}$
South Syndicate No. 10	40	267	7	2S	13E	NW $\frac{1}{4}$ , SW $\frac{1}{4}$
South Syndicate No. 11	40	268	7	2S	13E	NW $\frac{1}{4}$ , NE $\frac{1}{4}$ , SE $\frac{1}{4}$ , SW $\frac{1}{4}$
South Syndicate No. 12	40	269	7	2S	13E	NW $\frac{1}{4}$ , NE $\frac{1}{4}$ , SE $\frac{1}{4}$
Touch Not No. 2	20	582	12	2S	12E	NE $\frac{1}{4}$ , SE $\frac{1}{4}$
Amended	1/AM/MI	315				
Extension No. 1A	968	22	7	2S	13E	SW $\frac{1}{4}$
Extension No. 2	40	410	7	2S	13E	SW $\frac{1}{4}$ , SE $\frac{1}{4}$
Extension No. 3	40	411	7	2S	13E	NE $\frac{1}{4}$
Extension No. 4	40	409	7	2S	13E	SW $\frac{1}{4}$
			18	2S	13E	NW $\frac{1}{4}$
			12	2S	12E	SE $\frac{1}{4}$
Extension No. 5	40	412	7	2S	13E	SW $\frac{1}{4}$
			18	2S	13E	NW $\frac{1}{4}$
Extension No. 6	40	413	7	2S	13E	SW $\frac{1}{4}$
			18	2S	13E	NW $\frac{1}{4}$ , NE $\frac{1}{4}$
Extension No. 7	40	414	7	2S	13E	SW $\frac{1}{4}$ , SE $\frac{1}{4}$
			18	2S	13E	NE $\frac{1}{4}$
Extension No. 8	40	415	7	2S	13E	SW $\frac{1}{4}$
			18	2S	13E	NE $\frac{1}{4}$
Extension No. 9	40	416	18	2S	13E	NW $\frac{1}{4}$
Extension No. 10	40	417	18	2S	13E	NW $\frac{1}{4}$
Extension No. 11	40	418	18	2S	13E	NW $\frac{1}{4}$ , NE $\frac{1}{4}$
Extension No. 12	40	419	18	2S	13E	NE $\frac{1}{4}$
Extension No. 13	40	420	18	2S	13E	NE $\frac{1}{4}$
Extension No. 14	40	421	18	2S	13E	NW $\frac{1}{4}$ , SW $\frac{1}{4}$
Extension No. 15	40	422	18	2S	13E	SE $\frac{1}{4}$ , SW $\frac{1}{4}$ , NW $\frac{1}{4}$
Extension No. 16	40	423	18	2S	13E	SE $\frac{1}{4}$ , NW $\frac{1}{4}$ , NE $\frac{1}{4}$
Extension No. 17	40	424	18	2S	13E	NE $\frac{1}{4}$ , SE $\frac{1}{4}$
Extension No. 18	40	425	18	2S	13E	NE $\frac{1}{4}$ , SE $\frac{1}{4}$
Extension No. 19	40	426	18	2S	13E	SW $\frac{1}{4}$
Extension No. 19-A	40	433	18	2S	13E	SW $\frac{1}{4}$
Extension No. 20	40	427	18	2S	13E	SW $\frac{1}{4}$ , SE $\frac{1}{4}$
Extension No. 21	40	428	18	2S	13E	SE $\frac{1}{4}$
Extension No. 22	40	429	18	2S	13E	SE $\frac{1}{4}$
Extension No. 23	40	430	18	2S	13E	SE $\frac{1}{4}$

OK.  
11-30-79  
J.S.

OCT 19 1979

10:00 A.M.  
PHOENIX, ARIZONA

Name of Claim	Book Of Records	Page	G&SRB&M			
			S	T	R	
Extension No. 24	40	431	19	2S	13E	NW $\frac{1}{4}$ , NE $\frac{1}{4}$
			18	2S	13E	SW $\frac{1}{4}$
Extension No. 25	40	432	19	2S	13E	NE $\frac{1}{4}$
			18	2S	13E	SE $\frac{1}{4}$
Extension No. 26-A	968	20	19	2S	13E	NE $\frac{1}{4}$
			18	2S	13E	SE $\frac{1}{4}$
Extension No. 27-A	968	24	19	2S	13E	NE $\frac{1}{4}$
			18	2S	13E	SE $\frac{1}{4}$
Extension No. 28	40	434	18	2S	13E	SE $\frac{1}{4}$
Extension No. 29	610	69	18	2S	13E	NE $\frac{1}{4}$
Extension No. 30	610	70	18	2S	13E	NE $\frac{1}{4}$
Extension No. 31	610	71	7	2S	13E	SE $\frac{1}{4}$
			18	2S	13E	NE $\frac{1}{4}$
Extension No. 32	610	72	7	2S	13E	SE $\frac{1}{4}$
Extension No. 33	610	73	7	2S	13E	SE $\frac{1}{4}$ , NE $\frac{1}{4}$
Extension No. 34	610	74	7	2S	13E	SE $\frac{1}{4}$ , NE $\frac{1}{4}$
Extension No. 35	610	75	7	2S	13E	NE $\frac{1}{4}$
Extension No. 36	610	76	7	2S	13E	NE $\frac{1}{4}$
Extension No. 37	610	77	7	2S	13E	NE $\frac{1}{4}$
Extension No. 38	610	78	7	2S	13E	NE $\frac{1}{4}$
Extension No. 39	610	79	7	2S	13E	NE $\frac{1}{4}$
			6	2S	13E	SE $\frac{1}{4}$
Extension No. 40	610	80	7	2S	13E	NE $\frac{1}{4}$
			6	2S	13E	SE $\frac{1}{4}$
Extension No. 41	610	81	7	2S	13E	NE $\frac{1}{4}$
			6	2S	13E	SE $\frac{1}{4}$
East No. 3	Dkt 566	182	32	1S	13E	NW $\frac{1}{4}$
East No. 4	Dkt 566	184	32	1S	13E	NW $\frac{1}{4}$ , NE $\frac{1}{4}$
East No. 5	Dkt 566	186	32	1S	13E	NE $\frac{1}{4}$
East No. 8	Dkt 566	192	29	1S	13E	SW $\frac{1}{4}$
			32	1S	13E	NW $\frac{1}{4}$
East No. 9	Dkt 566	194	29	1S	13E	SW $\frac{1}{4}$ , SE $\frac{1}{4}$
			32	1S	13E	NW $\frac{1}{4}$ , NE $\frac{1}{4}$
East No. 10	Dkt 566	196	29	1S	13E	SE $\frac{1}{4}$
			32	1S	13E	NE $\frac{1}{4}$
East No. 14	Dkt 566	204	29	1S	13E	NW $\frac{1}{4}$ , NE $\frac{1}{4}$ , SE $\frac{1}{4}$ , SW $\frac{1}{4}$
East No. 15	Dkt 566	206	29	1S	13E	NE $\frac{1}{4}$ , SE $\frac{1}{4}$
Oak No. 45	Dkt 566	177	29	1S	13E	NW $\frac{1}{4}$

*ack.  
11-30-79  
JQ*

OCT 19 1979

Name of Claim	G&SRB&M			Mineral Survey Number
	S	T	R	
East No. 1	32	1	13	4674
East No. 2	32	1	13	4674
East No. 6	29	1	13	4674
East No. 7	29	1	13	4674
East No. 12	29	1	13	4674
Horseshoe No. 3	31	1	13	4633
Oak No. 1	31	1	13	4633
Lifesaver	36	1	12	4633
Silver Tip Extension No. 3	30	1	13	4633

That between the first day of September, 1978 and the first day of September, 1979 at least One Hundred Dollars (\$100.00) worth of work and improvements were done and performed for the benefit of each of said claims, not including the location work of said claims. Such work and improvements were made by and at the expense of the Magma Copper Company, a corporation, owner of said claims, for the purpose of complying with the laws of the United States pertaining to assessment of annual work, and

Joe Elenes	P. Huerta	J. Ortega
Frank Rabago	G. Myers	M. Ruiz
Manual Gutierrez	Jack Pruitt	S. Pina
Tony Tameron	Joe Palacios	G. Martinez
Mike Zavala	Edward Denogean	Manuel Mendoza
Ramon Anaya	R. Plucinski	R. Hernandez
Elias Alonzo	J. Orozco	John Gutierrez
Jesus Contreras	Leopoldo Ybarra	Phillip Peru
Vicente Ulivarri	Charles Harris	J. Madueno
Riley Steele	Marcos Macias	Louis Holquin
Julio Madueno	Pablo Madueno	Angel Hernandez
Raymond Havercorn	Rudy Granillo	John Babich
Tony Munoz	Peter Martinez	Ruben Ortiz
A. Arroyos	Ralph Cervantes	Benito Trevizo
R. Hernandez	R. Peralta	F. Lopez

were part of the men employed by said owner, and who labored for the benefit of said claims, did said work and improvements, the same being as follows, to-wit:

Raising 64 feet on the East No. 2 claim on the 3000 level.

Raising 151 feet, crosscutting 15 feet and drifting 457 feet on the East No. 2 claim on the 3200 level.

Raising 90 feet on the Horseshoe No. 3 claim on the 3300 level.

Raising 10 feet and crosscutting 68 feet on the East No. 2 claim on the 3300 level.

Drifting 66 feet on the East No. 2 claim on the 3400 level.

Crosscutting 147 feet on the Horseshoe No. 3 claim on the 3400 level.

Drifting 330 feet on the Horseshoe No. 3 claim on the 3600 level.

Raising 37 feet on the Oak No. 1 claim on the 3700 level.

acs,  
11-30-79  
sa.

Crosscutting 200 feet on the Lifesaver claim on the 3700 level.

Raising 74 feet, crosscutting 308 feet and drifting 64 feet on the Horseshoe No. 3 claim on the 3700 level.

Drifting 120 feet and crosscutting 105 feet on the East No. 2 claim on the 3800 level.

Drifting 75 feet on the Silver Tip Extension No. 3 claim on the 3800 level.

Drifting 250 feet on the East No. 6 claim on the 3800 level.

Drifting 213 feet and crosscutting 814 feet on the Horseshoe No. 3 claim on the 3800 level.

Crosscutting 238 feet on the East No. 2 claim on the 4000 level.

Drifting 577 feet and crosscutting 145 feet on the East No. 1 claim on the 4000 level.

Drifting 271 feet on the East No. 7 claim on the 4100 level.

Drifting 610 feet on the East No. 12 claim on the 4100 level.

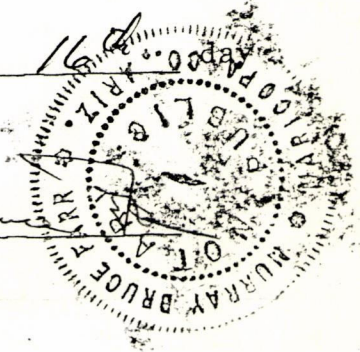
All the above listed claims, together with the particular claims on which work and improvements were done, were all owned by the Magma Copper Company, and form with the above named claims a single group of contiguous claims. Said drifting, crosscutting, raising was done for the purpose of developing and extracting ore from all the claims in the group, including the above listed claims, and said drifts, crosscuts, raises are so located and driven as to furnish the most practical method of accomplishing same. Said work and improvements above described actually benefit the above listed claims to the extent of at least One Hundred Dollars (\$100.00) for each and every claim listed above.

*Salter & Martin*

Subscribed and sworn to before me this 16th day of October 1979.

My Commission Expires April 1, 1983

*Murray Bruce*  
Notary Public



RECEIVED OFFICE  
BLM. AZ STATE OFFICE  
OCT 19 10 00 AM '79  
PHOENIX, ARIZONA

ack.  
11-30-79  
JA.

MC 60669 thru  
AMC 60453

LAW OFFICES  
TWITTY, SIEVWRIGHT & MILLS

HOWARD A. TWITTY  
RALPH B. SIEVWRIGHT  
JOHN F. MILLS  
N. DOUGLAS GRIMWOOD  
ANDREW R. ALEX

1700 TOWNEHOUSE TOWER  
100 WEST CLARENDON  
PHOENIX, ARIZONA 85013

TELEPHONE 248-9424  
AREA CODE 602

October 19, 1979

United States Department of the  
Interior  
Bureau of Land Management  
Arizona State Office  
2400 Valley Bank Center  
Phoenix, AZ 85073

Re: Magma Copper Company, Superior Division

Gentlemen:

Supplementing the Location Notices filed with you on  
September 4, 1979, for Magma Copper Company, Superior Division,  
the following is to give the location within 160 acre quadrant  
of the Section for the following claims:

RECEIVED  
BLM ARIZONA OFFICE  
OCT 19 10 09 AM '79  
PHOENIX, ARIZONA

<u>Name of Claim</u>	<u>Serial No.</u>	<u>Section</u>	<u>Township</u>	<u>Range</u>
Red Brick #1	A MC 60069	NW $\frac{1}{4}$ 4	2S	12E
Der Kcibr #1	A MC 60070	SW $\frac{1}{4}$ 27	1S	12E
Der Kcibr #2	A MC 60071	SW $\frac{1}{4}$ 27	1S	12E
Der Kcibr #3	A MC 60072	SW $\frac{1}{4}$ 27	1S	12E
Der Kcibr #4	A MC 60073	SW $\frac{1}{4}$ 27	1S	12E
Der Kcibr #5	A MC 60074	SW $\frac{1}{4}$ 27NW $\frac{1}{4}$ 34	1S	12E
Der Kcibr #6	A MC 60075	NW $\frac{1}{4}$ 34	1S	12E
Der Kcibr #7	A MC 60076	NW $\frac{1}{4}$ 34	1S	12E
Der Kcibr #8	A MC 60077	NW $\frac{1}{4}$ 34	1S	12E
Der Kcibr #9	A MC 60078	NW $\frac{1}{4}$ , SW $\frac{1}{4}$ 34	1S	12E
Der Kcibr #10	A MC 60079	SW $\frac{1}{4}$ 34	1S	12E
Der Kcibr #11	A MC 60080	SW $\frac{1}{4}$ 34	1S	12E
Der Kcibr #12	A MC 60081	SW $\frac{1}{4}$ 34	1S	12E
Der Kcibr #13	A MC 60082	SW $\frac{1}{4}$ 34	1S	12E
Apex	A MC 60083	SW $\frac{1}{4}$ 25	1S	12E
Ash No. 1	A MC 60084	SE $\frac{1}{4}$ 25	1S	12E
Ash No. 6	A MC 60085	NE $\frac{1}{4}$ , NW $\frac{1}{4}$ 29	1S	13E
Ash No. 8	A MC 60086	SW $\frac{1}{4}$ , NW $\frac{1}{4}$ 29, NE $\frac{1}{4}$ , SE $\frac{1}{4}$ , SW $\frac{1}{4}$ , NW $\frac{1}{4}$ 30	1S	13E
Ash No. 9	A MC 60087	NE $\frac{1}{4}$ , SE $\frac{1}{4}$ 25 and SW $\frac{1}{4}$ , NW $\frac{1}{4}$ 30	1S 1S	12E 13E
Ash No. 10	A MC 60088	NE $\frac{1}{4}$ , SE $\frac{1}{4}$ 25	1S	12E
Ash No. 11	A MC 60089	NE $\frac{1}{4}$ 25	1S	12E
Ash No. 12	A MC 60090	NE $\frac{1}{4}$ 25 and NW $\frac{1}{4}$ 30	1S 1S	12E 13E

11-30-79  
Ma.

United States Department of  
the Interior

Re: Magma Copper Company, Superior Division

Page Two

October 19, 1979

<u>Name of Claim</u>	<u>Serial No.</u>	<u>Section</u>	<u>Township</u>	<u>Range</u>
Ash No. 13	A MC 60091	NW $\frac{1}{4}$ 29	1S	13E
	and	NW $\frac{1}{4}$ , NE $\frac{1}{4}$ 30	1S	13E
Ash No. 14	A MC 60092	NW $\frac{1}{4}$ 29	1S	13E
Ash No. 15	A MC 60093	NW $\frac{1}{4}$ , NE $\frac{1}{4}$ 29	1S	13E
Ash No. 16	A MC 60094	NW $\frac{1}{4}$ , NE $\frac{1}{4}$ , SE $\frac{1}{4}$ SW $\frac{1}{4}$ 25	1S	12E
Ash No. 17	A MC 60095	NE $\frac{1}{4}$ 29	1S	13E
Ash No. 18	A MC 60096	NW $\frac{1}{4}$ , NE $\frac{1}{4}$ 29	1S	13E
Ash No. 19	A MC 60097	NW $\frac{1}{4}$ 29	1S	13E
Ash No. 20	A MC 60098	NW $\frac{1}{4}$ 29	1S	13E
Ash No. 21	A MC 60099	NW $\frac{1}{4}$ 29	1S	13E
Ash No. 22	A MC 60100	NW $\frac{1}{4}$ 29, NE $\frac{1}{4}$ 30	1S	13E
Ash No. 23	A MC 60101	NE $\frac{1}{4}$ 30	1S	13E
Ash No. 24	A MC 60102	NW $\frac{1}{4}$ , NE $\frac{1}{4}$ 30	1S	13E
Ash No. 25	A MC 60103	NE $\frac{1}{4}$ 25 and NW $\frac{1}{4}$ 30	1S	12E 13E
Ash No. 26	A MC 60104	NE $\frac{1}{4}$ 25	1S	12E
Ash No. 27	A MC 60105	NE $\frac{1}{4}$ 25	1S	12E
Ash No. 28	A MC 60106	NE $\frac{1}{4}$ 25	1S	12E
Ash No. 29	A MC 60107	NE $\frac{1}{4}$ , NW $\frac{1}{4}$ 25	1S	12E
Russ No. 8	A MC 60108	NW $\frac{1}{4}$ 25	1S	12E
Russ No. 9	A MC 60109	NW $\frac{1}{4}$ 25	1S	12E
Russ No. 10	A MC 60110	NW $\frac{1}{4}$ 25	1S	12E
Russ No. 11	A MC 60111	NW $\frac{1}{4}$ 25	1S	12E
Russ No. 12	A MC 60112	NW $\frac{1}{4}$ , NE $\frac{1}{4}$ 25	1S	12E
Russ No. 13	A MC 60113	SE $\frac{1}{4}$ 23, NE $\frac{1}{4}$ 26	1S	12E
Russ No. 14	A MC 60114	SE $\frac{1}{4}$ 23 and NE $\frac{1}{4}$ 26	1S	12E 12E
Russ No. 15	A MC 60115	SE $\frac{1}{4}$ 23, SW $\frac{1}{4}$ 24, NW $\frac{1}{4}$ 25, NE $\frac{1}{4}$ 26	1S	12E
Russ No. 16	A MC 60116	SW $\frac{1}{4}$ 24, NW $\frac{1}{4}$ 25	1S	12E
Russ No. 17A	A MC 60117	SW $\frac{1}{4}$ 24, NW $\frac{1}{4}$ 25	1S	12E
Russ #18A	A MC 60118	SW $\frac{1}{4}$ 24, NW $\frac{1}{4}$ 25	1S	12E
Russ #19A	A MC 60119	SW $\frac{1}{4}$ 24, NW $\frac{1}{4}$ 25	1S	12E
Russ #20A	A MC 60120	SE $\frac{1}{4}$ , SW $\frac{1}{4}$ 24, NW $\frac{1}{4}$ , NE $\frac{1}{4}$ 25	1S	12E
Russ No. 21	A MC 60121	SE $\frac{1}{4}$ 24, NE $\frac{1}{4}$ 25	1S	12E
Russ No. 22	A MC 60122	SE $\frac{1}{4}$ 24, NE $\frac{1}{4}$ 25	1S	12E
Russ No. 23	A MC 60123	SE $\frac{1}{4}$ 24, NE $\frac{1}{4}$ 25	1S	12E
Russ No. 24	A MC 60124	SE $\frac{1}{4}$ 24, NE $\frac{1}{4}$ 25 and SW $\frac{1}{4}$ 19, NW $\frac{1}{4}$ 30	1S	12E 13E
Black Foot No. 1	A MC 60125	SE $\frac{1}{4}$ , SW $\frac{1}{4}$ 25	1S	12E

RECEIVED  
 BLM AZ STATE OFFICE  
 PHOENIX, ARIZONA  
 OCT 19 10 10 AM '79

ack.  
11-30-79  
JJA.

United States Department of  
the Interior  
Re: Magma Copper Company, Superior Division  
Page Three  
October 19, 1979

RECEIVED  
BLM, AZ STATE OFFICE  
PHOENIX, ARIZONA  
OCT 19 10 00 AM '79

<u>Name of Claim</u>	<u>Serial No.</u>	<u>Section</u>	<u>Township</u>	<u>Range</u>
Hard Rock No. 8	A MC 60126	SE $\frac{1}{4}$ 36	1S	12E
Hard Rock No. 9	A MC 60127	SE $\frac{1}{4}$ , SW $\frac{1}{4}$ 36	1S	12E
Hard Rock No. 10	A MC 60128	SE $\frac{1}{4}$ , SW $\frac{1}{4}$ 36	1S	12E
Hard Rock No. 13	A MC 60129	SE $\frac{1}{4}$ 36	1S	12E
Hard Rock No. 14	A MC 60130	SE $\frac{1}{4}$ 36	1S	12E
Monarch No. 1	A MC 60131	SE $\frac{1}{4}$ , SW $\frac{1}{4}$ 36	1S	12E
Nadene	A MC 60132	SE $\frac{1}{4}$ 36	1S	12E
Nadene No. 1	A MC 60133	SE $\frac{1}{4}$ 36	1S	12E
Oak No. 4	A MC 60134	NW $\frac{1}{4}$ , NE $\frac{1}{4}$ 31, NW $\frac{1}{4}$ 32	1S	13E
Oak No. 7	A MC 60135	NW $\frac{1}{4}$ , NE $\frac{1}{4}$ 31, NW $\frac{1}{4}$ 32	1S	13E
Oak No. 9	A MC 60136	NW $\frac{1}{4}$ , SE $\frac{1}{4}$ , SW $\frac{1}{4}$ 31, SW $\frac{1}{4}$ , NW $\frac{1}{4}$ 32	1S	13E
Oak No. 14	A MC 60137	NW $\frac{1}{4}$ 32	1S	13E
Oak #15	A MC 60138	NW $\frac{1}{4}$ , SW $\frac{1}{4}$ 32	1S	13E
Oak No. 16	A MC 60139	SW $\frac{1}{4}$ 32	1S	13E
Oak No. 17	A MC 60140	SW $\frac{1}{4}$ 32	1S	13E
Oak No. 18	A MC 60141	SW $\frac{1}{4}$ 32	1S	13E
Oak No. 19	A MC 60142	SW $\frac{1}{4}$ 32	1S	13E
Oak No. 20	A MC 60143	SE $\frac{1}{4}$ , SW $\frac{1}{4}$ 31, SW $\frac{1}{4}$ 32	1S	13E
Oak No. 21	A MC 60144	SE $\frac{1}{4}$ , SW $\frac{1}{4}$ 31, SW $\frac{1}{4}$ 32	1S	13E
Oak No. 22	A MC 60145	SE $\frac{1}{4}$ , SW $\frac{1}{4}$ 31, SW $\frac{1}{4}$ 32	1S	13E
Oak No. 23	A MC 60146	SE $\frac{1}{4}$ , SW $\frac{1}{4}$ 31, SW $\frac{1}{4}$ 32	1S	13E
Oak #24	A MC 60147	SW $\frac{1}{4}$ 31	1S	13E
		and SE $\frac{1}{4}$ 36	1S	12E
Oak No. 25	A MC 60148	SW $\frac{1}{4}$ 31	1S	13E
		and SE $\frac{1}{4}$ 36	1S	12E
Oak No. 26	A MC 60149	SW $\frac{1}{4}$ 31	1S	13E
		and SE $\frac{1}{4}$ 36	1S	12E
Oak No. 27	A MC 60150	SW $\frac{1}{4}$ 31	1S	13E
		and SE $\frac{1}{4}$ 36	1S	12E
Pine No. 1	A MC 60151	NW $\frac{1}{4}$ , SW $\frac{1}{4}$ 36	1S	12E
Pine No. 2	A MC 60152	NW $\frac{1}{4}$ , NE $\frac{1}{4}$ , SE $\frac{1}{4}$ , SW $\frac{1}{4}$ 36	1S	12E
Pine No. 3	A MC 60153	NE $\frac{1}{4}$ , SE $\frac{1}{4}$ 36	1S	12E
Pine No. 4	A MC 60154	NE $\frac{1}{4}$ , SE $\frac{1}{4}$ 36	1S	12E
Pine No. 5	A MC 60155	NE $\frac{1}{4}$ , SE $\frac{1}{4}$ 36	1S	12E
Pine No. 6	A MC 60156	NE $\frac{1}{4}$ , SE $\frac{1}{4}$ 36	1S	12E
Pine No. 7	A MC 60157	NW $\frac{1}{4}$ , SW $\frac{1}{4}$ 31	1S	13E
		and NE $\frac{1}{4}$ , SE $\frac{1}{4}$ 36	1S	12E
Pine No. 8	A MC 60158	NW $\frac{1}{4}$ 31	1S	13E
		and NE $\frac{1}{4}$ 36	1S	12E
Pine No. 9	A MC 60159	NW $\frac{1}{4}$ 31	1S	13E
		and NE $\frac{1}{4}$ 36	1S	12E

ack  
11-30-79  
JSA



United States Department of  
the Interior

Re: Magma Copper Company, Superior Division  
Page Four  
October 19, 1979

RECEIVED  
 BUREAU OF LANDS OFFICE  
 PHOENIX, ARIZONA  
 OCT 19 10 00 AM '79

<u>Name of Claim</u>	<u>Serial No.</u>	<u>Section</u>	<u>Township</u>	<u>Range</u>
Oak No. 33	A MC 60160	NE $\frac{1}{4}$ 29	1S	13E
Oak No. 34	A MC 60161	NE $\frac{1}{4}$ 29	1S	13E
Oak No. 35	A MC 60162	NW $\frac{1}{4}$ 28, NE $\frac{1}{4}$ 29	1S	13E
Oak No. 36	A MC 60163	NW $\frac{1}{4}$ 28	1S	13E
Oak No. 37	A MC 60164	NW $\frac{1}{4}$ 28	1S	13E
Oak No. 38	A MC 60165	NW $\frac{1}{4}$ , SW $\frac{1}{4}$ 28	1S	13E
Oak No. 39	A MC 60166	NW $\frac{1}{4}$ , SW $\frac{1}{4}$ 28	1S	13E
Oak No. 40	A MC 60167	NW $\frac{1}{4}$ , SW $\frac{1}{4}$ 28, NE $\frac{1}{4}$ , SE $\frac{1}{4}$ 29	1S	13E
Oak No. 41	A MC 60168	NE $\frac{1}{4}$ , SE $\frac{1}{4}$ 29	1S	13E
Oak No. 42	A MC 60169	NE $\frac{1}{4}$ , SE $\frac{1}{4}$ 29	1S	13E
Oak No. 43	A MC 60170	SE $\frac{1}{4}$ 29, NE $\frac{1}{4}$ 32	1S	13E
Oak No. 44	A MC 60171	NE $\frac{1}{4}$ 32	1S	13E
Palace No. 1	A MC 60172	SE $\frac{1}{4}$ , NW $\frac{1}{4}$ 25	1S	12E
Ace	A MC 60173	NE $\frac{1}{4}$ 1	2S	12E
Ace 1	A MC 60174	NE $\frac{1}{4}$ 1	2S	12E
Ace 2	A MC 60175	NE $\frac{1}{4}$ 1	2S	12E
		and SW $\frac{1}{4}$ 32	1S	13E
Ace 3	A MC 60176	NE $\frac{1}{4}$ , SE $\frac{1}{4}$ 1	2S	12E
Ace 4	A MC 60177	NE $\frac{1}{4}$ , SE $\frac{1}{4}$ 1	2S	12E
Ace 5	A MC 60178	NE $\frac{1}{4}$ , SE $\frac{1}{4}$ 1	2S	12E
		and NW $\frac{1}{4}$ , SW $\frac{1}{4}$ 6	2S	13E
Ace 6	A MC 60179	SE $\frac{1}{4}$ 1	2S	12E
		and SW $\frac{1}{4}$ 6	2S	13E
Alto	A MC 60180	NW $\frac{1}{4}$ 1, NE $\frac{1}{4}$ 2	2S	12E
Alto No. 1	A MC 60181	NW $\frac{1}{4}$ 1, NE $\frac{1}{4}$ 2	2S	12E
Alto No. 2	A MC 60182	NW $\frac{1}{4}$ 1	2S	12E
Alto No. 3	A MC 60183	NW $\frac{1}{4}$ 1	2S	12E
Alto No. 4	A MC 60184	NW $\frac{1}{4}$ , SW $\frac{1}{4}$ 1	2S	12E
Alto No. 5	A MC 60185	SW $\frac{1}{4}$ 1	2S	12E
Alto No. 6	A MC 60186	SW $\frac{1}{4}$ , SE $\frac{1}{4}$ 1	2S	12E
Alto No. 7	A MC 60187	NW $\frac{1}{4}$ , NE $\frac{1}{4}$ , SE $\frac{1}{4}$ , SW $\frac{1}{4}$ 1	2S	12E
Alto No. 8	A MC 60188	NW $\frac{1}{4}$ , NE $\frac{1}{4}$ 1	2S	12E
Alto No. 9	A MC 60189	NW $\frac{1}{4}$ , NE $\frac{1}{4}$ 1	2S	12E
Alto No. 10	A MC 60190	NW $\frac{1}{4}$ , NE $\frac{1}{4}$ 1	2S	12E
Alto No. 11	A MC 60191	NW $\frac{1}{4}$ , NE $\frac{1}{4}$ 1	2S	12E
Arizona	A MC 60192	SW $\frac{1}{4}$ 2, NW $\frac{1}{4}$ 11	2S	12E
Big Ledge	A MC 60193	NE $\frac{1}{4}$ , SE $\frac{1}{4}$ 2	2S	12E
Bow & Arrow	A MC 60194	SE $\frac{1}{4}$ 3	2S	12E
Wes No. 1	A MC 60195	NW $\frac{1}{4}$ 26	1S	12E

*ack -  
11-30-79  
JSA.*

United States Department of  
the Interior  
Re: Magma Copper Company, Superior Division  
Page Five  
October 19, 1979

RECEIVED  
BLM. STATE OFFICE  
OCT 19 10 06 AM '79  
PHOENIX, ARIZONA

<u>Name of Claim</u>	<u>Serial No.</u>	<u>Section</u>	<u>Township</u>	<u>Range</u>
Wes No. 2	A MC 60196	NW $\frac{1}{4}$ , NE $\frac{1}{4}$ 26	1S	12E
Brooklyn	A MC 60197	SE $\frac{1}{4}$ 2	2S	12E
Chicago	A MC 60198	SW $\frac{1}{4}$ 2	2S	12E
Gardner	A MC 60199	NW $\frac{1}{4}$ , SW $\frac{1}{4}$ 2, NE $\frac{1}{4}$ , SE $\frac{1}{4}$ 3	2S	12E
Gussie	A MC 60200	NW $\frac{1}{4}$ , SW $\frac{1}{4}$ 2	2S	12E
Black Rock No. 1	A MC 60201	SW $\frac{1}{4}$ 25	1S	12E
Hard Rock No. 2	A MC 60203	NE $\frac{1}{4}$ 2	2S	12E
Hard Rock No. 6	A MC 60204	SW $\frac{1}{4}$ 1, NE $\frac{1}{4}$ , SE $\frac{1}{4}$ 2	2S	12E
Hard Rock No. 7	A MC 60205	NE $\frac{1}{4}$ 2	2S	12E
Hard Rock No. 11	A MC 60206	NW $\frac{1}{4}$ , SW $\frac{1}{4}$ 1, NE $\frac{1}{4}$ , SE $\frac{1}{4}$ 2	2S	12E
Hard Rock No. 12	A MC 60207	NW $\frac{1}{4}$ 1, NE $\frac{1}{4}$ 2	2S	12E
Horn Silver	A MC 60208	NE $\frac{1}{4}$ 2	2S	12E
Horn Silver No. 1	A MC 60209	NE $\frac{1}{4}$ 2	2S	12E
Jane	A MC 60210	NE $\frac{1}{4}$ 2	2S	12E
Johnnie	A MC 60211	NW $\frac{1}{4}$ 2, NE $\frac{1}{4}$ 3	2S	12E
Katie	A MC 60212	NW $\frac{1}{4}$ 2, NE $\frac{1}{4}$ 3	2S	12E
Legal Tender	A MC 60213	NE $\frac{1}{4}$ , NW $\frac{1}{4}$ 2	2S	12E
Libbie	A MC 60214	SW $\frac{1}{4}$ 2	2S	12E
Libbie #1	A MC 60215	SW $\frac{1}{4}$ 2	2S	12E
Libbie #2	A MC 60216	SW $\frac{1}{4}$ 2	2S	12E
Link	A MC 60217	NW $\frac{1}{4}$ , NE $\frac{1}{4}$ 2	2S	12E
Maggie	A MC 60218	NW $\frac{1}{4}$ 2	2S	12E
Michigan	A MC 60219	SW $\frac{1}{4}$ 2	2S	12E
New York	A MC 60220	SE $\frac{1}{4}$ 2	2S	12E
Rube	A MC 60221	SW $\frac{1}{4}$ 2, SE $\frac{1}{4}$ 3	2S	12E
Ruby	A MC 60222	NW $\frac{1}{4}$ , SW $\frac{1}{4}$ 2	2S	12E
Sallie	A MC 60223	NW $\frac{1}{4}$ 2, NE $\frac{1}{4}$ 3	2S	12E
Apache Leap	A MC 60224	SW $\frac{1}{4}$ 1, SE $\frac{1}{4}$ 2	2S	12E
Cobre Verde	A MC 60225	NW $\frac{1}{4}$ , NE $\frac{1}{4}$ 11	2S	12E
Cobre Verde No. 1	A MC 60226	NW $\frac{1}{4}$ , NE $\frac{1}{4}$ 11	2S	12E
Connecting Link	A MC 60227	SW $\frac{1}{4}$ 1, NW $\frac{1}{4}$ , NE $\frac{1}{4}$ 12	2S	12E
Connecting Link No. 1	A MC 60228	NW $\frac{1}{4}$ , NE $\frac{1}{4}$ 11	2S	12E
Connecting Link No. 2	A MC 60229	NE $\frac{1}{4}$ 11, SE $\frac{1}{4}$ 2	2S	12E
Connecting Link No. 3	A MC 60230	NE $\frac{1}{4}$ 11, SE $\frac{1}{4}$ 2	2S	12E
Connecting Link No. 4	A MC 60231	NE $\frac{1}{4}$ 11, NW $\frac{1}{4}$ 12, SE $\frac{1}{4}$ 2	2S	12E

*ack.  
11-30-79  
JSA.*

United States Department of  
the Interior  
Re: Magma Copper Company, Superior Division  
Page Six  
October 19, 1979

RECEIVED  
BLM. ASSTANT OFFICE  
PHOENIX, ARIZONA  
OCT 19 10 00 AM '79

<u>Name of Claim</u>	<u>Serial No.</u>	<u>Section</u>	<u>Township</u>	<u>Range</u>
Dacite	A MC 60232	SW $\frac{1}{4}$ 1	2S	12E
Dacite No. 1	A MC 60233	SW $\frac{1}{4}$ , SE $\frac{1}{4}$ 1, NE $\frac{1}{4}$ 12	2S	12E
Dacite No. 2	A MC 60234	SE $\frac{1}{4}$ , SW $\frac{1}{4}$ 1, NE $\frac{1}{4}$ 12	2S	12E
Dacite No. 3	A MC 60235	SE $\frac{1}{4}$ 1	2S	12E
		and NW $\frac{1}{4}$ 7	2S	13E
Dacite No. 10	A MC 60236	SW $\frac{1}{4}$ 1	2S	12E
Dacite No. 11	A MC 60237	SW $\frac{1}{4}$ , SE $\frac{1}{4}$ 1	2S	12E
Dacite No. 12	A MC 60238	SE $\frac{1}{4}$ 12	2S	12E
		and SW $\frac{1}{4}$ 7	2S	13E
Dacite No. 13	A MC 60239	SW $\frac{1}{4}$ 7	2S	13E
Defiance Fraction	A MC 60240	NW $\frac{1}{4}$ 11	2S	12E
Defiance Fraction No. 1	A MC 60241	NW $\frac{1}{4}$ 11, NE $\frac{1}{4}$ 10	2S	12E
Defiance Fraction No. 2	A MC 60242	NE $\frac{1}{4}$ 10	2S	12E
Leadville	A MC 60243	SE $\frac{1}{4}$ 2	2S	12E
San Juan	A MC 60244	SE $\frac{1}{4}$ , SW $\frac{1}{4}$ 2	2S	12E
South Syndicate No. 1	A MC 60245	SE $\frac{1}{4}$ 1	2S	12E
South Syndicate No. 2	A MC 60246	SE $\frac{1}{4}$ 1	2S	12E
South Syndicate No. 3	A MC 60247	SE $\frac{1}{4}$ 1	2S	12E
South Syndicate No. 4	A MC 60248	SE $\frac{1}{4}$ 1	2S	12E
		and SW $\frac{1}{4}$ 6, NW $\frac{1}{4}$ 7	2S	13E
South Syndicate No. 5	A MC 60249	SW $\frac{1}{4}$ 6	2S	13E
		and SE $\frac{1}{4}$ 1	2S	12E
Sun #2	A MC 60250	NW $\frac{1}{4}$ , NE $\frac{1}{4}$ 32	1S	13E
Sun #3	A MC 60251	NE $\frac{1}{4}$ 32	1S	13E
Sun #4	A MC 60252	NW $\frac{1}{4}$ , NE $\frac{1}{4}$ , SE $\frac{1}{4}$ , SW $\frac{1}{4}$ 32	1S	13E
Sun #5	A MC 60253	NE $\frac{1}{4}$ 32	1S	13E
Sun #6	A MC 60254	NW $\frac{1}{2}$ , SE $\frac{1}{4}$ 32	1S	13E
Sun #7	A MC 60255	SE $\frac{1}{4}$ 32	1S	13E
Sun #8	A MC 60256	SW $\frac{1}{4}$ , SE $\frac{1}{4}$ 32	1S	13E
Sun #9	A MC 60257	SE $\frac{1}{4}$ 32	1S	13E
Sun #10	A MC 60258	SW $\frac{1}{4}$ , SE $\frac{1}{4}$ 32	1S	13E
Sun #11	A MC 60259	SE $\frac{1}{4}$ 32	1S	13E
Sun #12	A MC 60260	SW $\frac{1}{4}$ , SE $\frac{1}{4}$ 32	1S	13E

ack  
11-30-79  
Ma.

United States Department of  
the Interior  
Re: Magma Copper Company, Superior Division  
Page Seven  
October 19, 1979

RECEIVED  
D.L.H. AZ STATE OFFICE  
PHOENIX, ARIZONA  
OCT 19 10 00 AM '79

<u>Name of Claim</u>	<u>Serial No.</u>	<u>Section</u>	<u>Township</u>	<u>Range</u>
Sun #13	A MC 60261	SE $\frac{1}{4}$ 32	1S	13E
Sun #14	A MC 60262	NW $\frac{1}{4}$ 6	2S	13E
		and NE $\frac{1}{4}$ 1	2S	12E
Sun #15	A MC 60263	NW $\frac{1}{4}$ , NE $\frac{1}{4}$ 6	2S	13E
		and SE $\frac{1}{4}$ 32	1S	13E
Sun #16	A MC 60264	NW $\frac{1}{4}$ 6, NE $\frac{1}{4}$ 1	2S	13E
Sun #17	A MC 60265	NW $\frac{1}{4}$ , NE $\frac{1}{4}$ 6	2S	13E
Sun #18	A MC 60266	NW $\frac{1}{4}$ 6	2S	13E
		and NE $\frac{1}{4}$ 1	2S	12E
Sun #19	A MC 60267	NW $\frac{1}{4}$ , NE $\frac{1}{4}$ 6	2S	13E
Sun #20	A MC 60268	NW $\frac{1}{4}$ 6	2S	13E
Sun #21	A MC 60269	NW $\frac{1}{4}$ , NE $\frac{1}{4}$ 6	2S	13E
Sun #22	A MC 60270	NW $\frac{1}{4}$ , SW $\frac{1}{4}$ 6	2S	13E
		and SE $\frac{1}{4}$ 1	2S	12E
Sun #23	A MC 60271	NW $\frac{1}{4}$ , NE $\frac{1}{4}$ , SE $\frac{1}{4}$		
		SW $\frac{1}{4}$ 6	2S	13E
Sun #24	A MC 60272	SW $\frac{1}{4}$ 6	2S	13E
Sun #25	A MC 60273	SW $\frac{1}{4}$ , SE $\frac{1}{4}$ 6	2S	13E
Sun #26	A MC 60274	SW $\frac{1}{4}$ 6	2S	13E
Sun #27	A MC 60275	SW $\frac{1}{4}$ , SE $\frac{1}{4}$ 6	2S	13E
Sun #28	A MC 60276	SW $\frac{1}{4}$ , SE $\frac{1}{4}$ 6	2S	13E
Sun #29	A MC 60277	SE $\frac{1}{4}$ 6	2S	13E
Sun #30	A MC 60278	SE $\frac{1}{4}$ 6	2S	13E
Sun #31	A MC 60279	SE $\frac{1}{4}$ 6	2S	13E
Sun #32	A MC 60280	SE $\frac{1}{4}$ , NE $\frac{1}{4}$ 6	2S	13E
Sun #33	A MC 60281	NE $\frac{1}{4}$ 6	2S	13E
Sun #34	A MC 60282	NE $\frac{1}{4}$ 6	2S	13E
Sun #35	A MC 60283	NE $\frac{1}{4}$ 6	2S	13E
Sun #36	A MC 60284	NE $\frac{1}{4}$ 6	2S	13E
		and SE $\frac{1}{4}$ 32, SW $\frac{1}{4}$ 33	1S	13E
Sun #37	A MC 60285	SE $\frac{1}{4}$ 32, SW $\frac{1}{4}$ 33	1S	13E
Sun #38	A MC 60286	SE $\frac{1}{4}$ 32, SW $\frac{1}{4}$ 33	1S	13E
Sun #39	A MC 60287	SE $\frac{1}{4}$ 32	1S	13E
Sun #40	A MC 60288	SW $\frac{1}{4}$ , SE $\frac{1}{4}$ 33	1S	13E
Sun #41	A MC 60289	SW $\frac{1}{4}$ , SE $\frac{1}{4}$ 33	1S	13E
Sun #44	A MC 60290	SE $\frac{1}{4}$ 33	1S	13E
Sun #45	A MC 60291	SE $\frac{1}{4}$ 33	1S	13E
Sun #48	A MC 60292	SE $\frac{1}{4}$ 33, SW $\frac{1}{4}$ 34	1S	13E
Sun #49	A MC 60293	SE $\frac{1}{4}$ 33, SW $\frac{1}{4}$ 34	1S	13E
Sun #52	A MC 60294	NW $\frac{1}{4}$ 28	1S	13E
Sun #53	A MC 60295	NW $\frac{1}{4}$ 28	1S	13E
Sun #54	A MC 60296	NW $\frac{1}{4}$ , NE $\frac{1}{4}$ 28	1S	13E
Sun #55	A MC 60297	NE $\frac{1}{4}$ 28	1S	13E

ack.  
11-20-79  
ya.

United States Department of  
the Interior  
Re: Magma Copper Company, Superior Division  
Page Eight  
October 19, 1979

RECEIVED  
BLM AZ STATE OFFICE  
OCT 19 10 00 AM '79  
PHOENIX, ARIZONA

<u>Name of Claim</u>	<u>Serial No.</u>	<u>Section</u>	<u>Township</u>	<u>Range</u>
Sun #56	A MC 60298	NE $\frac{1}{4}$ 28	1S	13E
Sun #57	A MC 60299	NE $\frac{1}{4}$ 28	1S	13E
Sun #58	A MC 60300	NW $\frac{1}{4}$ 27, NE $\frac{1}{4}$ 28	1S	13E
Sun #59	A MC 60301	NW $\frac{1}{4}$ 27	1S	13E
Sun #60	A MC 60302	NW $\frac{1}{4}$ 27	1S	13E
Sun #61	A MC 60303	NW $\frac{1}{4}$ 27	1S	13E
Sun #62	A MC 60304	SW $\frac{1}{4}$ , NW $\frac{1}{4}$ 28	1S	13E
Sun #63	A MC 60305	SW $\frac{1}{4}$ , NW $\frac{1}{4}$ 28	1S	13E
SUn #64	A MC 60306	SE $\frac{1}{4}$ , SW $\frac{1}{4}$ , NW $\frac{1}{4}$ , NE $\frac{1}{4}$ 28	1S	13E
Sun #65	A MC 60307	SE $\frac{1}{4}$ , NE $\frac{1}{4}$ 28	1S	13E
Sun #66	A MC 60308	SE $\frac{1}{4}$ , NE $\frac{1}{4}$ 28	1S	13E
Sun #67	A MC 60309	SE $\frac{1}{4}$ , NE $\frac{1}{4}$ 28	1S	13E
Sun #68	A MC 60310	SW $\frac{1}{4}$ , NW $\frac{1}{4}$ 27, SE $\frac{1}{4}$ , NE $\frac{1}{4}$ 28	1S	13E
Sun #69	A MC 60311	SW $\frac{1}{4}$ , NW $\frac{1}{4}$ 27	1S	13E
Sun #70	A MC 60312	SW $\frac{1}{4}$ , NW $\frac{1}{4}$ 27	1S	13E
Sun #71	A MC 60313	SW $\frac{1}{4}$ , NW $\frac{1}{4}$ 27	1S	13E
Sun #42-A	A MC 60314	SW $\frac{1}{4}$ , SE $\frac{1}{4}$ 33	1S	13E
Sun #46-A	A MC 60315	SE $\frac{1}{4}$ 33	1S	13E
Sun #50-A	A MC 60316	SE $\frac{1}{4}$ 33, SW $\frac{1}{4}$ 34	1S	13E
Climax #1	A MC 60317	SE $\frac{1}{4}$ , SW $\frac{1}{4}$ , NW $\frac{1}{4}$ , NE $\frac{1}{4}$ 13	2S	12E
Climax #2	A MC 60318	SE $\frac{1}{4}$ , NE $\frac{1}{4}$ 13	2S	12E
Climax #3	A MC 60319	NW $\frac{1}{4}$ , NE $\frac{1}{4}$ 13	2S	12E
Climax #4	A MC 60320	NE $\frac{1}{4}$ , NW $\frac{1}{4}$ 13	2S	12E
Climax #5	A MC 60321	NE $\frac{1}{4}$ 13	2S	12E
Climax #6	A MC 60322	NE $\frac{1}{4}$ 13	2S	12E
Climax #7	A MC 60323	SW $\frac{1}{4}$ 12, NW $\frac{1}{4}$ 13	2S	12E
Climax #8	A MC 60324	NW $\frac{1}{4}$ , NE $\frac{1}{4}$ 13, SW $\frac{1}{4}$ , SE $\frac{1}{4}$ 12	2S	12E
Climax #9	A MC 60325	NE $\frac{1}{4}$ 13, SE $\frac{1}{4}$ 12	2S	12E
Climax #10	A MC 60326	NE $\frac{1}{4}$ 13, SE $\frac{1}{4}$ 12	2S	12E
Climax #11	A MC 60327	NE $\frac{1}{4}$ 13	2S	12E
Climax #12	A MC 60328	NE $\frac{1}{4}$ 13, SE $\frac{1}{4}$ 12 and NW $\frac{1}{4}$ 18	2S	12E 13E
Climax #13	A MC 60329	NE $\frac{1}{4}$ 13	2S	12E
Climax #14	A MC 60330	NE $\frac{1}{4}$ 13 and NW $\frac{1}{4}$ 18	2S	12E 13E
Climax #15	A MC 60331	SE $\frac{1}{4}$ , NE $\frac{1}{4}$ 13	2S	12E
Climax #16	A MC 60332	SE $\frac{1}{4}$ , NE $\frac{1}{4}$ 13	2S	12E
Climax #17	A MC 60333	SE $\frac{1}{4}$ , NE $\frac{1}{4}$ 13 and SW $\frac{1}{4}$ 18	2S	12E 13E

*Oct 19 11-30-79*  
*59*

United States Department of  
the Interior  
Re: Magma Copper Company, Superior Division  
Page Nine  
October 19, 1979

RECEIVED  
BLM AZ STATE OFFICE  
OCT 19 10 06 AM '79  
PHOENIX, ARIZONA

<u>Name of Claim</u>	<u>Serial No.</u>	<u>Section</u>	<u>Township</u>	<u>Range</u>
Climax #18	A MC 60334	SW $\frac{1}{4}$ , NW $\frac{1}{4}$ 18	2S	13E
Climax #19	A MC 60335	SE $\frac{1}{4}$ 13, NE $\frac{1}{4}$ 24	2S	12E
Climax #20	A MC 60336	SE $\frac{1}{4}$ 13	2S	12E
Climax #21	A MC 60337	SE $\frac{1}{4}$ 13	2S	12E
Climax #22	A MC 60338	SE $\frac{1}{4}$ 13	2S	12E
		and		
Climax #23	A MC 60339	SW $\frac{1}{4}$ 18	2S	13E
		SE $\frac{1}{4}$ 13	2S	12E
		and		
Climax #25	A MC 60340	SW $\frac{1}{4}$ 18	2S	13E
Climax #26	A MC 60341	NE $\frac{1}{4}$ 24	2S	12E
Climax #27	A MC 60342	NE $\frac{1}{4}$ 24, SE $\frac{1}{4}$ 13	2S	12E
Climax #28	A MC 60343	NE $\frac{1}{4}$ 24, SE $\frac{1}{4}$ 13	2S	12E
		and		
Climax #29	A MC 60344	SE $\frac{1}{4}$ 13, NE $\frac{1}{4}$ 24	2S	12E
Climax #30	A MC 60345	NW $\frac{1}{4}$ 19	2S	13E
Rush No. 1A	A MC 60346	SW $\frac{1}{4}$ 18, NW $\frac{1}{4}$ 19	2S	13E
Rush No. 2A	A MC 60347	SW $\frac{1}{4}$ 18, NW $\frac{1}{4}$ 19	2S	13E
Rush No. 3A	A MC 60348	SW $\frac{1}{4}$ 12	2S	12E
Rush No. 4A	A MC 60349	SE $\frac{1}{4}$ 11, SW $\frac{1}{4}$ 12	2S	12E
Rush No. 5A	A MC 60350	SE $\frac{1}{4}$ 11	2S	12E
Rush No. 6A	A MC 60351	SE $\frac{1}{4}$ 11	2S	12E
Rush No. 7A	A MC 60352	SE $\frac{1}{4}$ 11, NE $\frac{1}{4}$ 14	2S	12E
Rush No. 8A	A MC 60353	SE $\frac{1}{4}$ 11, NE $\frac{1}{4}$ 14	2S	12E
		and		
Rush No. 9A	A MC 60354	SE $\frac{1}{4}$ 11, SW $\frac{1}{4}$ 12	2S	12E
Rush No. 10A	A MC 60355	NW $\frac{1}{4}$ 13, NE $\frac{1}{4}$ 14	2S	12E
Rush No. 11A	A MC 60356	SW $\frac{1}{4}$ 12, NW $\frac{1}{4}$ 13	2S	12E
Rush No. 12A	A MC 60357	NW $\frac{1}{4}$ 13	2S	12E
Rush No. 13A	A MC 60358	NW $\frac{1}{4}$ 13	2S	12E
Rush No. 14A	A MC 60359	NW $\frac{1}{4}$ 13	2S	12E
		and		
Rush No. 15A	A MC 60360	NW $\frac{1}{4}$ 12, NE $\frac{1}{4}$ 14	2S	12E
Ajax	A MC 60361	NE $\frac{1}{4}$ , SE $\frac{1}{4}$ 14	2S	12E
		and		
Annex	A MC 60362	NE $\frac{1}{4}$ , SE $\frac{1}{4}$ 11, SW $\frac{1}{4}$ , NW $\frac{1}{4}$ 12	2S	12E
Apex	A MC 60363	NE $\frac{1}{4}$ 11, NW $\frac{1}{4}$ 12	2S	12E
Broken Hill No. 1	A MC 60364	NE $\frac{1}{4}$ 11, NW $\frac{1}{4}$ 12	2S	12E
Cobre Verde No. 2	A MC 60365	SW $\frac{1}{4}$ , SE $\frac{1}{4}$ 11	2S	12E
Cobre Verde No. 3	A MC 60366	NW $\frac{1}{4}$ , NE $\frac{1}{4}$ 11	2S	12E
		and		
Copper Bell	A MC 60367	SE $\frac{1}{4}$ , SW $\frac{1}{4}$ , NW $\frac{1}{4}$ , NE $\frac{1}{4}$ 11	2S	12E
Dacite No. 4	A MC 60368	NW $\frac{1}{4}$ 12	2S	12E
		and		
		NE $\frac{1}{4}$ 12	2S	12E

*ack 11-30-79  
Ma.*

United States Department of  
the Interior  
Re: Magma Copper Company, Superior Division  
Page Ten  
October 19, 1979

RECEIVED  
BLM AZ STATE OFFICE  
PHOENIX, ARIZONA  
OCT 19 10 00 AM '79

<u>Name of Claim</u>	<u>Serial No.</u>	<u>Section</u>	<u>Township</u>	<u>Range</u>
Dacite No. 5	A MC 60369	NE $\frac{1}{4}$ 12	2S	12E
Dacite No. 6	A MC 60370	SE $\frac{1}{4}$ 1, NE $\frac{1}{4}$ 12	2S	12E
Dacite No. 7	A MC 60371	NE $\frac{1}{4}$ , SE $\frac{1}{4}$ 12	2S	12E
Dacite No. 8	A MC 60372	NE $\frac{1}{4}$ , SE $\frac{1}{4}$ 12	2S	12E
		and SW $\frac{1}{4}$ 7	2S	13E
Dacite No. 9	A MC 60373	NE $\frac{1}{4}$ 12	2S	12E
		and NW $\frac{1}{4}$ , SW $\frac{1}{4}$ 7	2S	13E
Defiance No. 1	A MC 60374	SW $\frac{1}{4}$ 11	2S	12E
Defiance No. 2	A MC 60375	SE $\frac{1}{4}$ 10, SW $\frac{1}{4}$ 11	2S	12E
Defiance No. 3	A MC 60376	SE $\frac{1}{4}$ 10, SW $\frac{1}{4}$ 11	2S	12E
Defiance No. 4	A MC 60377	NW $\frac{1}{4}$ , SW $\frac{1}{4}$ 11	2S	12E
Defiance No. 5	A MC 60378	NW $\frac{1}{4}$ , SW $\frac{1}{4}$ 11	2S	12E
Defiance No. 6	A MC 60379	NW $\frac{1}{4}$ , SW $\frac{1}{4}$ 11	2S	12E
Defiance No. 7	A MC 60380	NE $\frac{1}{4}$ 10, NW $\frac{1}{4}$ , SW $\frac{1}{4}$ 11	2S	12E
Defiance No. 8	A MC 60381	NE $\frac{1}{4}$ , SE $\frac{1}{4}$ 10, NW $\frac{1}{4}$ , SW $\frac{1}{4}$ 11	2S	12E
Defiance No. 9	A MC 60382	NE $\frac{1}{4}$ , SE $\frac{1}{4}$ 10	2S	12E
Defiance No. 10	A MC 60383	NE $\frac{1}{4}$ , SE $\frac{1}{4}$ 10	2S	12E
Defiance No. 11	A MC 60384	NE $\frac{1}{4}$ , SE $\frac{1}{4}$ 10	2S	12E
Defiance No. 12	A MC 60385	NE $\frac{1}{4}$ , SE $\frac{1}{4}$ , SW $\frac{1}{4}$ , NW $\frac{1}{4}$ 10	2S	12E
Defiance No. 13	A MC 60386	NW $\frac{1}{4}$ , SW $\frac{1}{4}$ 10	2S	12E
Defiance No. 14	A MC 60387	NW $\frac{1}{4}$ , SW $\frac{1}{4}$ 10	2S	12E
Hercules	A MC 60388	SE $\frac{1}{4}$ , NE $\frac{1}{4}$ 11	2S	12E
Illinois	A MC 60389	NE $\frac{1}{4}$ 11	2S	12E
Indiana	A MC 60390	NE $\frac{1}{4}$ 11	2S	12E
Iowa	A MC 60391	NE $\frac{1}{4}$ 11	2S	12E
Lead Hill	A MC 60392	NE $\frac{1}{4}$ , SE $\frac{1}{4}$ 11	2S	12E
North Pole Star	A MC 60393	SW $\frac{1}{4}$ 11	2S	12E
South Syndicate No. 6	A MC 60394	SE $\frac{1}{4}$ 1, NE $\frac{1}{4}$ 12	2S	12E
		and NW $\frac{1}{4}$ 7	2S	13E
South Syndicate No. 7	A MC 60395	NW $\frac{1}{4}$ 7	2S	13E
South Syndicate No. 8	A MC 60396	NW $\frac{1}{4}$ 7	2S	13E
South Syndicate No. 9	A MC 60397	SW $\frac{1}{4}$ 6, NW $\frac{1}{4}$ , NE $\frac{1}{4}$ 7	2S	13E
South Syndicate No. 10	A MC 60398	NW $\frac{1}{4}$ , SW $\frac{1}{4}$ 7	2S	13E
South Syndicate No. 11	A MC 60399	NW $\frac{1}{4}$ , NE $\frac{1}{4}$ , SE $\frac{1}{4}$ , SW $\frac{1}{4}$ 7	2S	13E

*Oct 11-30-79 JSA*

United States Department of  
the Interior  
Re: Magma Copper Company, Superior Division  
Page Eleven  
October 19, 1979

RECEIVED  
BLM AZ STATE OFFICE  
OCT 19 10 00 AM '79  
PHOENIX, ARIZONA

<u>Name of Claim</u>	<u>Serial No.</u>	<u>Section</u>	<u>Township</u>	<u>Range</u>
South Syndicate No. 12	A MC 60400	NW $\frac{1}{4}$ , NE $\frac{1}{4}$ , SE $\frac{1}{4}$ 7	2S	13E
Touch Not No. 2	A MC 60401	NE $\frac{1}{4}$ , SE $\frac{1}{4}$ 12	2S	12E
Extension No. 1A	A MC 60402	SW $\frac{1}{4}$ 7	2S	13E
Extension No. 2	A MC 60403	SW $\frac{1}{4}$ , SE $\frac{1}{4}$ 7	2S	13E
Extension No. 3	A MC 60404	NE $\frac{1}{4}$ 7	2S	13E
Extension No. 4	A MC 60405	SW $\frac{1}{4}$ 7, NW $\frac{1}{4}$ 18 and SE $\frac{1}{4}$ 12	2S 2S	13E 12E
Extension No. 5	A MC 60406	SW $\frac{1}{4}$ 7, NW $\frac{1}{4}$ 18	2S	13E
Extension No. 6	A MC 60407	SW $\frac{1}{4}$ 7, NW $\frac{1}{4}$ , NE $\frac{1}{4}$ 18	2S	13E
Extension No. 7	A MC 60408	SW $\frac{1}{4}$ , SE $\frac{1}{4}$ 7, NE $\frac{1}{4}$ 18	2S	13E
Extension No. 8	A MC 60409	SW $\frac{1}{4}$ 7, NE $\frac{1}{4}$ 18	2S	13E
Extension No. 9	A MC 60410	NW $\frac{1}{4}$ 18	2S	13E
Extension No. 10	A MC 60411	NW $\frac{1}{4}$ 18	2S	13E
Extension No. 11	A MC 60412	NW $\frac{1}{4}$ , NE $\frac{1}{4}$ 18	2S	13E
Extension No. 12	A MC 60413	NE $\frac{1}{4}$ 18	2S	13E
Extension No. 13	A MC 60414	NE $\frac{1}{4}$ 18	2S	13E
Extension No. 14	A MC 60415	NW $\frac{1}{4}$ , SW $\frac{1}{4}$ 18	2S	13E
Extension No. 15	A MC 60416	SE $\frac{1}{4}$ , SW $\frac{1}{4}$ , NW $\frac{1}{4}$ 18	2S	13E
Extension No. 16	A MC 60417	SE $\frac{1}{4}$ , NW $\frac{1}{4}$ , NE $\frac{1}{4}$ 18	2S	13E
Extension No. 17	A MC 60418	NE $\frac{1}{4}$ , SE $\frac{1}{4}$ 18	2S	13E
Extension No. 18	A MC 60419	NE $\frac{1}{4}$ , SE $\frac{1}{4}$ 18	2S	13E
Extension No. 19	A MC 60420	SW $\frac{1}{4}$ 18	2S	13E
Extension No. 19-A	A MC 60421	SW $\frac{1}{4}$ 18	2S	13E
Extension No. 20	A MC 60422	SW $\frac{1}{4}$ , SE $\frac{1}{4}$ 18	2S	13E
Extension No. 21	A MC 60423	SE $\frac{1}{4}$ 18	2S	13E
Extension No. 22	A MC 60424	SE $\frac{1}{4}$ 18	2S	13E
Extension No. 23	A MC 60425	SE $\frac{1}{4}$ 18	2S	13E
Extension No. 24	A MC 60426	SW $\frac{1}{4}$ 18, NW $\frac{1}{4}$ , NE $\frac{1}{4}$ 19	2S 2S	13E 13E
Extension No. 25	A MC 60427	SE $\frac{1}{4}$ 18, NE $\frac{1}{4}$ 19	2S	13E
Extension No. 26-A	A MC 60428	SE $\frac{1}{4}$ 18, NE $\frac{1}{4}$ 19	2S	13E
Extension No. 27-A	A MC 60429	SE $\frac{1}{4}$ 18, NE $\frac{1}{4}$ 19	2S	13E
Extension No. 28	A MC 60430	SE $\frac{1}{4}$ 18	2S	13E
Extension No. 29	A MC 60431	NE $\frac{1}{4}$ 18	2S	13E
Extension No. 30	A MC 60432	NE $\frac{1}{4}$ 18	2S	13E
Extension No. 31	A MC 60433	SE $\frac{1}{4}$ 7, NE $\frac{1}{4}$ 18	2S	13E
Extension No. 32	A MC 60434	SE $\frac{1}{4}$ 7	2S	13E
Extension No. 33	A MC 60435	SE $\frac{1}{4}$ , NE $\frac{1}{4}$ 7	2S	13E
Extension No. 34	A MC 60436	SE $\frac{1}{4}$ , NE $\frac{1}{4}$ 7	2S	13E
Extension No. 35	A MC 60437	NE $\frac{1}{4}$ 7	2S	13E
Extension No. 36	A MC 60438	NE $\frac{1}{4}$ 7	2S	13E
Extension No. 37	A MC 60439	NE $\frac{1}{4}$ 7	2S	13E

ack  
11-30-79  
JA



United States Department of  
the Interior

Re: Magma Copper Company, Superior Division  
Page Twelve  
October 19, 1979

RECEIVED  
B.L.M. AZ STATE  
OCT 19 10 09 AM '79  
PHOENIX, ARIZONA

<u>Name of Claim</u>	<u>Serial No.</u>	<u>Section</u>	<u>Township</u>	<u>Range</u>
Extension No. 38	A MC 60440	NE $\frac{1}{4}$ 7	2S	13E
Extension No. 39	A MC 60441	SE $\frac{1}{4}$ 6, NE $\frac{1}{4}$ 7	2S	13E
Extension No. 40	A MC 60442	SE $\frac{1}{4}$ 6, NE $\frac{1}{4}$ 7	2S	13E
Extension No. 41	A MC 60443	SE $\frac{1}{4}$ 6, NE $\frac{1}{4}$ 7	2S	13E
East No. 3	A MC 60444	NW $\frac{1}{4}$ 32	1S	13E
East No. 4	A MC 60445	NW $\frac{1}{4}$ , NE $\frac{1}{4}$ 32	1S	13E
East No. 5	A MC 60446	NE $\frac{1}{4}$ 32	1S	13E
East No. 8	A MC 60447	SW $\frac{1}{4}$ 29, NW $\frac{1}{4}$ 32	1S	13E
East No. 9	A MC 60448	SW $\frac{1}{4}$ , SE $\frac{1}{4}$ 29, NW $\frac{1}{4}$ , NE $\frac{1}{4}$ 32	1S	13E
East No. 10	A MC 60449	SE $\frac{1}{4}$ 29, NE $\frac{1}{4}$ 32	1S	13E
East No. 14	A MC 60450	NW $\frac{1}{4}$ , NE $\frac{1}{4}$ , SE $\frac{1}{4}$ , SW $\frac{1}{4}$ 29	1S	13E
East No. 15	A MC 60451	NE $\frac{1}{4}$ , SE $\frac{1}{4}$ 29	1S	13E
Oak No. 45	A MC 60452	NW $\frac{1}{4}$ 29	1S	13E
Broken Hill No. 2	A MC 60453	SE $\frac{1}{4}$ , SW $\frac{1}{4}$ , NW $\frac{1}{4}$ 11	2S	12E

Also enclosed are the Affidavits of Assessment Work  
covering the above claims.

Sincerely,

TWITTY, SIEVWRIGHT & MILLS

BY

*Ralph Sievwright*

RBS/bw

Enclosures

cc: Mr. Warren L. Parks (w/o enc.)  
Mr. Charles G. Freeman (w/o enc.)  
Mr. Walter Martin (w/enc.)

*ack  
11-30-79  
Wa.*

RECEIVED  
B.L.M. AZ STATE OFFICE

HOWARD A. TWITTY  
RALPH B. SIEVWRIGHT  
JOHN F. MILLS  
N. DOUGLAS GRIMWOOD  
ANDREW R. ALEX

SEP 4 1979

10:00 A.M.  
PHOENIX, ARIZONA

LAW OFFICES  
TWITTY, SIEVWRIGHT & MILLS

1700 TOWNEHOUSE TOWER  
100 WEST CLARENDON  
PHOENIX, ARIZONA 85013

September 4, 1979

TELEPHONE 248-9424  
AREA CODE 602

AQC

60069

Questions Call

HAND DELIVERED

Bureau of Land Management  
230 North First Avenue  
Phoenix, AZ 85025

Gentlemen:

RE: Magma Copper Company, Superior  
Division

Enclosed is a list of the claims owned by Magma  
Copper Company, Superior Division. Also enclosed in  
connection with these claims are:

1. Magma Copper Company's check No. 30221 in the  
amount of \$1,925.00 to cover the filing fees;
2. A copy of various maps showing these claims;  
and
3. Location notices for each of these claims.

Pursuant to the Federal Land Policy and Manage-  
ment Act of 1976 requiring the recordation of unpatented  
mining claims, we request that these claims be recorded in  
your office.

Magma Copper Company's address is P. O. Box 37,  
Superior, Arizona 85273.

Please send any information and the serial numbers  
after these claims have been recorded to this office.

Sincerely,

TWITTY, SIEVWRIGHT & MILLS

BY

*Ralph Sievwright*

RBS/bw  
Enclosures

The following claims are owned by Magma Copper Company:

<u>NAME OF CLAIM</u>	<u>BOOK OF RECORDS</u>	<u>PAGE</u>
Red Brick #1	38	262
Der Kcirb #1	Docket 725	99
Der Kcirb #2	Docket 725	100
Der Kcirb #3	Docket 725	101
Der Kcirb #4	Docket 725	102
Der Kcirb #5	Docket 725	103
Der Kcirb #6	Docket 725	104
Der Kcirb #7	Docket 725	105
Der Kcirb #8	Docket 725	106
Der Kcirb #9	Docket 725	107
Der Kcirb #10	Docket 725	108
Der Kcirb #11	Docket 725	109
Der Kcirb #12	Docket 725	110
Der Kcirb #13	Docket 725	111
Apex	39	261
Amended	41	72
Ash No. 1	40	272
Ash No. 6	40	276
Ash No. 8	40	278
Ash No. 9	40	279
Ash No. 10	40	280
Ash No. 11	40	281
Ash No. 12	40	282
Ash No. 13	40	283
Ash No. 14	40	284
Ash No. 15	40	285
Ash No. 16	40	290
Amended	42	179
Ash No. 17	Docket 362	255
Ash No. 18	Docket 362	256
Ash No. 19	Docket 362	257
Ash No. 20	Docket 362	258
Ash No. 21	Docket 362	259
Ash No. 22	Docket 362	260
Ash No. 23	Docket 362	261
Ash No. 24	Docket 362	262
Ash No. 25	Docket 362	263
Ash No. 26	Docket 362	264
Ash No. 27	Docket 362	265
Ash No. 28	Docket 362	266
Ash No. 29	Docket 362	267
Russ No. 8	Docket 687	360
Russ No. 9	Docket 687	361
Russ No. 10	Docket 687	362
Russ No. 11	Docket 687	363
Russ No. 12	Docket 687	364
Russ No. 13	Docket 687	365
Russ No. 14	Docket 687	366
Russ No. 15	Docket 687	367
Russ No. 16	Docket 687	368
Russ No. 17A	Docket 693	225
Russ #18A	Docket 693	226
Russ #19A	Docket 693	227
Russ #20A	Docket 693	228
Russ No. 21	Docket 687	373
Russ No. 22	Docket 687	374

RECEIVED  
 B.L.M. AZ STATE OFFICE  
 SEP 4 1979  
 10:00 A.M.  
 PHOENIX, ARIZONA

<u>NAME OF CLAIM</u>	<u>BOOK OF RECORDS</u>	<u>PAGE</u>
Russ No. 23	Docket 687	375
Russ No. 24	Docket 687	376
Black Foot No. 1	F	351
Blackrock No. 1	37	621
Black Rock No. 1	32	347
Amended	41	73
Hard Rock No. 8	H	461
Hard Rock No. 9	H	462
Hard Rock No. 10	H	463
Hard Rock No. 13	39	43
Hard Rock No. 14	39	44
Monarch No. 1	F	354
Nadene	39	260
Amended	41	75
Nadene No. 1	33	396
Amended	41	74
Oak No. 4	33	280
Oak No. 7	34	67
Oak No. 9	34	69
Oak No. 14	34	387
Oak No. 15	34	388
Amended as Oak #15	35	557
Oak No. 16	34	389
Oak No. 17	34	390
Oak No. 18	34	391
Oak No. 19	34	392
Oak No. 20	34	393
Oak No. 21	34	394
Oak No. 22	34	395
Oak No. 23	34	396
Oak #24	34	397
Oak No. 25	34	398
Oak No. 26	34	399
Oak No. 27	34	400
Pine No. 1	Docket 717	441
Pine No. 2	Docket 717	442
Pine No. 3	Docket 717	443
Pine No. 4	Docket 717	444
Pine No. 5	Docket 717	445
Pine No. 6	Docket 717	446
Pine No. 7	Docket 717	447
Pine No. 8	Docket 717	448
Pine No. 9	Docket 717	449
Oak No. 33	Docket 198	499
Oak No. 34	Docket 198	500
Oak No. 35	Docket 198	501
Oak No. 36	Docket 198	502
Oak No. 37	Docket 198	503
Oak No. 38	Docket 198	504
Oak No. 39	Docket 198	505
Oak No. 40	Docket 198	506
Oak No. 41	Docket 198	507
Oak No. 42	Docket 198	508
Oak No. 43	Docket 198	509
Oak No. 44	Docket 198	510
Palace No. 1	39	262
Amended	41	71
Ace	Docket 142	524

RECEIVED  
B.L.M. AZ STATE OFFICE

SEP 4 1079

10:00 A.M.  
PHOENIX, ARIZONA

<u>NAME OF CLAIM</u>	<u>BOOK OF RECORDS</u>	<u>PAGE</u>
Ace 1	Docket 142	525
Ace 2	Docket 142	526
Ace 3	Docket 142	527
Ace 4	Docket 142	528
Ace 5	Docket 142	529
Ace 6	Docket 142	530
Alto	39	611
Alto No. 1	39	612
Alto No. 2	39	613
Alto No. 3	39	614
Alto No. 4	39	615
Alto No. 5	39	616
Alto No. 6	39	617
Alto No. 7	39	618
Alto No. 8	39	619
Alto No. 9	39	620
Alto No. 10	39	621
Alto No. 11	39	622
Arizona	39	396
Big Ledge	30	292
Amended	41	190
Bow and Arrow	21	453
Amended as Bow	38	273
Amended as Bow & Arrow	34	179
Wes No. 1	Docket 711	280
Wes No. 2	Docket 711	281
Brooklyn	25	12
Amended 1	1	150
Amended 2	40	36
Chicago	F	364
Amended	39	399
Gardner	24	289
Amended 1	34	181
Amended	Docket 246	20
Gussie	24	159
Amended	34	184
Hard Rock No. 2	H	455
Amended	41	193
Hard Rock No. 6	H	457
Hard Rock No. 7	H	460
Hard Rock No. 11	36	60
Hard Rock No. 12	36	61
Horn Silver	30	293
Amended	41	191
Horn Silver No.1	30	293
Amended	41	195
Jane	41	192
Little Johnnie	23	229
Amended as Johnnie	34	185
Katie	34	194
Amended	Docket 246	21
Legal Tender	23	391
Amended 1	35	472
Amended 2	41	189
Libbie	24	88
Amended 1	1	373
Amended 2	34	186
Libbie No. 1	F	357
Amended as Libbie #1	34	187

**RECEIVED**  
**B.L.M. AZ STATE OFFICE**

SEP 4 1979

10:00 A.M.  
**PHOENIX, ARIZONA**

<u>NAME OF CLAIM</u>	<u>BOOK OF RECORDS</u>	<u>PAGE</u>
Libbie No. 2	F	358
Amended as Libbie #2	34	188
Link	35	482
Amended	41	194
Maggie	39	397
Michigan	F	365
Amended	39	400
New York	25	13
Amended 1	1	151
Amended 2	40	35
Rube	24	357
Amended	34	189
Ruby	24	160
Amended 1	1	208
Amended 2	34	190
Sallie	34	195
Apache Leap	26	353
Amended	1 of Amended Mines	249
Cobre Verde	39	213
Cobre Verde No. 1	20	472
Amended	1 of Amended Mines	252
Connecting Link	21	90
Amended 1	1 of Amended Mines	203
Amended 2	1 of Amended Mines	313
Connecting Link No. 1	21	91
Amended	1 of Amended Mines	204
Connecting Link No. 2	21	93
Amended	1 of Amended Mines	205
Connecting Link No. 3	21	95
Amended	1 of Amended Mines	206
Connecting Link No. 4	21	97
Amended	1 of Amended Mines	207
Dacite	39	57
Dacite No. 1	39	58
Dacite No. 2	39	59
Dacite No. 3	39	60
Dacite No. 10	39	67
Dacite No. 11	39	68
Dacite No. 12	39	69
Dacite No. 13	39	70
Defiance Fraction	39	181
Defiance Fraction No. 1	40	64
Defiance Fraction No. 2	40	65
Leadville	22	1
Amended	1 of Amended Mines	202
San Juan	D	42
South Syndicate No. 1	40	256
South Syndicate No. 2	40	259
South Syndicate No. 3	40	260
South Syndicate No. 4	40	261
South Syndicate No. 5	40	262
Sun #2	Docket 509	313
Sun #3	Docket 509	314
Sun #4	Docket 509	315
Sun #5	Docket 509	316
Sun #6	Docket 509	317
Sun #7	Docket 509	318

RECEIVED  
B.L.M. AZ STATE OFFICE

SEP 4 1979

10:00 A.M.  
PHOENIX, ARIZONA

<u>NAME OF CLAIM</u>	<u>BOOK OF RECORDS</u>	<u>PAGE</u>
Sun #8	Docket 509	319
Sun #9	Docket 509	320
Sun #10	Docket 509	321
Sun #11	Docket 509	322
Sun #12	Docket 509	323
Sun #13	Docket 509	324
Sun #14	Docket 509	325
Sun #15	Docket 509	326
Sun #16	Docket 509	327
Sun #17	Docket 509	328
Sun #18	Docket 509	329
Sun #19	Docket 509	330
Sun #20	Docket 509	331
Sun #21	Docket 509	332
Sun #22	Docket 509	333
Sun #23	Docket 509	334
Sun #24	Docket 509	335
Sun #25	Docket 509	336
Sun #26	Docket 509	337
Sun #27	Docket 509	338
Sun #28	Docket 509	339
Sun #29	Docket 509	340
Sun #30	Docket 509	341
Sun #31	Docket 509	342
Sun #32	Docket 509	343
Sun #33	Docket 509	344
Sun #34	Docket 509	345
Sun #35	Docket 509	346
Sun #36	Docket 509	347
Sun #37	Docket 509	348
Sun #38	Docket 509	349
Sun #39	Docket 509	350
Sun #40	Docket 509	351
Sun #41	Docket 509	352
Sun #44	Docket 509	355
Sun #45	Docket 509	356
Sun #48	Docket 509	359
Sun #49	Docket 509	360
Sun #52	Docket 509	363
Sun #53	Docket 509	364
Sun #54	Docket 509	365
Sun #55	Docket 509	366
Sun #56	Docket 509	367
Sun #57	Docket 509	368
Sun #58	Docket 509	369
Sun #59	Docket 509	370
Sun #60	Docket 509	371
Sun #61	Docket 509	372
Sun #62	Docket 509	373
Sun #63	Docket 509	374
Sun #64	Docket 509	375
Sun #65	Docket 509	376
Sun #66	Docket 509	377
Sun #67	Docket 509	378
Sun #68	Docket 509	379
Sun #69	Docket 509	380
Sun #70	Docket 509	381

**RECEIVED**  
**B.L.M. AZ STATE OFFICE**  
  
**SEP 4 1979**  
  
**10:00 A.M.**  
**PHOENIX, ARIZONA**

**RECEIVED**  
**B.L.M. AZ STATE OFFICE**

<u>NAME OF CLAIM</u>	<u>SEP 4 1979</u>	<u>BOOK OF RECORDS</u>	<u>PAGE</u>
Sun #71	<b>10:00 A.M.</b>	Docket 509	382
Sun #42-A		Docket 736	743
Sun #46-A	<b>PHOENIX, ARIZONA</b>	Docket 736	744
Sun #50-A		Docket 736	745
Climax #1 (one)		Docket 50	156
Amended		Docket 384	311
Climax #2 (two)		Docket 50	154
Amended		Docket 384	312
Climax #3 (three)		Docket 50	157
Amended		Docket 384	313
Climax #4 (four)		Docket 50	155
Amended		Docket 384	314
Climax #5 (five)		Docket 50	158
Amended		Docket 384	315
Climax #6 (six)		Docket 50	159
Amended		Docket 384	316
Climax #7 (seven)		Docket 384	317
Climax #8 (eight)		Docket 384	318
Climax #9 (nine)		Docket 384	319
Climax #10 (ten)		Docket 384	320
Climax #11 (eleven)		Docket 384	321
Climax #12 (twelve)		Docket 384	322
Climax #13		Docket 633	297
Climax #14		Docket 633	298
Climax #15 (fifteen)		Docket 384	323
Climax #16 (sixteen)		Docket 384	324
Climax #17		Docket 633	299
Climax #18		Docket 633	300
Climax #19 (nineteen)		Docket 384	325
Climax #20 (twenty)		Docket 384	326
Climax #21 (twenty-one)		Docket 384	327
Climax #22 (twenty-two)		Docket 384	328
Climax #23 (twenty-three)		Docket 384	329
Climax #25 (twenty-five)		Docket 384	330
Climax #26 (twenty-six)		Docket 384	331
Climax #27 (twenty-seven)		Docket 384	332
Climax #28 (twenty-eight)		Docket 384	333
Climax #29 (twenty-nine)		Docket 384	334
Climax #30 (thirty)		Docket 384	335
Rush No. 1A		Docket 701	446
Rush No. 2A		Docket 701	447
Rush No. 3A		Docket 701	448
Rush No. 4A		Docket 701	449
Rush No. 5A		Docket 701	450
Rush No. 6A		Docket 701	451
Rush No. 7A		Docket 701	452
Rush No. 8A		Docket 701	453
Rush No. 9A		Docket 701	454
Rush No. 10A		Docket 701	455
Rush No. 11A		Docket 701	456
Rush No. 12A		Docket 701	457
Rush No. 13A		Docket 701	458
Rush No. 14A		Docket 704	19
Rush No. 15A		Docket 704	20
Ajax		D	124
Annex		38	118
Apex		38	117



<u>NAME OF CLAIM</u>	<u>BOOK OF RECORDS</u>	<u>PAGE</u>
Broken Hill No. 1	38	157
Broken Hill No. 2	38	155
Cobre Verde No. 2	20	474
Amended	1 of Amended Mines	253
Cobre Verde No. 3	20	605
Amended	1 of Amended Mines	254
Copper Bell	38	116
Dacite No. 4	39	61
Dacite No. 5	39	62
Dacite No. 6	39	63
Dacite No. 7	39	64
Dacite No. 8	39	65
Dacite No. 9	39	66
Defiance No. 1	39	182
Defiance No. 2	39	183
Defiance No. 3	39	184
Defiance No. 4	39	185
Defiance No. 5	39	186
Defiance No. 6	39	187
Defiance No. 7	39	188
Defiance No. 8	39	189
Defiance No. 9	39	190
Defiance No. 10	39	191
Defiance No. 11	39	192
Defiance No. 12	39	193
Defiance No. 13	39	194
Defiance No. 14	39	195
Hercules	D	129
Illinoise	26	221
Amended as Illinois	1 of Amended Mines	265
Indiana	F	572
Iowa	F	573
Lead Hill	21	272
Amended	1 of Amended Mines	509
North Pole Star	26	526
South Syndicate No. 6	40	263
South Syndicate No. 7	40	264
South Syndicate No. 8	40	265
South Syndicate No. 9	40	266
South Syndicate No. 10	40	267
South Syndicate No. 11	40	268
South Syndicate No. 12	40	269
Touch Not No. 2	20	582
Amended	1 of Amended Mines	315
Extension No. 1A	968	22
Extension No. 2	40	410
Extension No. 3	40	411
Extension No. 4	40	409
Extension No. 5	40	412
Extension No. 6	40	413
Extension No. 7	40	414
Extension No. 8	40	415
Extension No. 9	40	416
Extension No. 10	40	417
Extension No. 11	40	418
Extension No. 12	40	419
Extension No. 13	40	420
Extension No. 14	40	421

RECEIVED  
B.L.M. AZ STATE OFFICE

SEP 4 1979

10:00 A.M.  
PHOENIX, ARIZONA

<u>NAME OF CLAIM</u>	<u>BOOK OF RECORDS</u>	<u>PAGE</u>
Extension No. 15	40	422
Extension No. 16	40	423
Extension No. 17	40	424
Extension No. 18	40	425
Extension No. 19	40	426
Extension No. 19-A	40	433
Extension No. 20	40	427
Extension No. 21	40	428
Extension No. 22	40	429
Extension No. 23	40	430
Extension No. 24	40	431
Extension No. 25	40	432
Extension No. 26-A	968	20
Extension No. 27-A	968	24
Extension No. 28	40	434
Extension No. 29	610	69
Extension No. 30	610	70
Extension No. 31	610	71
Extension No. 32	610	72
Extension No. 33	610	73
Extension No. 34	610	74
Extension No. 35	610	75
Extension No. 36	610	76
Extension No. 37	610	77
Extension No. 38	610	78
Extension No. 39	610	79
Extension No. 40	610	80
Extension No. 41	610	81
East No. 3	Docket 566	182
East No. 4	Docket 566	184
East No. 5	Docket 566	186
East No. 8	Docket 566	192
East No. 9	Docket 566	194
East No. 10	Docket 566	196
East No. 14	Docket 566	204
East No. 15	Docket 566	206
Oak No. 45	Docket 566	177

RECEIVED  
 B.L.M. AZ STATE OFFICE  
 SEP 4 1979  
 10:00 A.M.  
 PHOENIX, ARIZONA

STATE OF ARIZONA  
COUNTY OF PINAL } ss.

Blotted	Paged	Indexed
✓	✓	INDEXED

By: Alice M. Bishop Deputy

I hereby certify that the within  
document was filed for record  
in Pinal County, State of Arizona.

Witness my hand and official seal.

WILLIAM S. TRUMAN  
Pinal County Recorder

No.: 607352

Date: 28 NOV 1978 11 30

Docket and Page: 940 PAGE 114

Request of: Walter S. Martin  
Box 37 Superior 300  
Ariz

RECEIVED  
B.L.M. AZ STATE OFFICE

SEP 4 1979

DOCKET 940 PAGE 114

10:00 A.M.  
PHOENIX, ARIZONA

AFFIDAVIT OF PERFORMANCE OF ANNUAL WORK

A MC 60069

STATE OF ARIZONA )  
County of Pinal ) ss.

Walter S. Martin, being duly sworn, deposes and says that he is a citizen of the United States and more than twenty-one years of age and resides at Superior in Pinal County, State of Arizona, and is personally acquainted with the mining claim known as Red Brick #1 (Placer), located in the Pioneer Mining District, Pinal County, Arizona, and listed below together with Book and Page of Records as recorded in the office of the County Recorder of Pinal County, Arizona.


Name of Claim	G&SRB&M			Book of Records	Page
	S	T	R		
Red Brick #1 (Placer)	4	2S	12E	38	262

That between the first day of September 1977, and the first day of September 1978, at least One Hundred Dollars (\$100.00) worth of work and improvements were done and performed for the benefit of said claim, not including location work of said claim. Such work and improvements were made by and at the expense of the Magma Copper Company, owner of said claim, for the purpose of complying with the laws of the United States pertaining to assessment of annual work.

Said work and improvements actually benefit the above listed placer claim to the extent of at least One Hundred Dollars (\$100.00).

Walter S. Martin

Subscribed and sworn to before me this 27th day of September, 1978.



Roland St. Pierre  
Notary Public

I hereby certify that the within  
document was filed for record  
in Pinal County, State of Arizona.

No.: 607353

Date: 8 NOV 1978 11 30

Blotted	Paged	Indexed
✓	✓	INDEXED

Witness my hand and official seal.

WILLIAM S. TRUMAN  
Pinal County Recorder

Docket and Page 940 115

Request of: *Walter S. Martin*  
*Box 37 Superior 300*  
*Ariz*

By: *Alice M. Bishop* Deputy

RECEIVED  
B.L.M. AZ STATE OFFICE

SEP 4 1979

10:00 A.M.  
PHOENIX, ARIZONA

DOCKET 940 PAGE 115

A MC 60069

AFFIDAVIT OF PERFORMANCE OF ANNUAL WORK

STATE OF ARIZONA )  
County of Pinal ) ss.

Walter S. Martin, being duly sworn, deposes and says that he is a citizen of the United States and more than twenty-one years of age and resides at Superior in Pinal County, State of Arizona, and is personally acquainted with the mining claims known as Der Kcirb (Lode), located in the Pioneer Mining District, Pinal County, Arizona, and listed below together with Book and Page of Records as recorded in the office of the County Recorder of Pinal County, Arizona.


Name of Claim	G&SRB&M			Book of Records	Page
	S	T	R		
Der Kcirb #1	27	1S	12E	Docket 725	99
Der Kcirb #2	27	1S	12E	Docket 725	100
Der Kcirb #3	27	1S	12E	Docket 725	101
Der Kcirb #4	27	1S	12E	Docket 725	102
Der Kcirb #5	27	1S	12E	Docket 725	103
Der Kcirb #6	34	1S	12E	Docket 725	104
Der Kcirb #7	34	1S	12E	Docket 725	105
Der Kcirb #8	34	1S	12E	Docket 725	106
Der Kcirb #9	34	1S	12E	Docket 725	107
Der Kcirb #10	34	1S	12E	Docket 725	108
Der Kcirb #11	34	1S	12E	Docket 725	109
Der Kcirb #12	34	1S	12E	Docket 725	110
Der Kcirb #13	34	1S	12E	Docket 725	111

That between the first day of September 1977, and the first day of September 1978, at least One Hundred Dollars (\$100.00) worth of work and improvements were done and performed for the benefit of said claims, not including location work of said claims. Such work and improvements were made by and at the expense of Magma Copper Company, owner of said claims, for the purpose of complying with the laws of the United States pertaining to assessment of annual work.

Said work and improvements actually benefit the above listed Lode claims to the extent of at least One Hundred Dollars (\$100.00) for each and every claim listed above.

*Walter S. Martin*

Subscribed and sworn to before me this 27<sup>th</sup> day of \_\_\_\_\_, 1978.



*Roland S. Hopkins*  
Notary Public

I hereby certify that the within  
document was filed for record  
in Pinal County, State of Arizona.

No.: 60730-4  
Date: 28 NOV 1978 12 30

Blotted	Paged	Indexed
✓	✓	INDEXED

Witness my hand and official seal.  
WILLIAM S. TRUMAN  
Pinal County Recorder

Docket and Page: DOCKET 940 PAGE 116

By: Alice M. Bishop Deputy

Request of: Walter S. Martin  
Roy S. Superior 550  
Cash

RECEIVED  
B.L.M. AZ STATE OFFICE

DOCKET 940 PAGE 116

SEP 4 1979

10:00 A.M.  
PHOENIX, ARIZONA

AFFIDAVIT OF PERFORMANCE OF ANNUAL WORK

STATE OF ARIZONA )  
County of Pinal ) ss.

Walter S. Martin, being duly sworn, deposes and says that he is a citizen of the United States, and more than twenty-one years of age, and resides at Superior, in Pinal County, State of Arizona, and is personally acquainted with the following mining claims situated in the Pioneer Mining District, Pinal County, Arizona, listed below together with Book and Page of Records as recorded in the office of the County Recorder of Pinal County, Arizona.

A M C 60069

Name of Claim	G&SRB&M			Book of Records	Page
	S	T	R		
Apex	25	15	12E		
Location				(32	(346
Location 2				(39	(261
Amended				(41	(72
Ash No. 1	25	1S	12E	40	272
Ash No. 6	29	1S	13E	40	276
Ash No. 8	30	1S	13E	40	278
Ash No. 9	25	1S	12E	40	279
Ash No. 10	25	1S	12E	40	280
Ash No. 11	25	1S	12E	40	281
Ash No. 12	25	1S	12E	40	282
Ash No. 13	30	1S	13E	40	283
Ash No. 14	29	1S	13E	40	284
Ash No. 15	29	1S	13E	40	285
Ash No. 16	25	1S	12E		
Location 1				(40	(290
Amended				(42	(179
Ash No. 17	29	1S	13E	Docket 362	255
Ash No. 18	29	1S	13E	Docket 362	256
Ash No. 19	29	1S	13E	Docket 362	257
Ash No. 20	29	1S	13E	Docket 362	258
Ash No. 21	29	1S	13E	Docket 362	259
Ash No. 22	29	1S	13E	Docket 362	260
Ash No. 23	30	1S	13E	Docket 362	261
Ash No. 24	30	1S	13E	Docket 362	262
Ash No. 25	25	1S	12E	Docket 362	263
Ash No. 26	25	1S	12E	Docket 362	264
Ash No. 27	25	1S	12E	Docket 362	265
Ash No. 28	25	1S	12E	Docket 362	266
Ash No. 29	25	1S	12E	Docket 362	267
Russ No. 8	25	1S	12E	Docket 687	360
Russ No. 9	25	1S	12E	Docket 687	361
Russ No. 10	25	1S	12E	Docket 687	362
Russ No. 11	25	1S	12E	Docket 687	363
Russ No. 12	25	1S	12E	Docket 687	364
Russ No. 13	26	1S	12E	Docket 687	365
Russ No. 14	26	1S	12E	Docket 687	366
Russ No. 15	25	1S	12E	Docket 687	367
Russ No. 16	25	1S	12E	Docket 687	368
Russ No. 17A	25	1S	12E	Docket 693	225
Russ #18A	25	1S	12E	Docket 693	226
Russ #19A	25	1S	12E	Docket 693	227
Russ #20A	24	1S	12E	Docket 693	228
Russ No. 21	24	1S	12E	Docket 687	373
Russ No. 22	24	1S	12E	Docket 687	374
Russ No. 23	24	1S	12E	Docket 687	375
Russ No. 24	24	1S	12E	Docket 687	376

Name of Claim	G&SRB&M			Book of Records	Page
	S	T	R		
Black Foot No.1	25	1S	12E	F	351
Blackrock No. 1	25	1S	12E		
Location 1				(32	(347
Location 2				(37	(621
Amended				(41	( 75
Hard Rock No. 8	36	1S	12E	H	461
Hard Rock No. 9	36	1S	12E	H	462
Hard Rock No.10	36	1S	12E	H	463
Hard Rock No.13	36	1S	12E	39	43
Hard Rock No.14	36	1S	12E	39	44
<del>Horseshoe No. 3</del>	<del>31</del>	<del>1S</del>	<del>13E</del>	<del>31</del>	<del>574*</del>
<del>Life Saver</del>	<del>31</del>	<del>1S</del>	<del>12E</del>	<del>31</del>	<del>297</del>
Monarch No. 1	36	1S	12E	F	354
Nadene	36	1S	12E		
Location 1				(33	(271
Location 2				(39	(260
Amended				(41	( 75
Nadene No. 1	36	1S	12E		
Location 1				(33	(396
Amended				(41	( 74
Oak No. 4	31	1S	13E	33	280
Oak No. 7	31	1S	13E	34	67
Oak No. 9	31	1S	13E	34	69
Oak No. 14	32	1S	13E	34	387
Oak #15	32	1S	13E		
Location 1				(34	(388
Amended				(35	(557
Oak No. 16	32	1S	13E	34	389
Oak No. 17	32	1S	13E	34	390
Oak No. 18	32	1S	13E	34	391
Oak No. 19	32	1S	13E	34	392
Oak No. 20	31	1S	13E	34	393
Oak No. 21	31	1S	13E	34	394
Oak No. 22	31	1S	13E	34	395
Oak No. 23	31	1S	13E	34	396
Oak No. 24	36	1S	12E	34	397
Oak #25	36	1S	12E	34	398
Oak No. 26	36	1S	12E	34	399
Oak No. 27	36	1S	12E	34	400
Pine No. 1	36	1S	12E	Docket 717	441
Pine No. 2	36	1S	12E	Docket 717	442
Pine No. 3	36	1S	12E	Docket 717	443
Pine No. 4	36	1S	12E	Docket 717	444
Pine No. 5	36	1S	12E	Docket 717	445
Pine No. 6	36	1S	12E	Docket 717	446
Pine No. 7	31	1S	13E	Docket 717	447
Pine No. 8	31	1S	13E	Docket 717	448
Pine No. 9	31	1S	13E	Docket 717	449
Oak No. 33	29	1S	13E	Docket 198	499
Oak No. 34	29	1S	13E	Docket 198	500
Oak No. 35	29	1S	13E	Docket 198	501
Oak No. 36	28	1S	13E	Docket 198	502
Oak No. 37	28	1S	13E	Docket 198	503
Oak No. 38	28	1S	13E	Docket 198	504
Oak No. 39	28	1S	13E	Docket 198	505
Oak No. 40	29	1S	13E	Docket 198	506
Oak No. 41	29	1S	13E	Docket 198	507
Oak No. 42	29	1S	13E	Docket 198	508
Oak No. 43	29	1S	13E	Docket 198	509
Oak No. 44	32	1S	13E	Docket 198	510
Palace No. 1	25	1S	12E		
Location 1				(32	(348
Location 2				(39	(262
Amended				(41	( 71
Ace	1	2S	12E	Docket 142	524
Ace 1	1	2S	12E	Docket 142	525
Ace 2	1	2S	12E	Docket 142	526

RECEIVED  
L.M. AZ STATE OFFICE  
SFP 4 1979  
10:00 A.M.  
PHOENIX, ARIZONA

A MC 60069

SFP 4 1979

Name of	GSSRBGM			Book of Records	Page
	S	T	R		
10:00 A.M. PHOENIX, ARIZONA					
Ace 3	1	2S	12E	Docket 142	527
Ace 4	1	2S	12E	Docket 142	528
Ace 5	1	2S	12E	Docket 142	529
Ace 6	1	2S	12E	Docket 142	550
Alto	1	2S	12E	39	611
Alto No. 1	1	2S	12E	39	612
Alto No. 2	1	2S	12E	39	613
Alto No. 3	1	2S	12E	39	614
Alto No. 4	1	2S	12E	39	615
Alto No. 5	1	2S	12E	39	616
Alto No. 6	1	2S	12E	39	617
Alto No. 7	1	2S	12E	39	618
Alto No. 8	1	2S	12E	39	619
Alto No. 9	1	2S	12E	39	620
Alto No. 10	1	2S	12E	39	621
Alto No. 11	1	2S	12E	39	622
Arizona	2	2S	12E	39	396
Big Ledge	2	2S	12E		
Location 1				(30	(292
Amended				(41	(190
Bow	3	2S	12E		
Location 1				(21	(453
Amended 1				(34	(179
Amended 2				(38	(273
Wes No. 1	26	1S	12E	Docket 711	280
Wes No. 2	26	1S	12E	Docket 711	281
Brooklyn	2	2S	12E		
Location 1				(25	( 12
Amended 1				( 1	(150
Amended 2				(40	( 36
Chicago	2	2S	12E		
Location 1				(F	(364
Amended				(39	(399
Gardner	2	2S	12E		
Location 1				(24	(289
Amended 1				(34	(181
Amended				(Docket 246	( 20
Gussie	2	2S	12E		
Location 1				(24	(159
Amended				(34	(184
Hard Rock No. 2	2	2S	12E		
Location 1				(H	(455
Amended				(41	(193
Hard Rock No. 6	2	2S	12E	H	457
Hard Rock No. 7	2	2S	12E	H	460
Hard Rock No. 11	2	2S	12E	36	60
Hard Rock No. 12	2	2S	12E	36	61
Horn Silver	2	2S	12E		
Location 1				(30	(293
Amended				(41	(191
Horn Silver No.1	2	2S	12E		
Location 1				(30	(293
Amended				(41	(195
Jane	2	2S	12E	41	192
Johnnie	2	2C	12E		
Location 1				(23	(229
Amended				(34	(185
Katie	3	2S	12E		
Location 1				(34	(194
Amended				(Docket 246	( 21
Legal Tender	2	2S	12E		
Location 1				(23	(391
Amended 1				(35	(472
Amended 2				(41	(189

A MC 60069

SEP 4 1979

Name of Claim	S&SRB&M			Book of Records	Page
	S	T	R		
Libbie	2	2S	12E		
Location 1				(24	( 88
Amended 1				( 1	(373
Amended 2				(34	(186
Libbie #1	2	2S	12E		
Location 1				(F	(357
Amended				(34	(187
Libbie #2	2	2S	12E		
Location 1				(F	(358
Amended				(34	(188
Link	2	2S	12E		
Location 1				(35	(482
Amended				(41	(194
Maggie	2	2S	12E	39	397
Michigan	2	2S	12E		
Location 1				(F	(365
Amended				(39	(400
New York	2	2S	12E		
Location 1				(25	( 13
Amended 1				( 1	(151
Amended 2				(40	( 35
Rube	2	2S	12E		
Location 1				(24	(357
Amended				(34	(189
Ruby	2	2S	12E		
Location 1				(24	(160
Amended 1				( 1	(208
Amended 2				(34	(190
Sallie	2	2S	12E	34	195
Apache Leap	1	2S	12E		
Location 1				( 26	(353
Amended				(1 of Amended Mines	(249
Cobre Verde	11	2S	12E	39	213
Cobre Verde No.1	11	2S	12E		
Location 1				( 20	(472
Amended				(1 of Amended Mines	252
Connecting Link	1	2S	12E		
Location 1				( 21	( 90
Amended 1				(1 of Amended Mines	(203
Amended 2				(1 of Amended Mines	(313
Connecting Link					
No. 1	11	2S	12E		
Location				( 21	( 91
Amended				(1 of Amended Mines	(204
Connecting Link					
No. 2	11	2S	12E		
Location 1				( 21	( 93
Amended				(1 of Amended Mines	(205
Connecting Link					
No. 3	11	2S	12E		
Location 1				( 21	( 95
Amended				(1 of Amended Mines	(206
Connecting Link					
No. 4	11	2S	12E		
Location 1				( 21	( 97
Amended				(1 of Amended Mines	(207
Dacite	1	2S	12E	39	57
Dacite No. 1	1	2S	12E	39	58
Dacite No. 2	1	2S	12E	39	59
Dacite No. 3	1	2S	12E	39	60
Dacite No. 10	1	2S	12E	39	67
Dacite No. 11	1	2S	12E	39	68
Dacite No. 12	12	2S	12E	39	69
Dacite No. 13	7	2S	13E	39	70
Defiance Frac-					
tion	11	2S	12E	39	181
Defiance Frac-					
tion No. 1	11	2S	12E	40	64



SEP 4 1979

Name of 10:00 A.M.	S&SRB&M			Book of Records	Page
	S	T	R		
<b>PHOENIX, ARIZONA</b>					
Defiance Frac- tion No. 2	10	2S	12E	40	65
Leadville Location Amended	2	2S	12E	( 22 (1 of Amended Mines D	( 1 202 42
San Juan	2	2S	12E		
South Syndicate No. 1	1	2S	12E	40	256
South Syndicate No. 2	1	2S	12E	40	259
South Syndicate No. 3	1	2S	12E	40	260
South Syndicate No. 4	1	2S	12E	40	261
South Syndicate No. 5	6	2S	13E	40	262
Sun #2	32	1S	13E	Docket 509	313
Sun #3	32	1S	13E	Docket 509	314
Sun #4	32	1S	13E	Docket 509	315
Sun #5	32	1S	13E	Docket 509	316
Sun #6	32	1S	13E	Docket 509	317
Sun #7	32	1S	13E	Docket 509	318
Sun #8	32	1S	13E	Docket 509	319
Sun #9	32	1S	13E	Docket 509	320
Sun #10	32	1S	13E	Docket 509	321
Sun #11	32	1S	13E	Docket 509	322
Sun #12	32	1S	13E	Docket 509	323
Sun #13	32	1S	13E	Docket 509	324
Sun #14	6	2S	13E	Docket 509	325
Sun #15	6	2S	13E	Docket 509	326
Sun #16	6	2S	13E	Docket 509	327
Sun #17	6	2S	13E	Docket 509	328
Sun #18	6	2S	13E	Docket 509	329
Sun #19	6	2S	13E	Docket 509	330
Sun #20	6	2S	13E	Docket 509	331
Sun #21	6	2S	13E	Docket 509	332
Sun #22	6	2S	13E	Docket 509	333
Sun #23	6	2S	13E	Docket 509	334
Sun #24	6	2S	13E	Docket 509	335
Sun #25	6	2S	13E	Docket 509	336
Sun #26	6	2S	13E	Docket 509	337
Sun #27	6	2S	13E	Docket 509	338
Sun #28	6	2S	13E	Docket 509	339
Sun #29	6	2S	13E	Docket 509	340
Sun #30	6	2S	13E	Docket 509	341
Sun #31	6	2S	13E	Docket 509	342
Sun #32	6	2S	13E	Docket 509	343
Sun #33	6	2S	13E	Docket 509	344
Sun #34	6	2S	13E	Docket 509	345
Sun #35	6	2S	13E	Docket 509	346
Sun #36	6	2S	13E	Docket 509	347
Sun #37	33	1S	13E	Docket 509	348
Sun #38	33	1S	13E	Docket 509	349
Sun #39	32	1S	13E	Docket 509	350
Sun #40	33	1S	13E	Docket 509	351
Sun #41	33	1S	13E	Docket 509	352
Sun #44	33	1S	13E	Docket 509	355
Sun #45	33	1S	13E	Docket 509	356
Sun #48	33	1S	13E	Docket 509	359
Sun #49	33	1S	13E	Docket 509	360
Sun #52	28	1S	13E	Docket 509	363
Sun #53	28	1S	13E	Docket 509	364
Sun #54	28	1S	13E	Docket 509	365
Sun #55	28	1S	13E	Docket 509	366
Sun #56	28	1S	13E	Docket 509	367
Sun #57	28	1S	13E	Docket 509	368
Sun #58	28	1S	13E	Docket 509	369
Sun #59	27	1S	13E	Docket 509	370

Name of Claim	G&SRB&M			Book of Records	Page
	S	T	R		
Sun #60	27	1S	13E	Docket 509	371
Sun #61	27	1S	13E	Docket 509	372
Sun #62	28	1S	13E	Docket 509	373
Sun #63	28	1S	13E	Docket 509	374
Sun #64	28	1S	13E	Docket 509	375
Sun #65	28	1S	13E	Docket 509	376
Sun #66	28	1S	13E	Docket 509	377
Sun #67	28	1S	13E	Docket 509	378
Sun #68	28	1S	13E	Docket 509	379
Sun #69	27	1S	13E	Docket 509	380
Sun #70	27	1S	13E	Docket 509	381
Sun #71	27	1S	13E	Docket 509	382
Sun #42-A	5	2S	13E	Docket 736	743
Sun #46-A	5	2S	13E	Docket 736	744
Sun #50-A	5	2S	13E	Docket 736	745

**RECEIVED**  
**B.L.M. AZ STATE OFFICE**

**SEP 4 1979**

**10:00 A.M.**  
**PHOENIX, ARIZONA**

Name of Claim	G&SRB&M			Location Notice		Amended Location Notice	
	S	T	R	Docket	Page	Docket	Page
Climax #1 (one)	13	2S	12E	50	156		
Amended						384	311
Climax #2 (two)	13	2S	12E	50	154		
Amended						384	312
Climax #3 (three)	13	2S	12E	50	157		
Amended						384	313
Climax #4 (four)	13	2S	12E	50	155		
Amended						384	314
Climax #5 (five)	13	2S	12E	50	158		
Amended						384	315
Climax #6 (six)	13	2S	12E	50	159		
Amended						384	316
Climax #7 (seven)	13	2S	12E	384	317		
Climax #8 (eight)	13	2S	12E	384	318		
Climax #9 (nine)	13	2S	12E	384	319		
Climax #10 (ten)	13	2S	12E	384	320		
Climax #11 (eleven)	12	2S	12E	384	321		
Climax #12 (twelve)	12	2S	12E	384	322		
Climax #13	13	2S	12E	633	297		
Climax #14	18	2S	13E	633	298		
Climax #15 (fifteen)	13	2S	12E	384	323		
Climax #16 (sixteen)	13	2S	12E	384	324		
Climax #17	13	2S	12E	633	299		
Climax #18	18	2S	13E	633	300		
Climax #19 (nineteen)	13	2S	12E	384	325		
Climax #20 (twenty)	13	2S	12E	384	326		
Climax #21 (twenty-one)	13	2S	12E	384	327		
Climax #22 (twenty-two)	13	2S	12E	384	328		
Climax #23 (twenty-three)	18	2S	13E	384	329		
Climax #25 (twenty-five)	24	2S	12E	384	330		
Climax #26 (twenty-six)	24	2S	12E	384	331		
Climax #27 (twenty-seven)	24	2S	12E	384	332		
Climax #28 (twenty-eight)	24	2S	12E	384	333		
Climax #29 (twenty-nine)	19	2S	13E	384	334		
Climax #30 (thirty)	19	2S	13E	384	335		
Rush 1A	12	2S	12E	701	446		
Rush 2A	12	2S	12E	701	447		
Rush 3A	11	2S	12E	701	448		
Rush 4A	11	2S	12E	701	449		
Rush 5A	11	2S	12E	701	450		

Name of Claim	G&SRB&M			Location Notice		Amended Location Notice	
	S	T	R	Docket	Page	Docket	Page
Rush 6A	14	2S	12E	701	451		
Rush 7A	14	2S	12E	701	452		
Rush 8A	13	2S	12E	701	453		
Rush 9A	13	2S	12E	701	454		
Rush 10A	13	2S	12E	701	455		
Rush 11A	13	2S	12E	701	456		
Rush 12A	13	2S	12E	701	457		
Rush 13A	13	2S	12E	701	458		
Rush 14A	14	2S	12E	704	19		
Rush 15A	14	2S	12E	704	20		

**RECEIVED  
B.L.M. AZ STATE OFFICE**

SFP 4 1979

10:00 A.M.  
PHOENIX, ARIZONA

Name of Claim	G&SRB&M			Book of Records	Page
	S	T	R		
Ajax	12	2S	12E	D	124
Annex	11	2S	12E	38	118
Apex	12	2S	12E	38	117
Broken Hill No.1	11	2S	12E	38	157
Broken Hill No.2	11	2S	12E	38	155
Cobre Verde No.2	11	2S	12E		
Location 1				( 20	(474
Amended				(1 of Amended Mines	(253
Cobre Verde No.3	11	2S	12E		
Location 1				( 20	(605
Amended				(1 of Amended Mines	(254
Copper Bell	12	2S	12E	38	116
Dacite No. 4	12	2S	12E	39	61
Dacite No. 5	12	2S	12E	39	62
Dacite No. 6	12	2S	12E	39	63
Dacite No. 7	12	2S	12E	39	64
Dacite No. 8	12	2S	12E	39	65
Dacite No. 9	7	2S	13E	39	66
Defiance No. 1	11	2S	12E	39	182
Defiance No. 2	11	2S	12E	39	183
Defiance No. 3	10	2S	12E	39	184
Defiance No. 4	11	2S	12E	39	185
Defiance No. 5	11	2S	12E	39	186
Defiance No. 6	11	2S	12E	39	187
Defiance No. 7	11	2S	12E	39	188
Defiance No. 8	10	2S	12E	39	189
Defiance No. 9	10	2S	12E	39	190
Defiance No. 10	10	2S	12E	39	191
Defiance No. 11	10	2S	12E	39	192
Defiance No. 12	10	2S	12E	39	193
Defiance No. 13	10	2S	12E	39	194
Defiance No. 14	10	2S	12E	39	195
Hercules	11	2S	12E	D	129
Illinoise	11	2S	12E		
Location				( 26	(221
Amended				(1 of Amended Mines	(265
Indiana	11	2S	12E	F	572
Iowa	11	2S	12E	F	573
Lead Hill	11	2S	12E		
Location				( 21	(272
Amended				(1 of Amended Mines	(509
North Pole Star	11	2S	12E	26	526
South Syndicate					
No. 6	12	2S	12E	40	263

Name of Claim	G&SRB&M			Book of Records	Page
	S	T	R		
South Syndicate No. 7	7	2S	13E	40	264
South Syndicate No. 8	7	2S	13E	40	265
South Syndicate No. 9	7	2S	13E	40	266
South Syndicate No. 10	7	2S	13E	40	267
# → South Syndicate No. 11	7	2S	13E	40	268
Touch Not No. 2	12	2S	12E		
Location Amended				( 20 (1 of Amended Mines	(582 (315
Extension No. 1A	7	2S	13E		
Extension No. 2	7	2S	13E	40	410
Extension No. 3	7	2S	13E	40	411
Extension No. 4	7	2S	13E	40	409
Extension No. 5	7	2S	13E	40	412
Extension No. 6	7	2S	13E	40	413
Extension No. 7	7	2S	13E	40	414
Extension No. 8	7	2S	13E	40	415
Extension No. 9	18	2S	13E	40	416
Extension No. 10	18	2S	13E	40	417
Extension No. 11	18	2S	13E	40	418
Extension No. 12	18	2S	13E	40	419
Extension No. 13	18	2S	13E	40	420
Extension No. 14	18	2S	13E	40	421
Extension No. 15	18	2S	13E	40	422
Extension No. 16	18	2S	13E	40	423
Extension No. 17	18	2S	13E	40	424
Extension No. 18	18	2S	13E	40	425
Extension No. 19	18	2S	13E	40	426
Extension No. 19A	18	2S	13E	40	433
Extension No. 20	18	2S	13E	40	427
Extension No. 21	18	2S	13E	40	428
Extension No. 22	18	2S	13E	40	429
Extension No. 23	18	2S	13E	40	430
Extension No. 24	19	2S	13E	40	431
Extension No. 25	19	2S	13E	40	432
Extension No. 26-A	19	2S	13E	968	20
Extension No. 27-A	19	2S	13E	968	24
Extension No. 28	20	2S	13E	40	434
Extension No. 29	17	2S	13E	610	69
Extension No. 30	18	2S	13E	610	70
Extension No. 31	7	2S	13E	610	71
Extension No. 32	8	2S	13E	610	72
Extension No. 33	7	2S	13E	610	73
Extension No. 34	7	2S	13E	610	74
Extension No. 35	8	2S	13E	610	75
Extension No. 36	7	2S	13E	610	76
Extension No. 37	7	2S	13E	610	77
Extension No. 38	8	2S	13E	610	78
Extension No. 39	7	2S	13E	610	79
Extension No. 40	7	2S	13E	610	80
Extension No. 41	7	2S	13E	610	81
East No. 3	32	1S	13E	Docket 566	182
East No. 4	32	1S	13E	Docket 566	184
East No. 5	32	1S	13E	Docket 566	186
East No. 8	29	1S	13E	Docket 566	192
East No. 9	29	1S	13E	Docket 566	194
East No. 10	29	1S	13E	Docket 566	196
East No. 14	29	1S	13E	Docket 566	204
East No. 15	29	1S	13E	Docket 566	206
Oak No. 45	29	1S	13E	Docket 566	177
<del>East No. 1</del>	<del>32</del>	<del>1S</del>	<del>13E</del>	<del>Docket 566</del>	<del>178*</del>
<del>East No. 2</del>	<del>32</del>	<del>1S</del>	<del>13E</del>	<del>Docket 566</del>	<del>180*</del>
<del>East No. 7</del>	<del>29</del>	<del>1S</del>	<del>13E</del>	<del>Docket 566</del>	<del>190*</del>
# SOUTH SYNDICATE NO 12	7	2S	13E	DOCKET 40	269

RECEIVED  
BLM. AZ STATE OFFICE  
5-P 4 1979  
10:00 AM  
PHOENIX, ARIZONA

That between the first day of September, 1977 and the first day of September, 1978 at least One Hundred Dollars (\$100.00) worth of work and improvements were done and performed for the benefit of each of said claims, not including the location work of said claims. Such work and improvements were made by and at the expense of the Magma Copper Company, a corporation, owner of said claims, for the purpose of complying with the laws of the United States pertaining to assessment of annual work, and

Frank Rabago	Jack Pruitt	S. Pina
Manuel Gutierrez	Chris Luna	G. Martinez
Alberto Gastelo	Joe Palacios	Manuel Mendoza
Tony Tameron	Edward Denogean	R. Hernandez
Mike Zavala	R. Plucinski	John Gutierrez
Ramon Anaya	G. Knox	Phillip Peru
Elias Alonzo	J. Orozco	Chris Magana
Jesus Contreras	Leopoldo Ybarra	J. Madueno
Vicente Ulivarri	Charles Foster	Louis Holquin
Riley Steele	Charles Harris	Melvin Edwards
Julio Madueno	Marcos Macias	Angel Hernandez
Raymond Havercorn	Pablo Madueno	John Babich
Tony Munoz	Rudy Granillo	Ruben Ortiz
A. Arroyos	Peter Martinez	Benito Trevizo
R. Carreras	Ralph Cervantes	Hugh Bendle

were part of the men employed by said owner, and who labored for the benefit of said claims, did said work and improvements, the same being as follows, to-wit:

Drifting 69 feet, raising 36 feet and cross-cutting 52 feet at the 3020 level on the East No. 2 claim.

Raising 10 feet and cross-cutting 132 feet at the 3100 level on the East No. 2 claim.

Cross-cutting 114 feet at the 3140 level on the East No. 2 claim.

Raising 28 feet and drifting 56 feet at the 3210 level on the East No. 2 claim.

Drifting 35 feet and raising 45 feet at the 3220 level on the East No. 2 claim.

Drifting 240 feet at the 3250 level on the East No. 2 claim.

Raising 94 feet and drifting 105 feet on the 3300 level on the East No. 2 claim.

Raising 86 feet at the 3340 level on the Horseshoe No. 3 claim.

Raising 13 feet at the 3360 level on the Horseshoe No. 3 claim.

Drifting 44 feet, raising 154 feet and cross-cutting 49 feet on the 3400 level on the East No. 2 claim.

Drifting 67 feet at the 3410 level on the Horseshoe No. 3 claim.

Raising 36 feet and cross-cutting 42 feet at the 3440 level on the Horseshoe No. 3 claim.

Drifting 241 feet on the 3500 level on the Horseshoe No. 3 claim.

SEP 4 1979



RECEIVED  
BLM. AZ STATE OFFICE  
SEP 4 1979  
10:00 AM  
PHOENIX, ARIZONA

Raising 87 feet on the 3600 level on the Oak No. 1 claim.

Drifting 264 feet and cross-cutting 594 feet on the 3600 level on the East No. 2 claim.

Drifting 228 feet and cross-cutting 31 feet on the 3700 level on the Oak No. 1 claim.

Drifting 36 feet on the 3700 level on the East No. 1 claim.

Cross-cutting 15 feet on the 3700 level on the Horseshoe No. 3 claim.

Drifting 475 feet on the 3800 level on the Oak No. 1 claim.

Drifting 844 feet and cross-cutting 326 feet on the 3800 level on the Horseshoe No. 3 claim.

Drifting 85 feet on the 3800 level on the East No. 1 claim.

Drifting 345 feet and cross-cutting 58 feet on the 4100 level on the East No. 1 claim.

Drifting 174 feet and cross-cutting 445 feet on the 4100 level on the East No. 7 claim.

All the above listed claims, together with the particular claims on which work and improvements were done, are all owned by the Magma Copper Company, and form with the above named claims a single group of contiguous claims. Said drifting, crosscutting, raising was done for the purpose of developing and extracting ore from all the claims in the group, including the above listed claims, and said drifts, crosscuts, raises are so located and driven as to furnish the most practical method of accomplishing same. Said work and improvements above described actually benefit the above listed claims to the extent of at least One Hundred Dollars (\$100.00) for each and every claim listed above.


RECEIVED  
B.L.M. AZ STATE OFFICE

SFP 4 1979

10:00 A.M.  
PHOENIX, ARIZONA

*Walter S. Martin*

Subscribed and sworn to before me this 27<sup>th</sup> day of December 1978.



*Robert A. ...*  
Notary Public



**NOTICE!!**

**These documents have been scanned!**

**Do not place un-scanned documents beneath this notice!**

**Do not remove this notice from this file!**

GPO Jacket No. 560-102  
Print Order 61549  
Rise Business Services, LLC  
Job=AZ15 9/17/2019



Box Number= AZ15255



Claim Begin-End: AMC060069-AMC060453

**5 Miscellaneous**



AZ15255-3

AMC060069-AMC060951

UNITED STATES DEPARTMENT OF THE INTERIOR  
BUREAU OF LAND MANAGEMENT  
ARIZONA STATE OFFICE

EXAMINATION OF CASE FILE

A SEPARATE FORM MUST BE COMPLETED FOR EACH LEAD SERIAL NUMBER

SERIAL NUMBER 60134	TYPE OF CASE MINING CLAIM
------------------------	------------------------------

I Alexander H. Paul (Signature) HAVE READ AND UNDERSTOOD THE WARNINGS

RELATIVE TO TITLE 18 U.S.C. 1001 AND 2071 PRINTED ON THIS FORM AND REQUEST TO EXAMINE THE CASE RECORD BEARING THE ABOVE SERIAL NUMBER OR NAME. I AGREE NOT TO REMOVE OR ALTER THE CONTENTS OF THIS FILE IN ANY MANNER WHATSOEVER AND NOT TO REMOVE THE FILE FROM THE ROOM DESIGNATED FOR PUBLIC EXAMINATION OF SUCH RECORDS.

Alexander H. PAUL PRINT NAME July 7, 1994 DATE  
Box 37

Superior, AZ 85278  
ADDRESS (PLEASE PRINT AND INCLUDE ZIP CODE)

-WARNING-

Title 18 U.S. Code 1001. Statements or entries generally

Whoever, in any manner within the jurisdiction of any department or agency of the United States knowingly and willfully falsifies, conceals or covers up by any trick, scheme, or device a material fact, or makes any false, fictitious or fraudulent statements or representations, or makes or uses any false writing or document knowing the same to contain any false, fictitious or fraudulent statement or entry, shall be fined not more than \$10,000 or imprisoned not more than five years, or both.

-WARNING-

Title 18 U.S. Code 2071. Concealment, removal or mutilation generally

Whoever, willfully and unlawfully conceals, removes, mutilates, obliterates, or destroys, or attempts to do so, or, with intent to do so takes and carries away any record, proceeding, map, book, paper, document, or other thing, filed or deposited with any clerk or officer of any court of the United States, or in any public office, or with any judicial or public officer of the United States, shall be fined not more than \$2,000 or imprisoned not more than three years.

**NOTICE!!**

**These documents have been scanned!**

**Do not place un-scanned documents beneath this notice!**

**Do not remove this notice from this file!**

GPO Jacket No. 560-102  
Print Order 61549  
Rise Business Services, LLC  
Job=AZ15 9/17/2019



Box Number= AZ15255



Claim Begin-End: AMC060069-AMC060453

**6 Location Notices-Amendments and Supporting Documents**



AZ15255-3 AMC060069-AMC060951

**NO  
DOCUMENTS  
FOUND**

NO DOCUMENTS FOUND  
NO DOCUMENTS FOUND